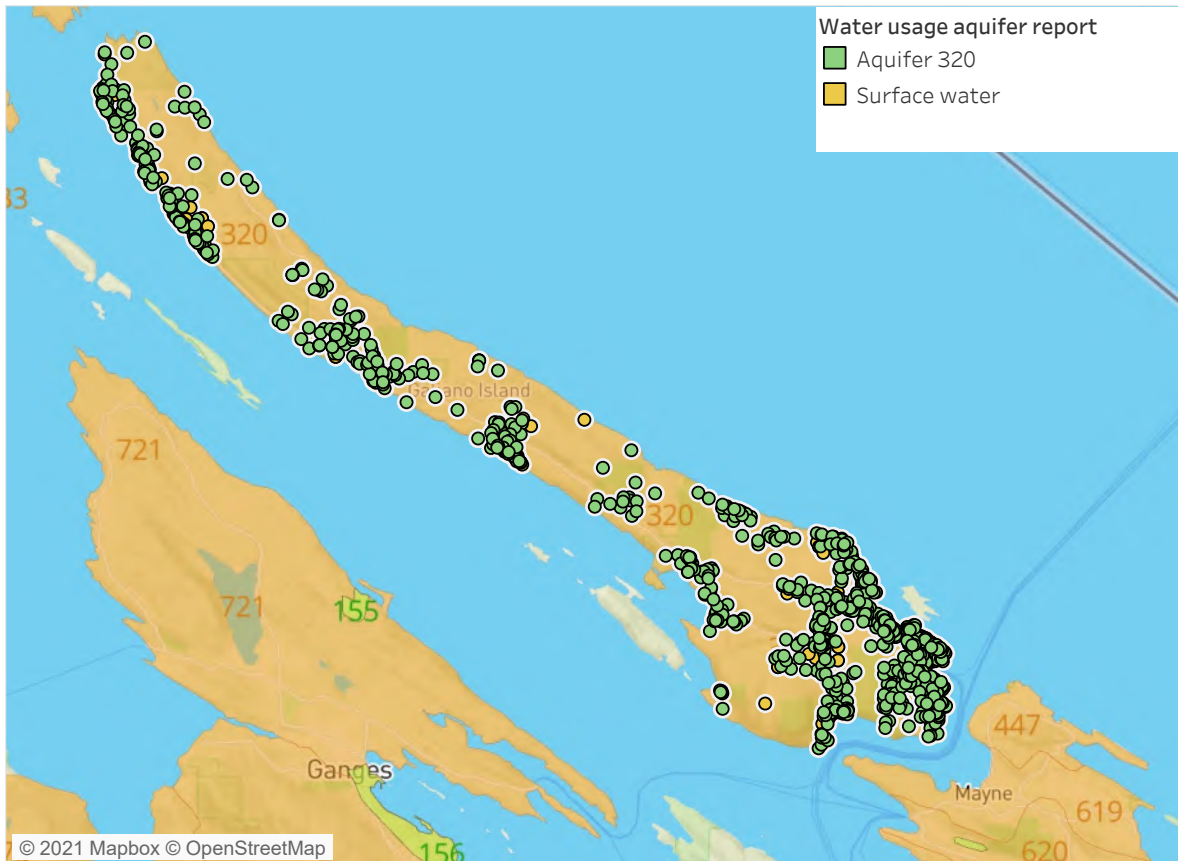


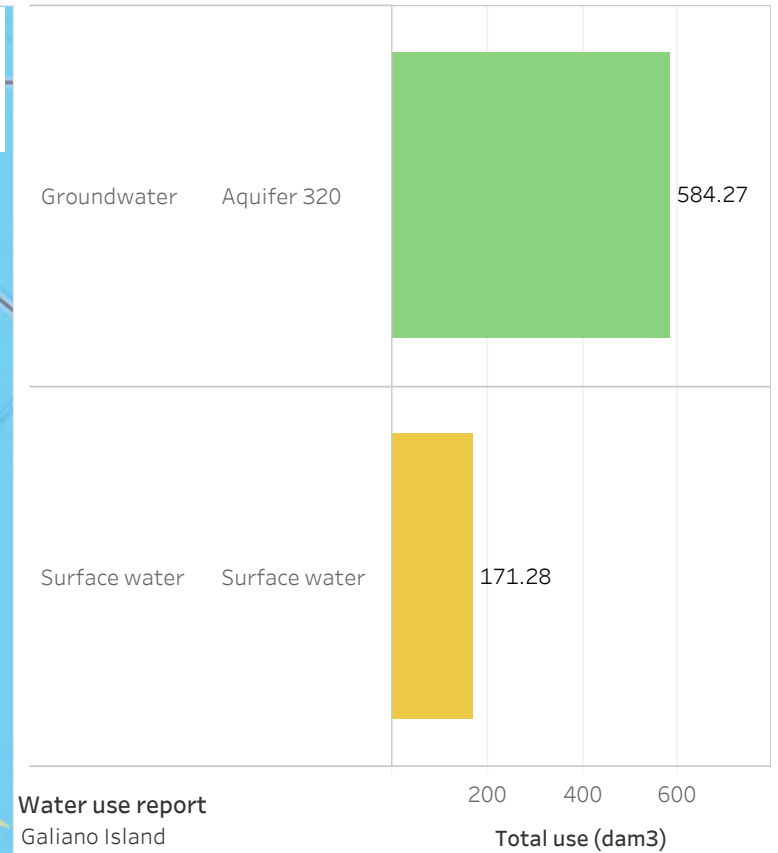
Appendix 3

Total Water Usage by Source and Aquifer

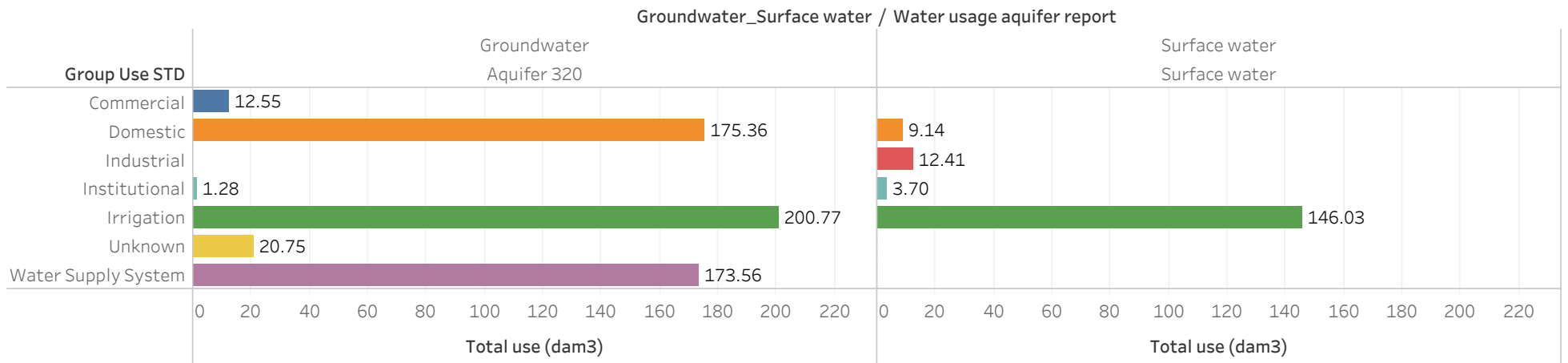
Water Usage for Galiano Island



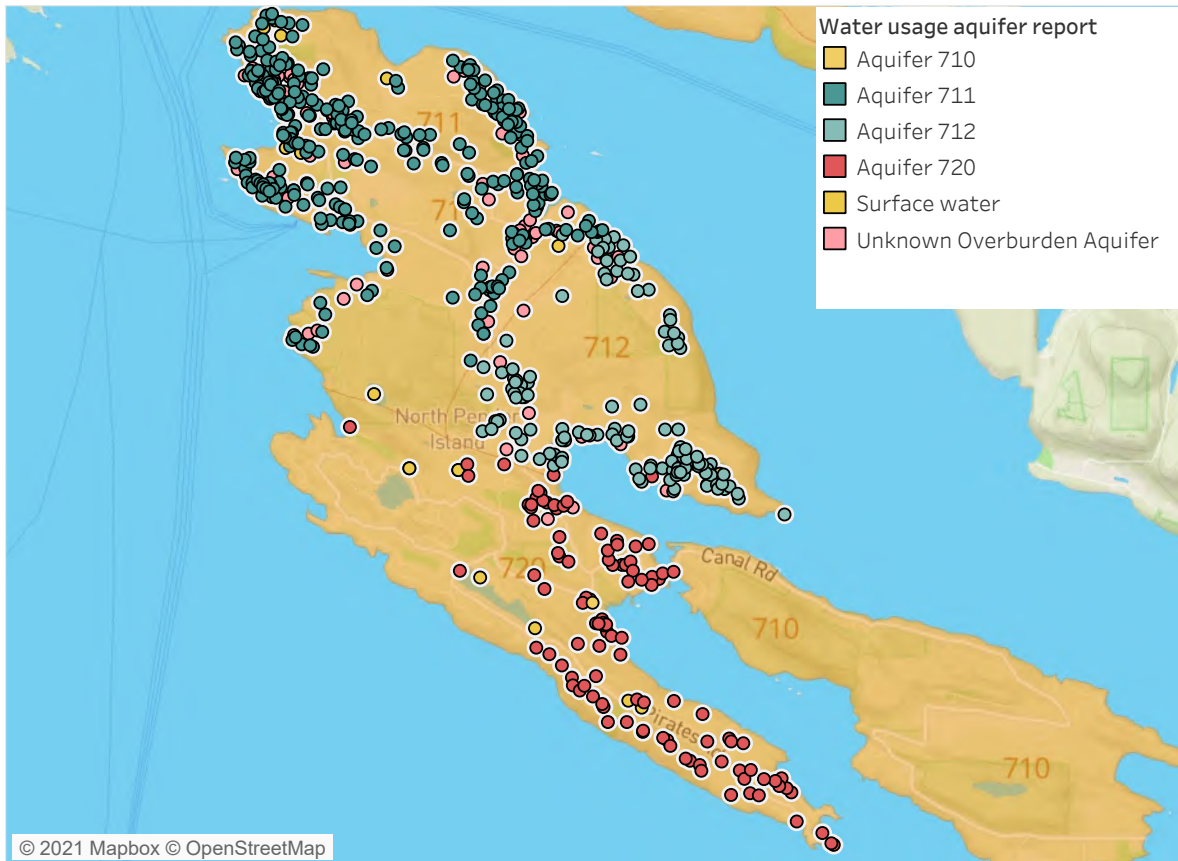
Total water usage by source and aquifer



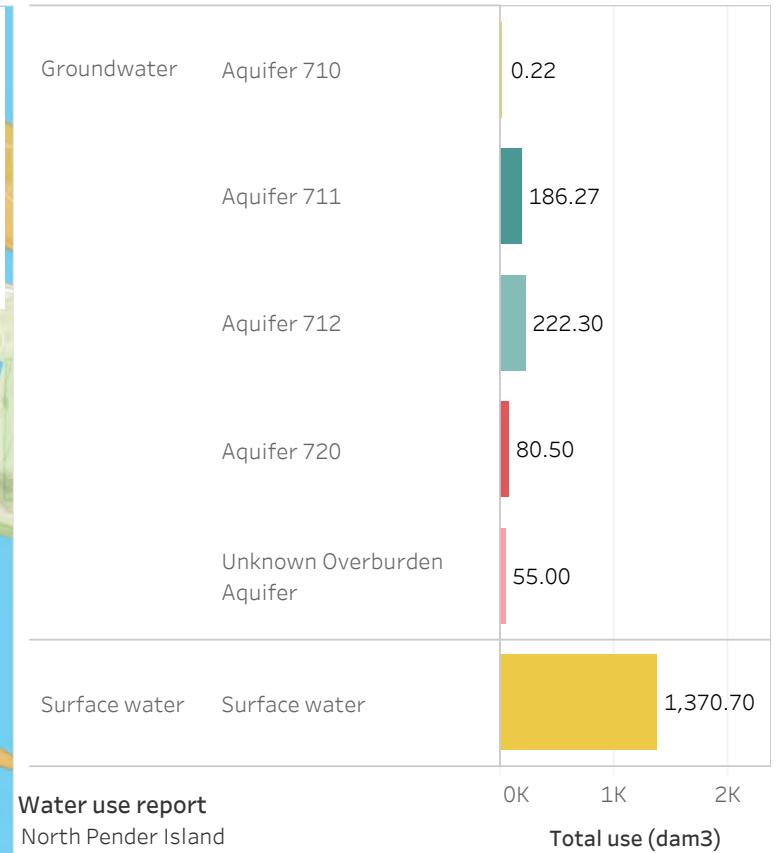
Total water usage by source and aquifer



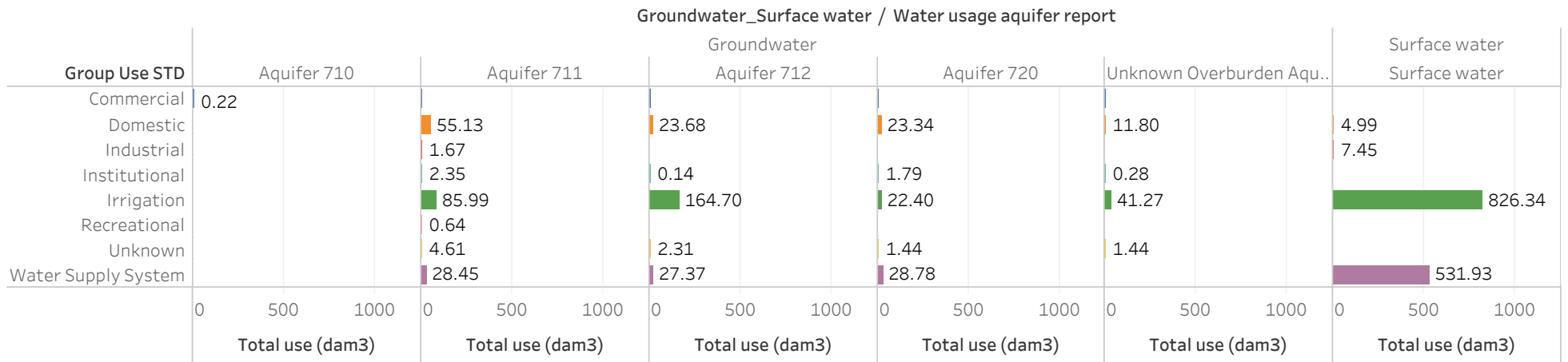
Water Usage for North Pender Island



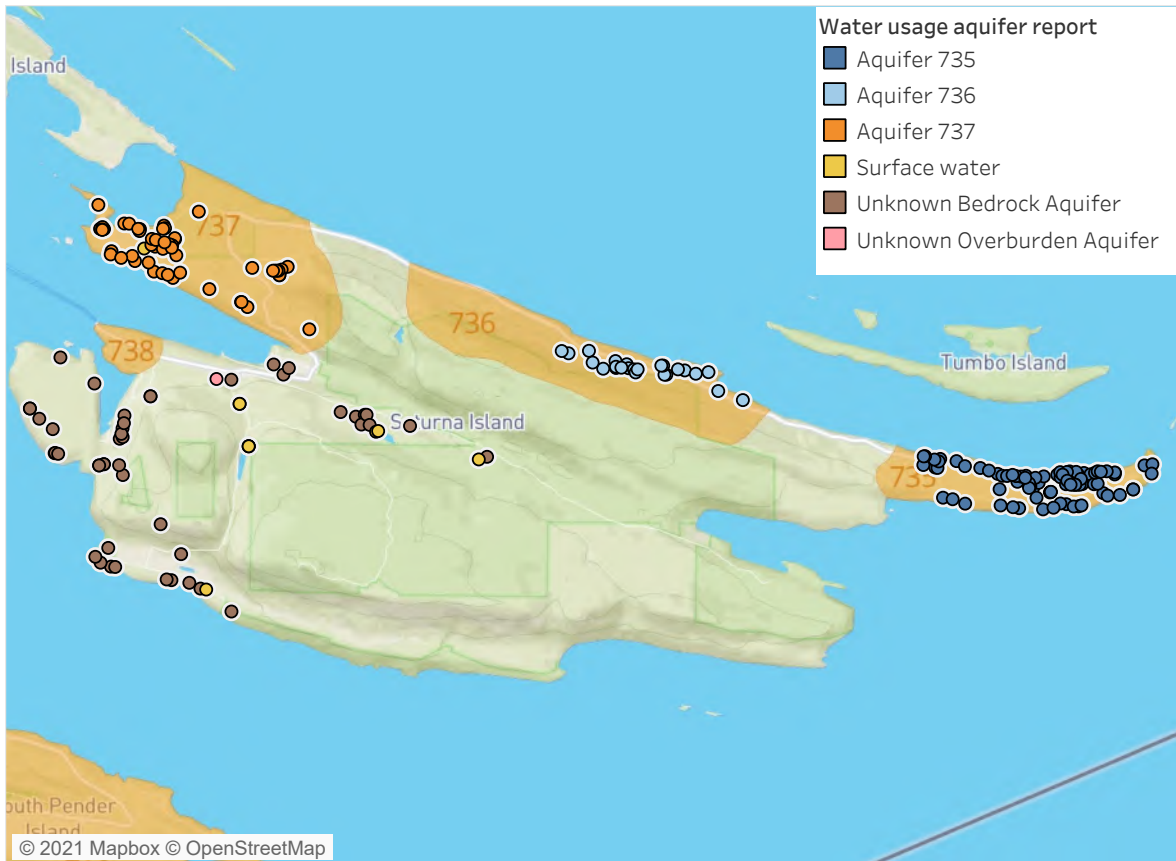
Total water usage by source and aquifer



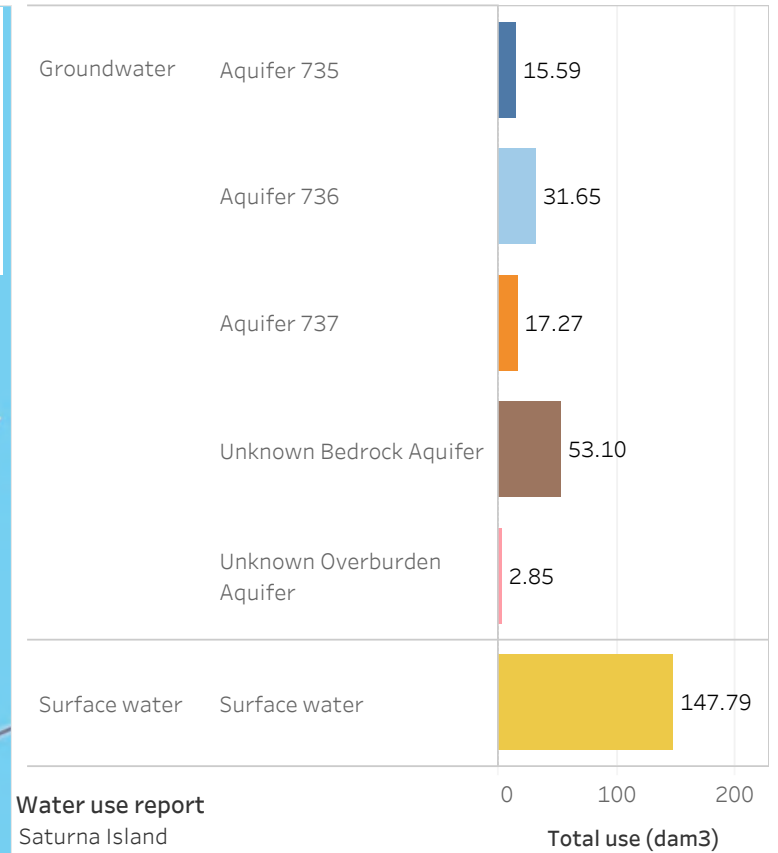
Total water usage by source and aquifer



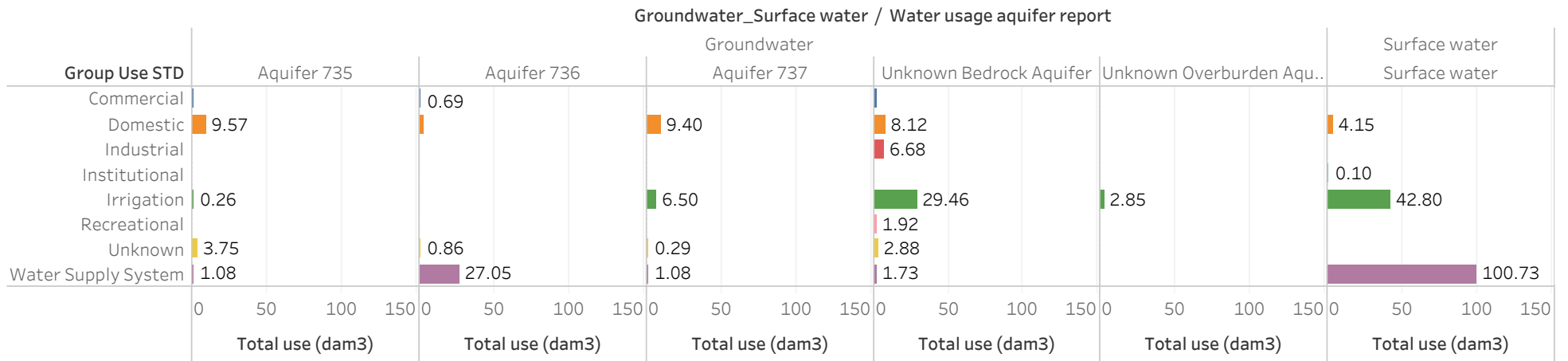
Water Usage for Saturna Island



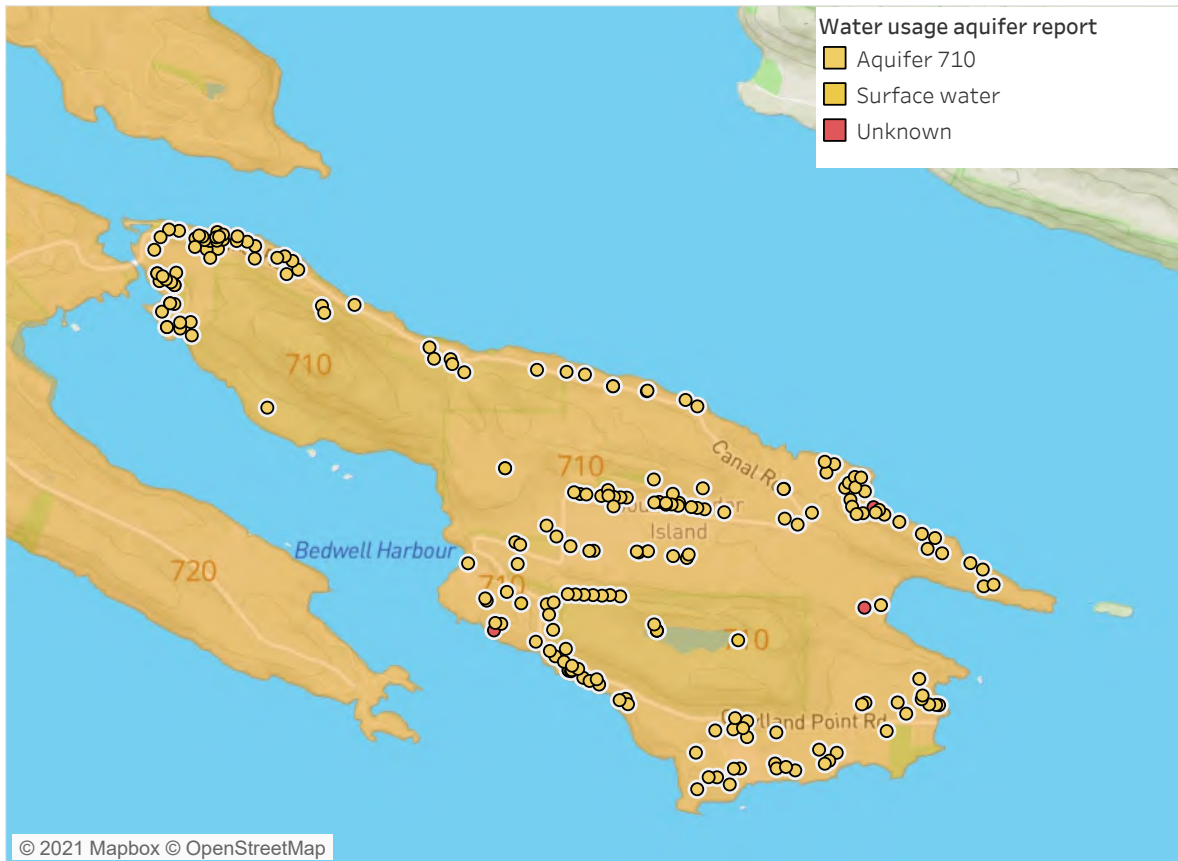
Total water usage by source and aquifer



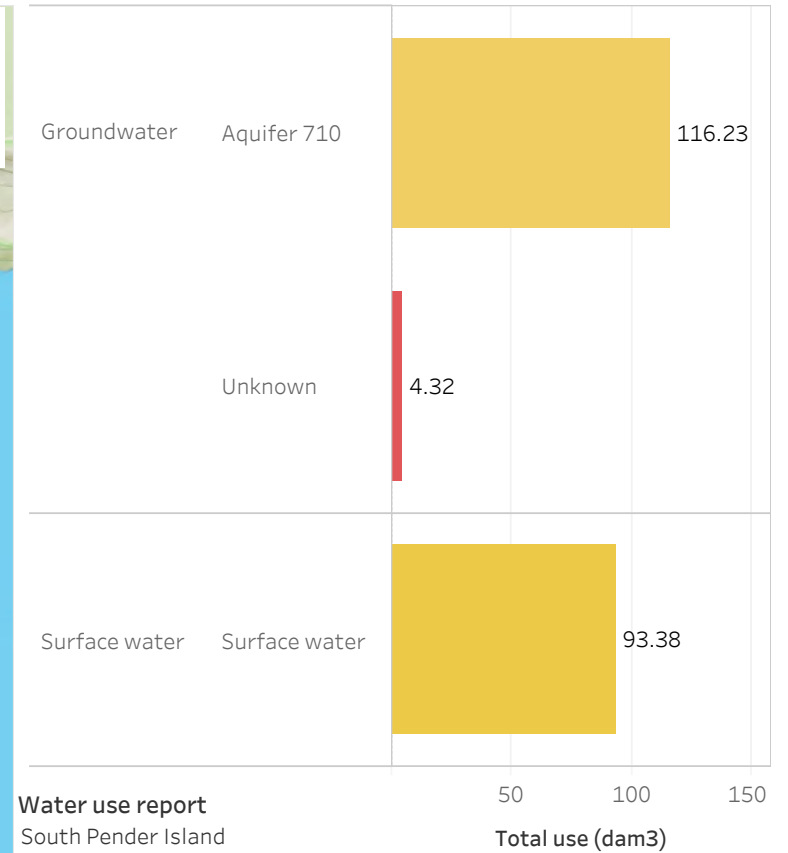
Total water usage by source and aquifer



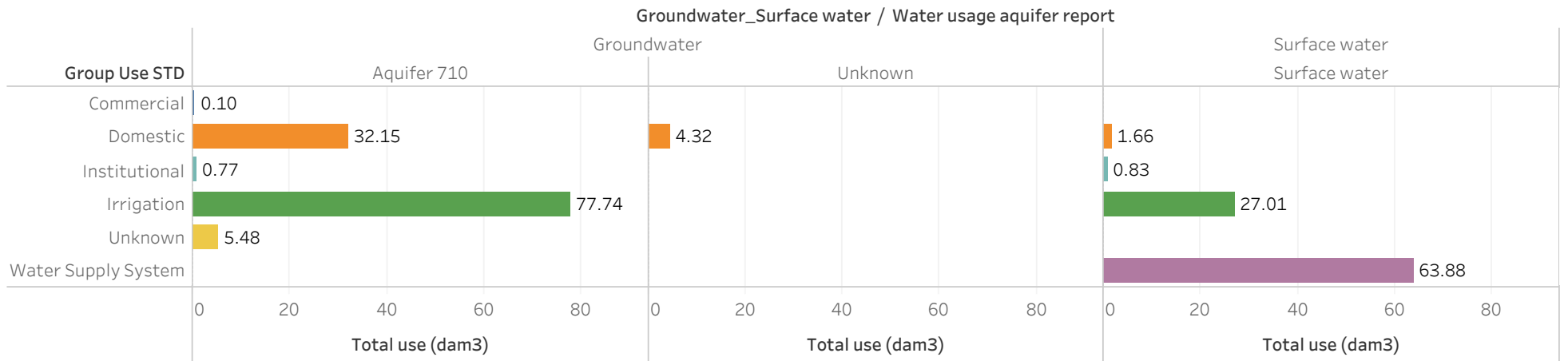
Water Usage for South Pender Island



Total water usage by source and aquifer



Total water usage by source and aquifer



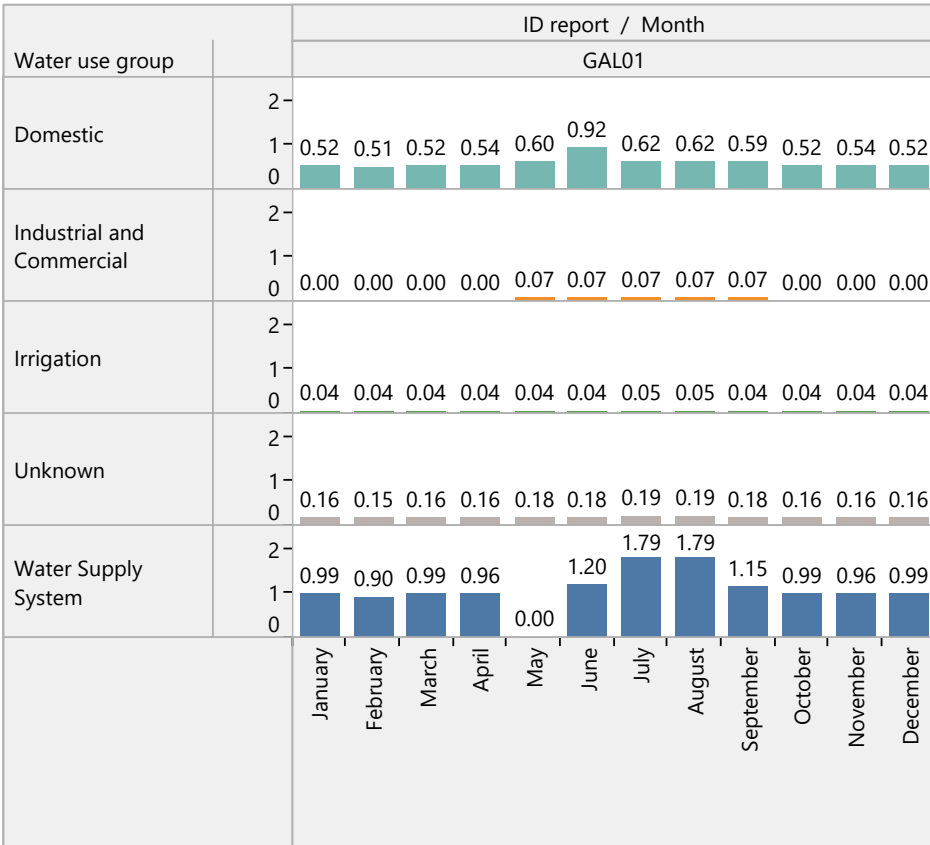
Appendix 4

Monthly Water Budget Summary for Groundwater Regions

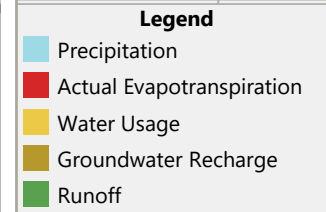
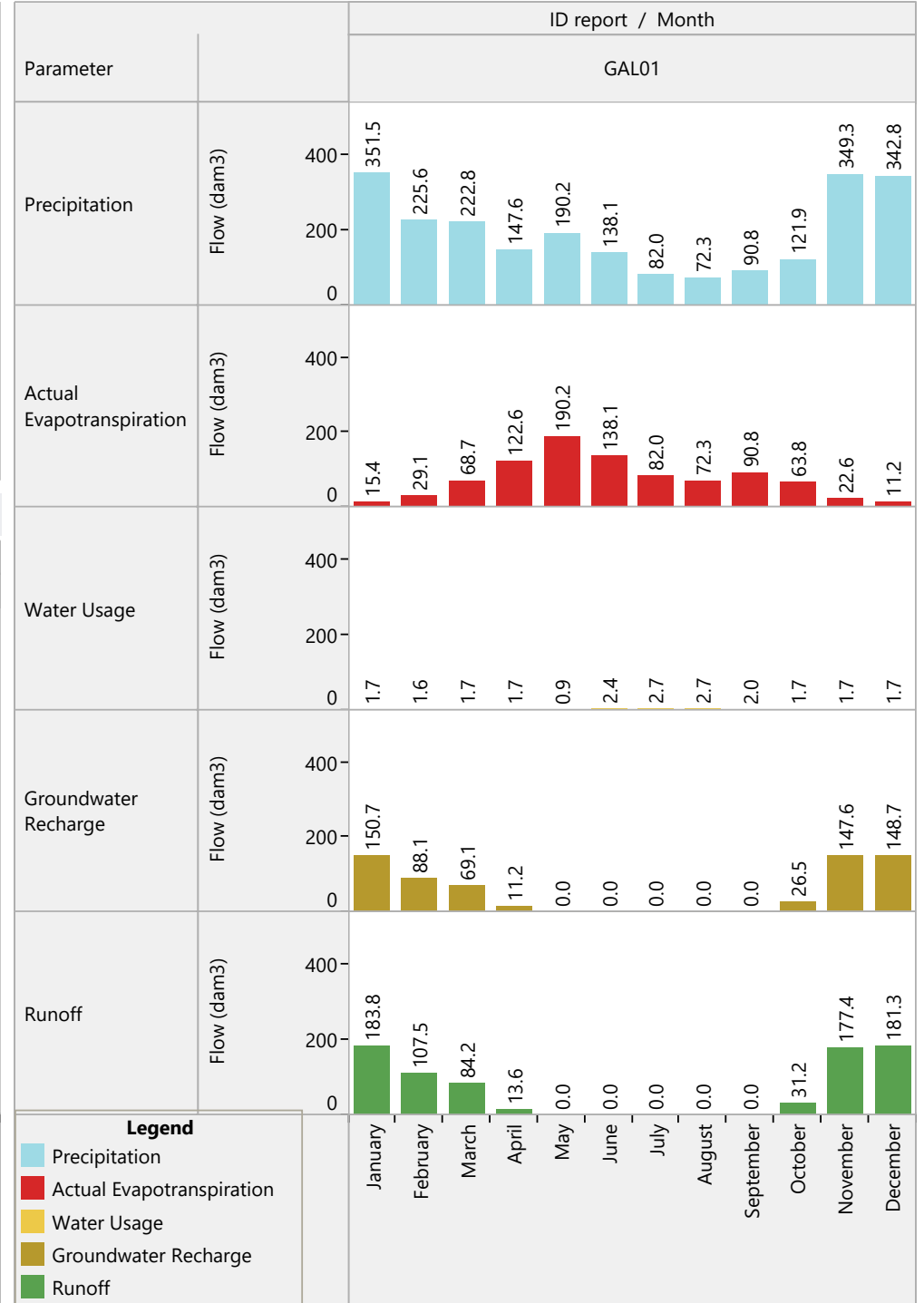
Water budget report for the watershed: North Galiano_Spanish Hills



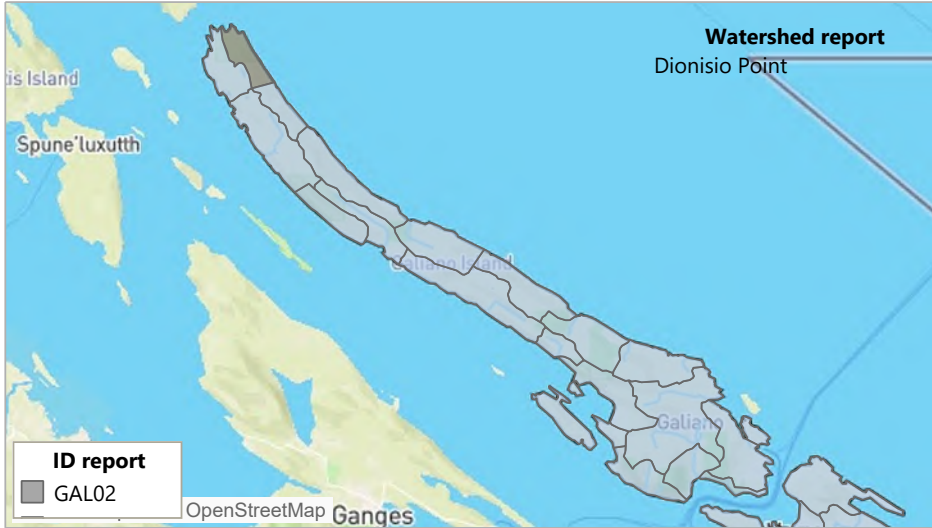
Water demand by type of use in dam3



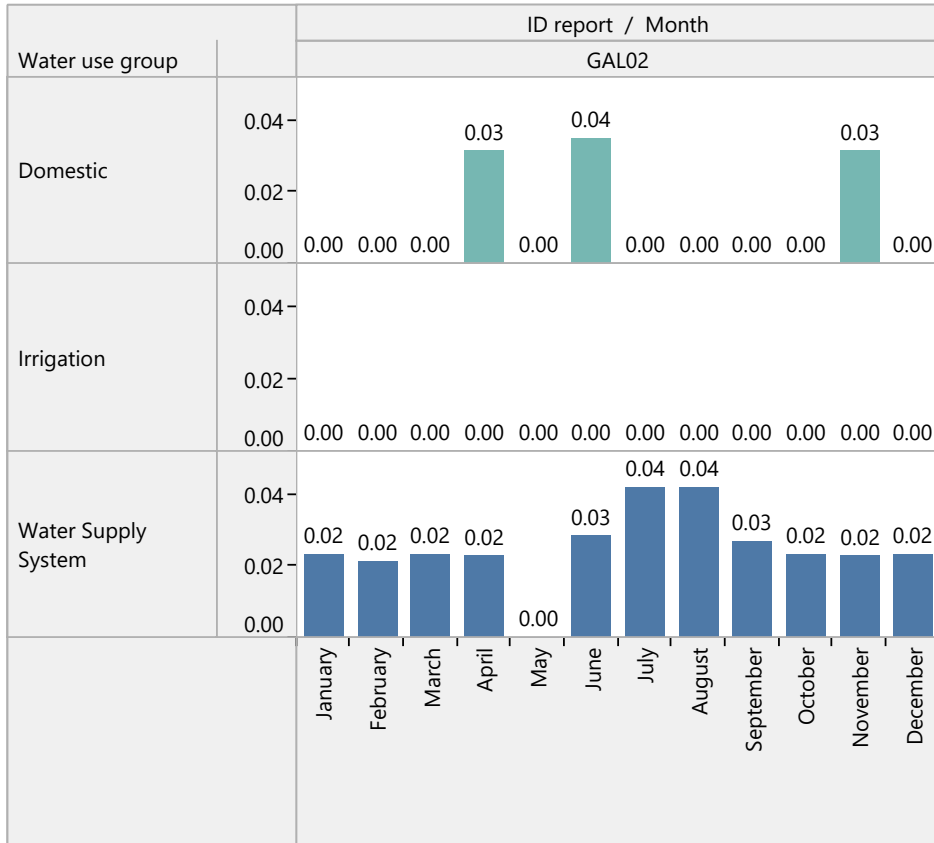
Water budget summary for North Galiano_Spanish Hills watershed



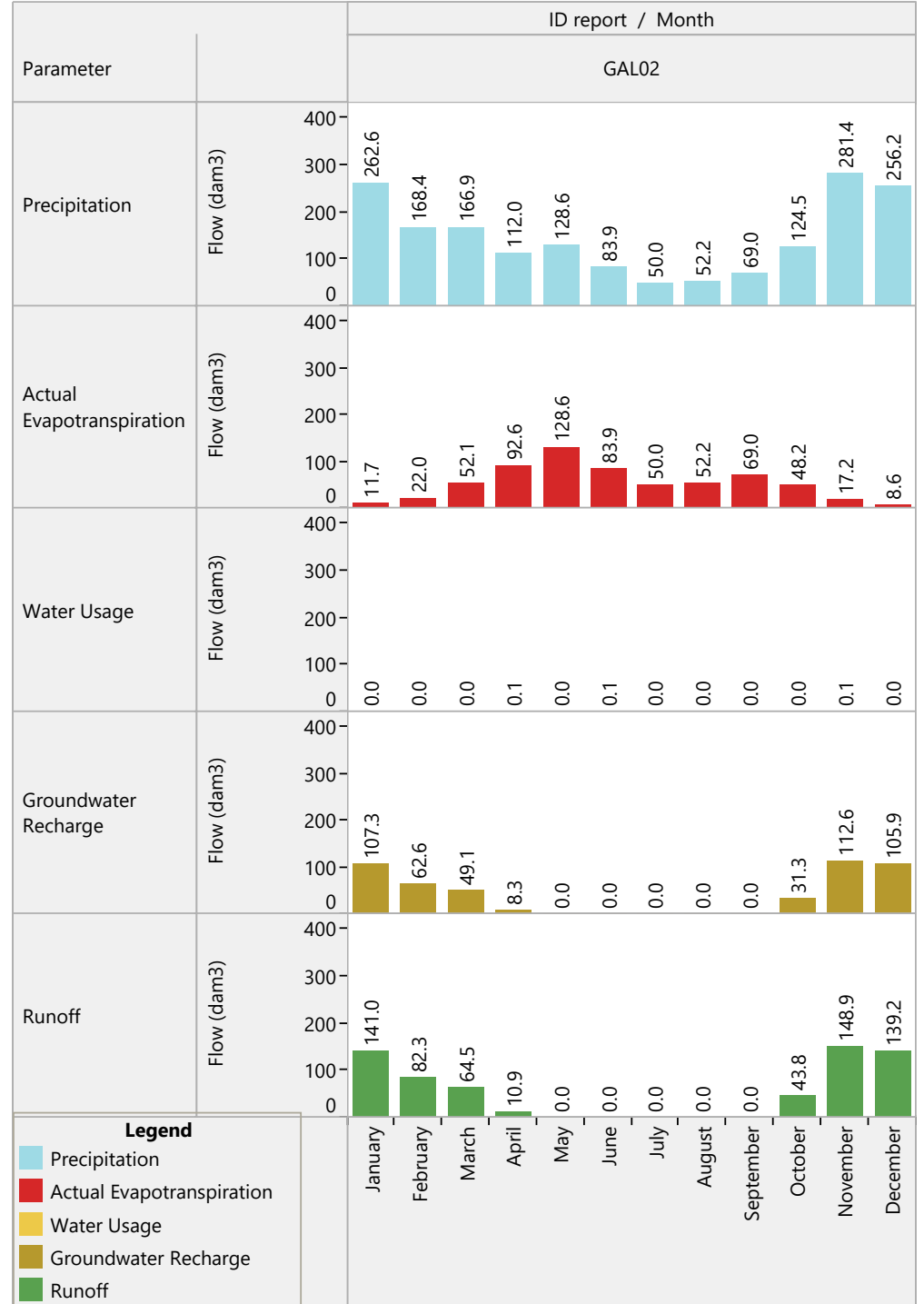
Water budget report for the watershed: Dionisio Point



Water demand by type of use in dam3



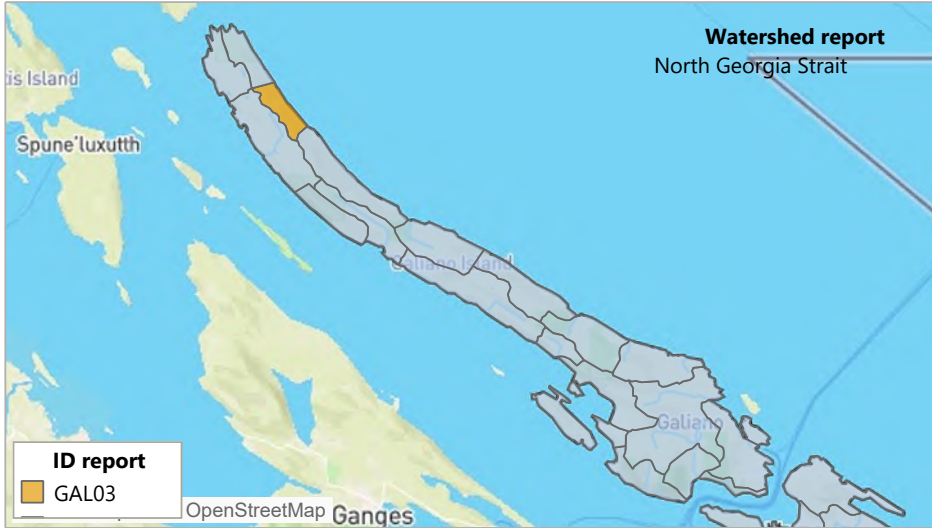
Water budget summary for Dionisio Point watershed



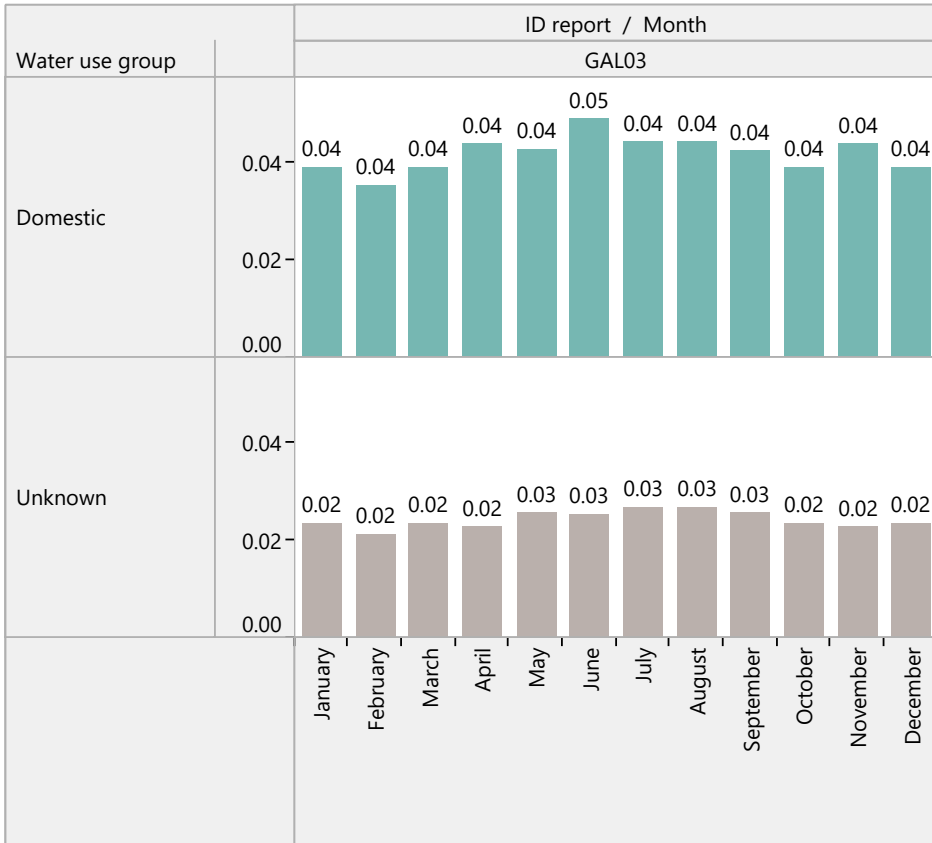
Legend

- Precipitation
- Actual Evapotranspiration
- Water Usage
- Groundwater Recharge
- Runoff

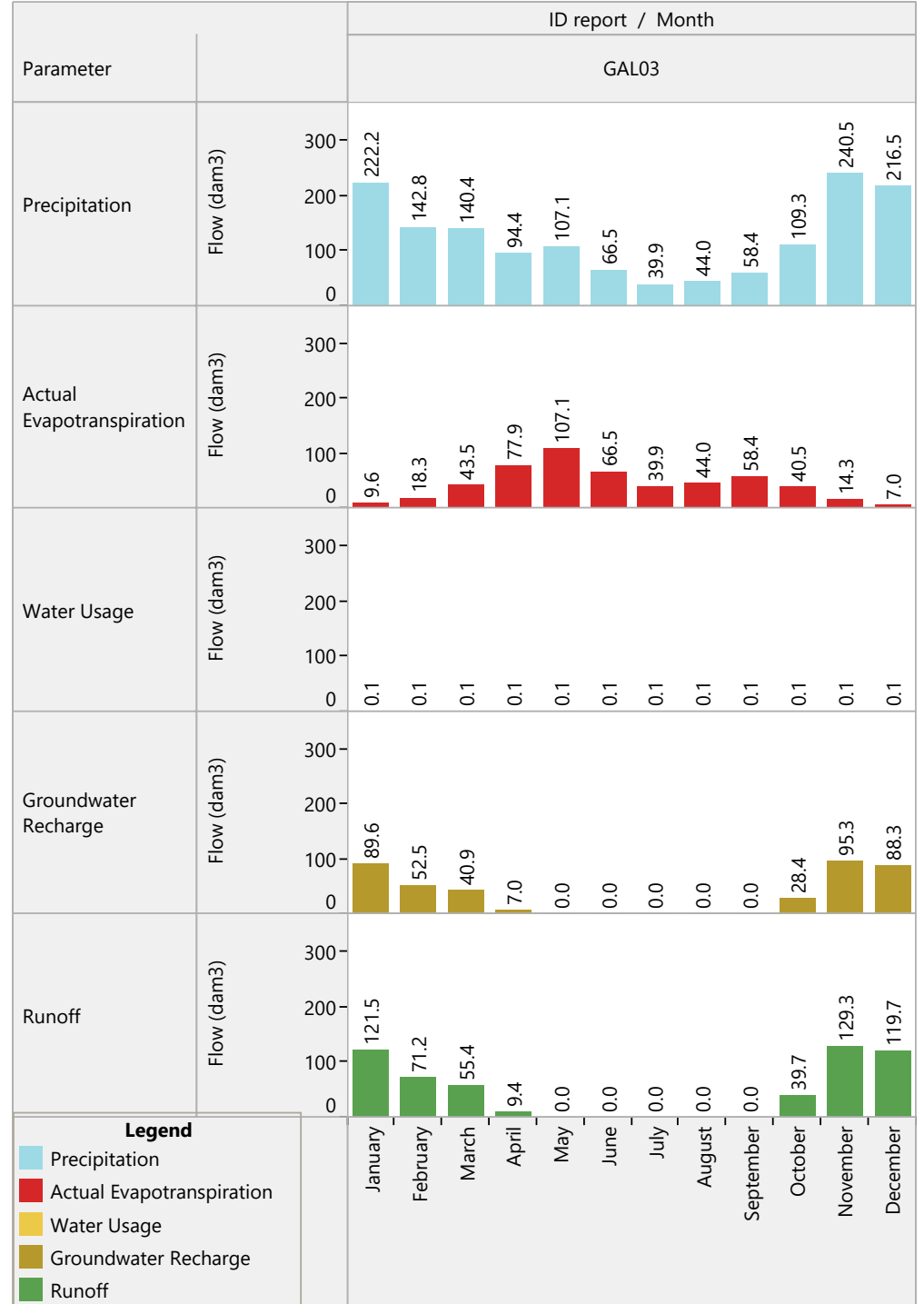
Water budget report for the watershed: North Georgia Strait



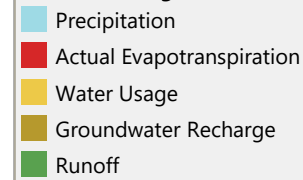
Water demand by type of use in dam3



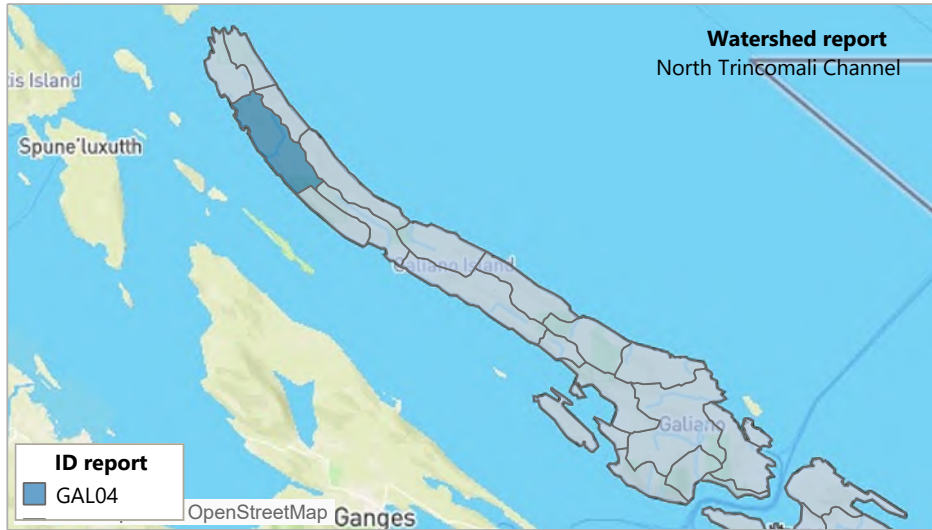
Water budget summary for North Georgia Strait watershed



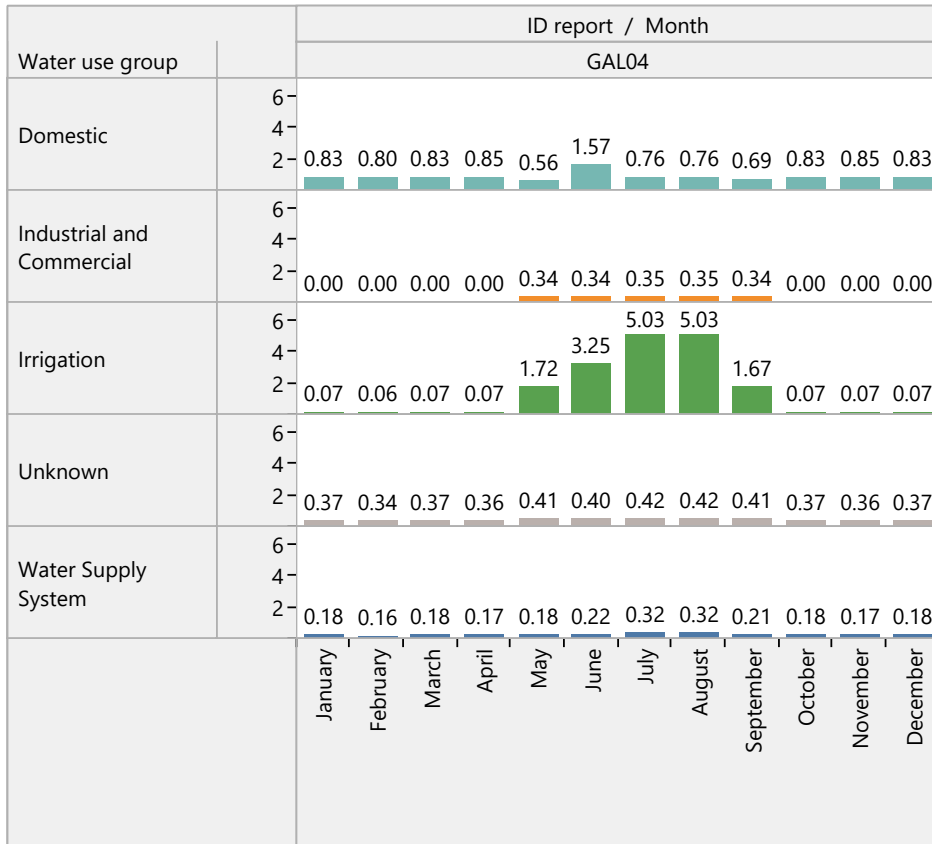
Legend



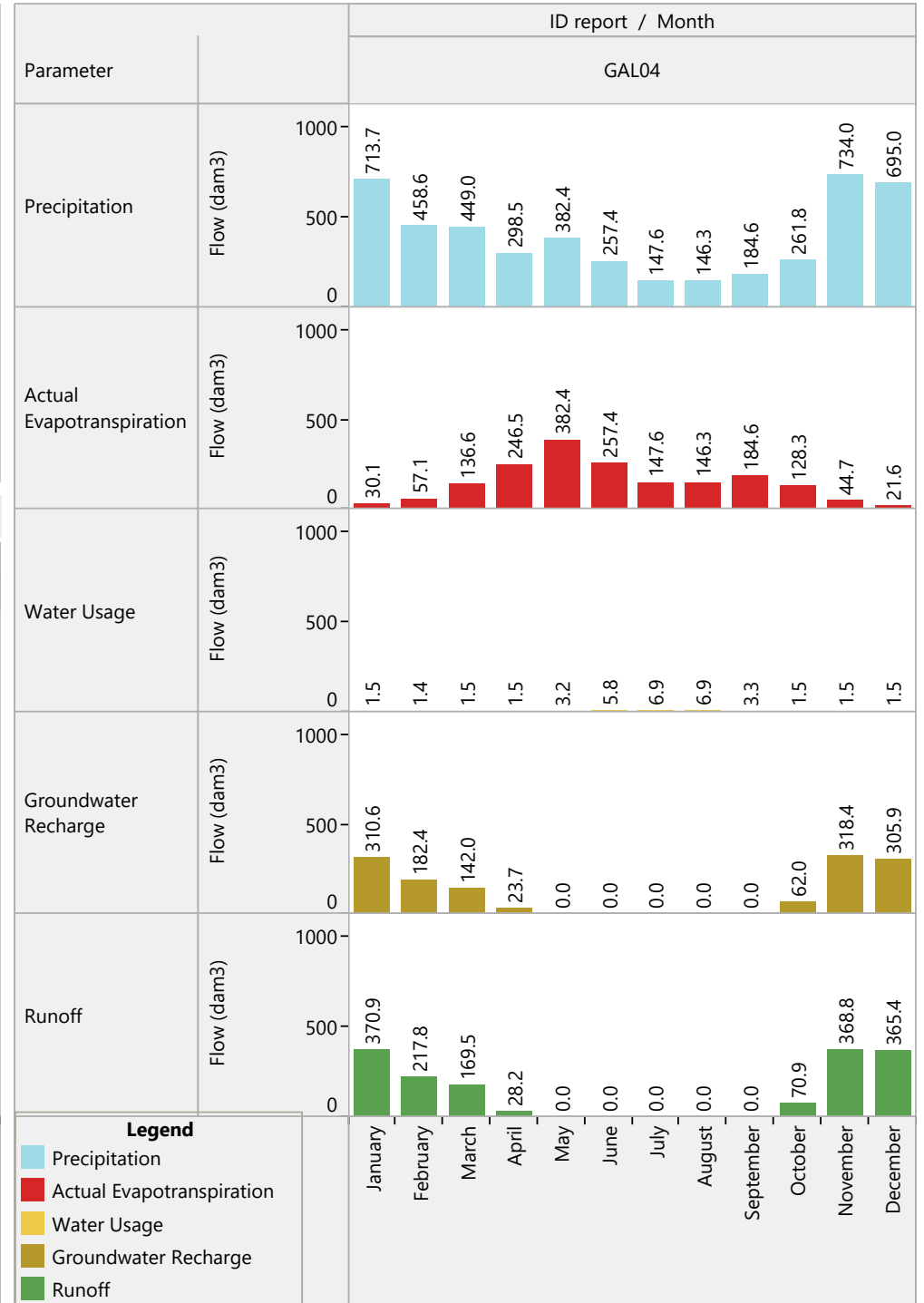
Water budget report for the watershed: North Trincomali Channel



Water demand by type of use in dam3



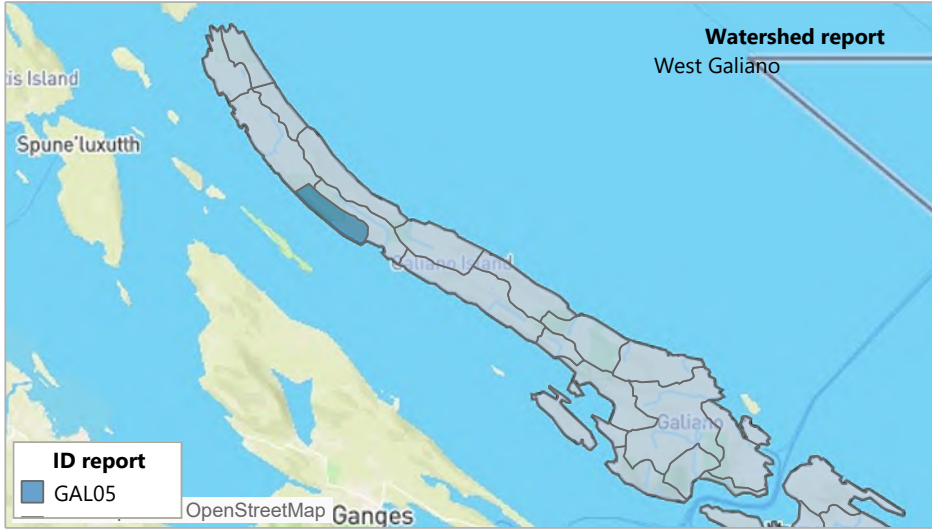
Water budget summary for North Trincomali Channel watershed



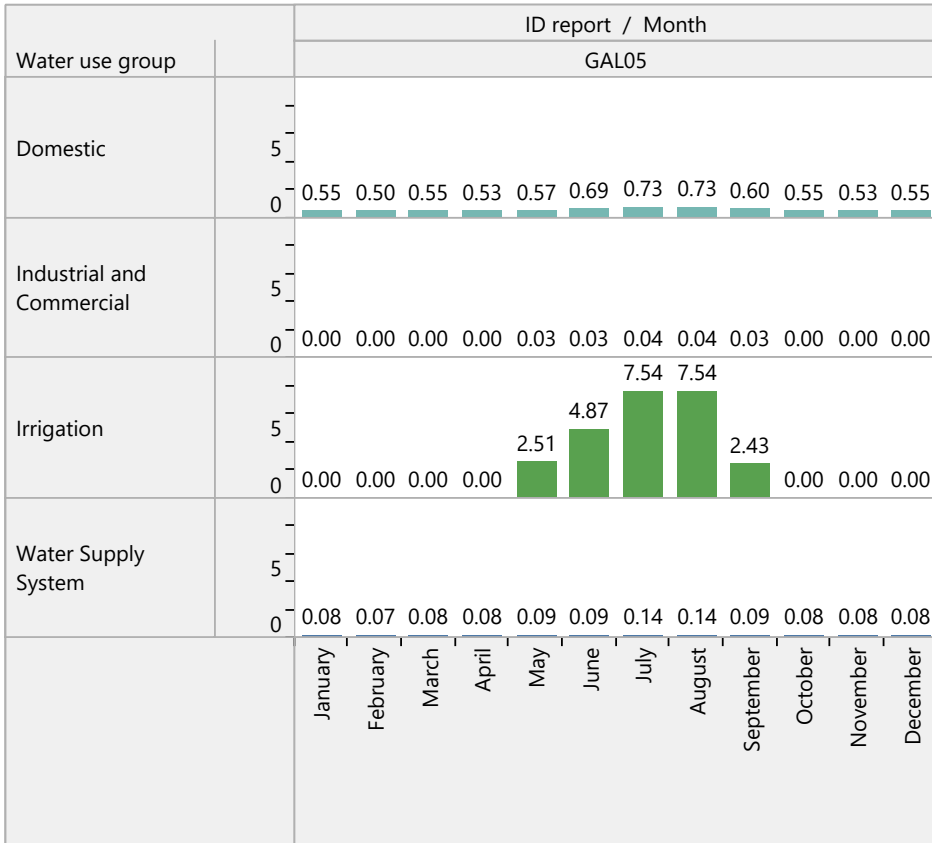
Legend

- Precipitation
- Actual Evapotranspiration
- Water Usage
- Groundwater Recharge
- Runoff

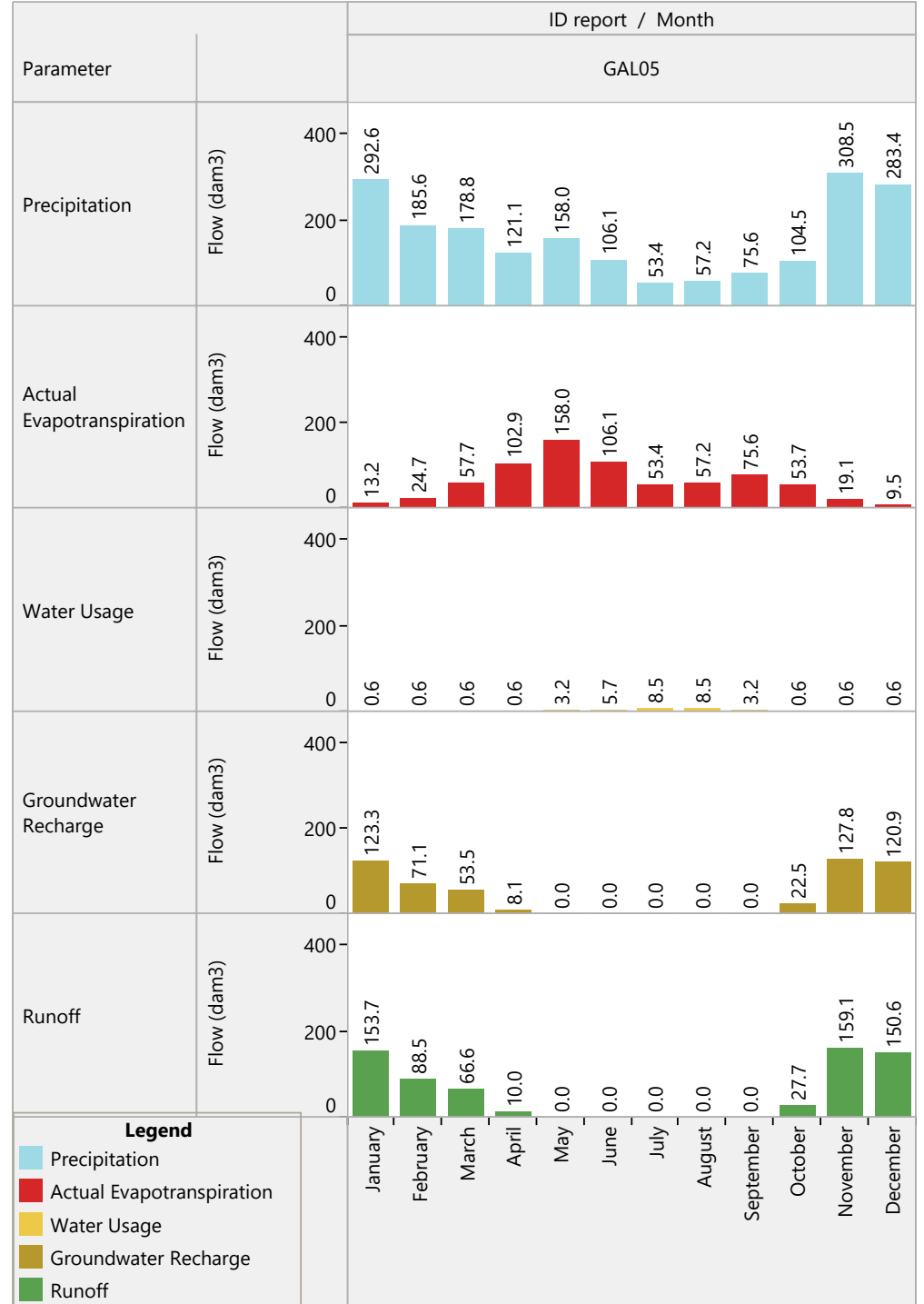
Water budget report for the watershed: West Galiano



Water demand by type of use in dam3



Water budget summary for West Galiano watershed



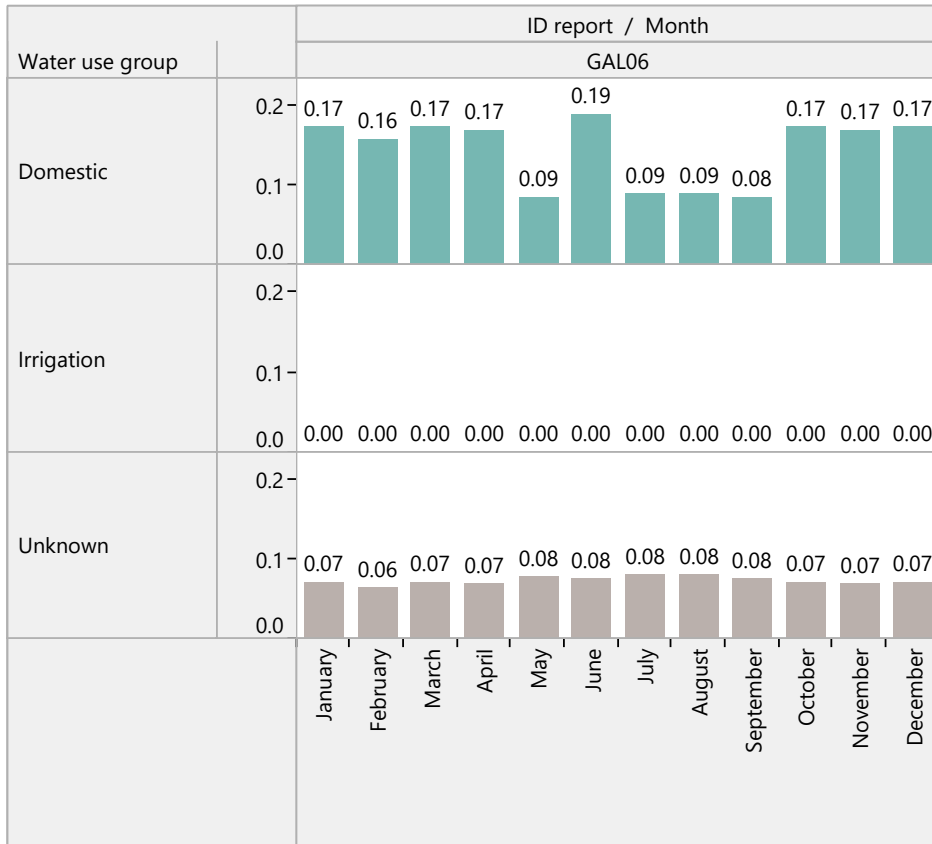
Legend

- Precipitation
- Actual Evapotranspiration
- Water Usage
- Groundwater Recharge
- Runoff

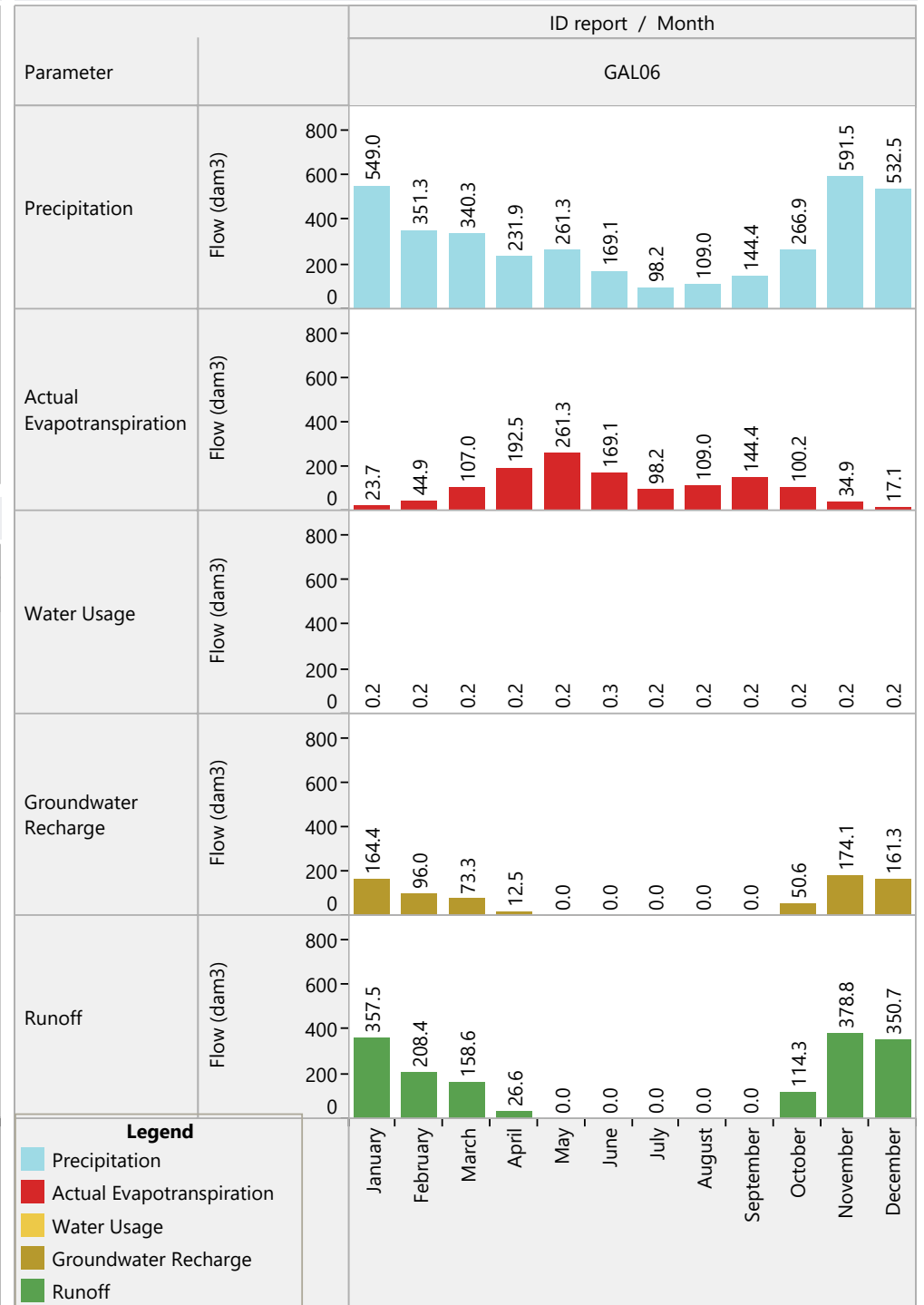
Water budget report for the watershed: East Galiano



Water demand by type of use in dam3



Water budget summary for East Galiano watershed



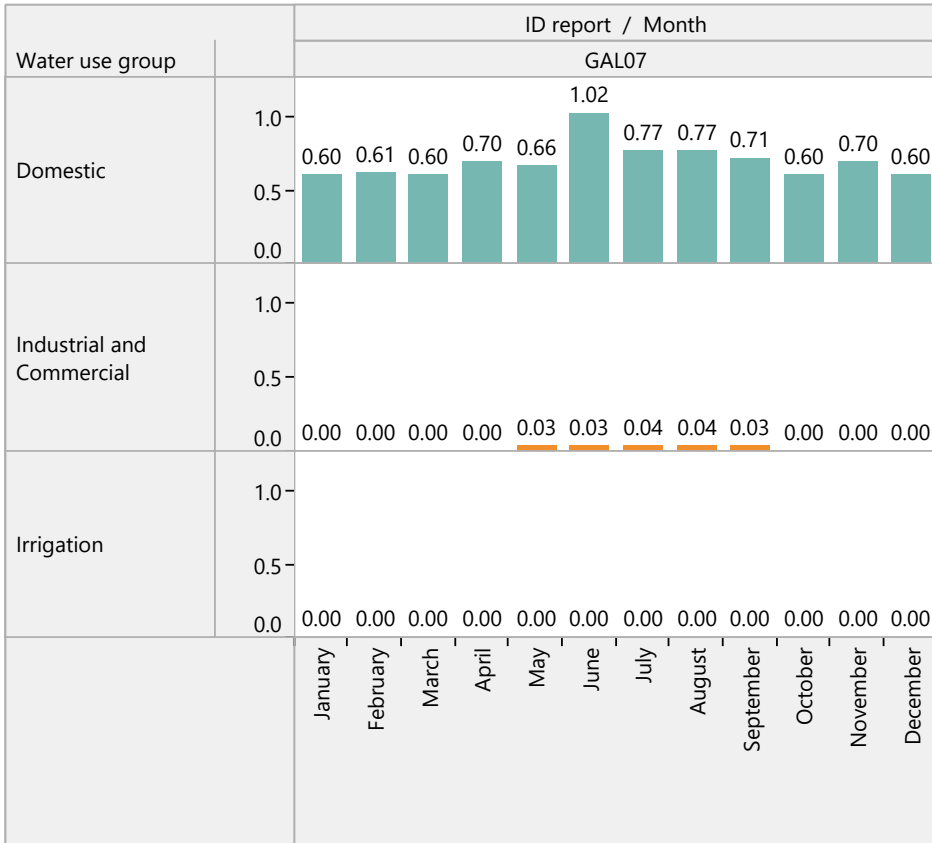
Legend

- Precipitation
- Actual Evapotranspiration
- Water Usage
- Groundwater Recharge
- Runoff

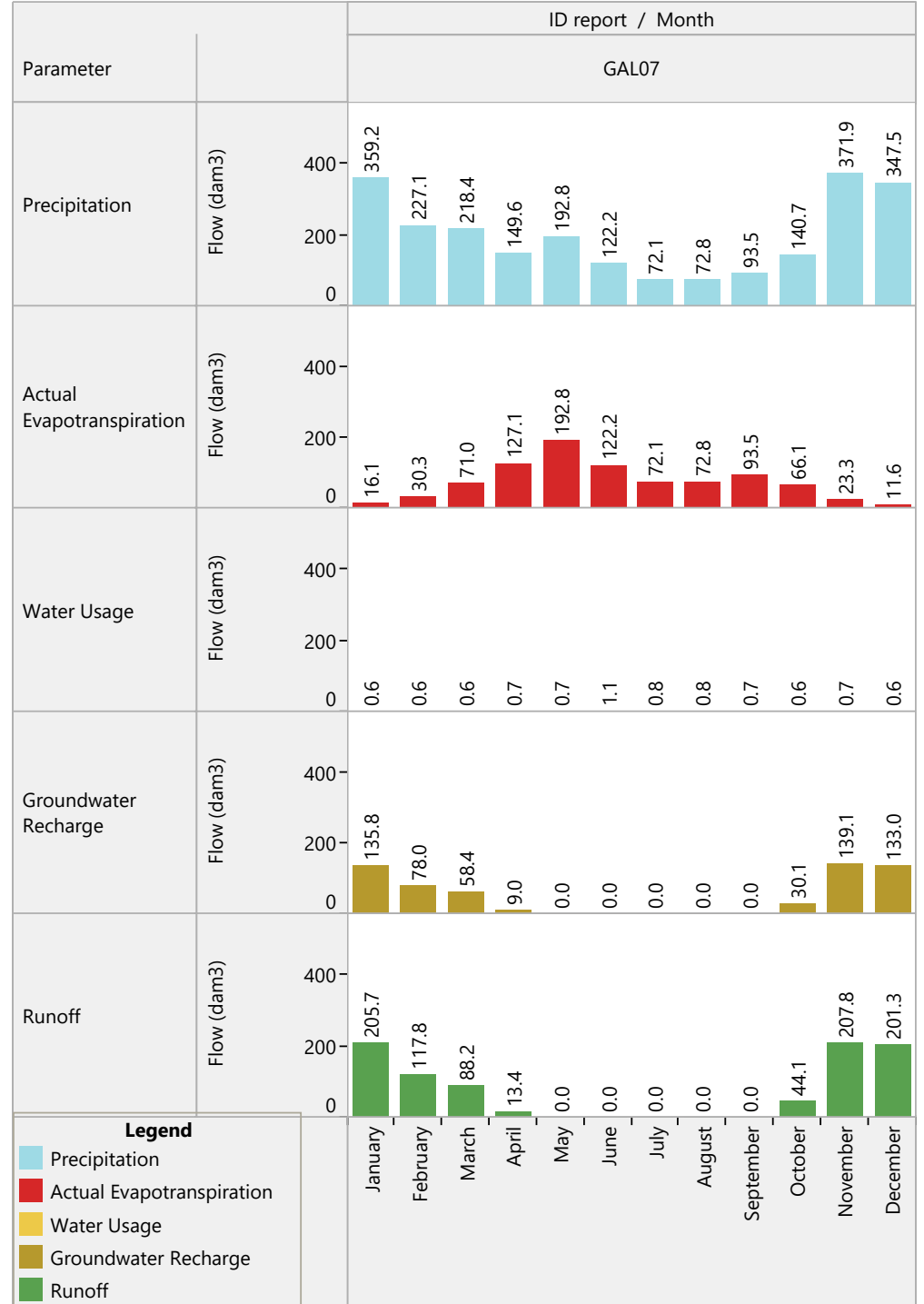
Water budget report for the watershed: Greig Creek



Water demand by type of use in dam3



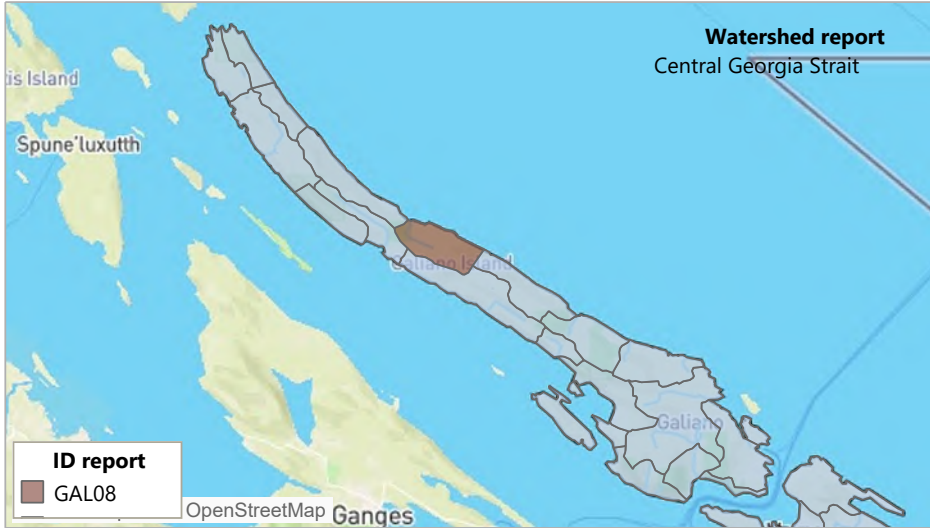
Water budget summary for Greig Creek watershed



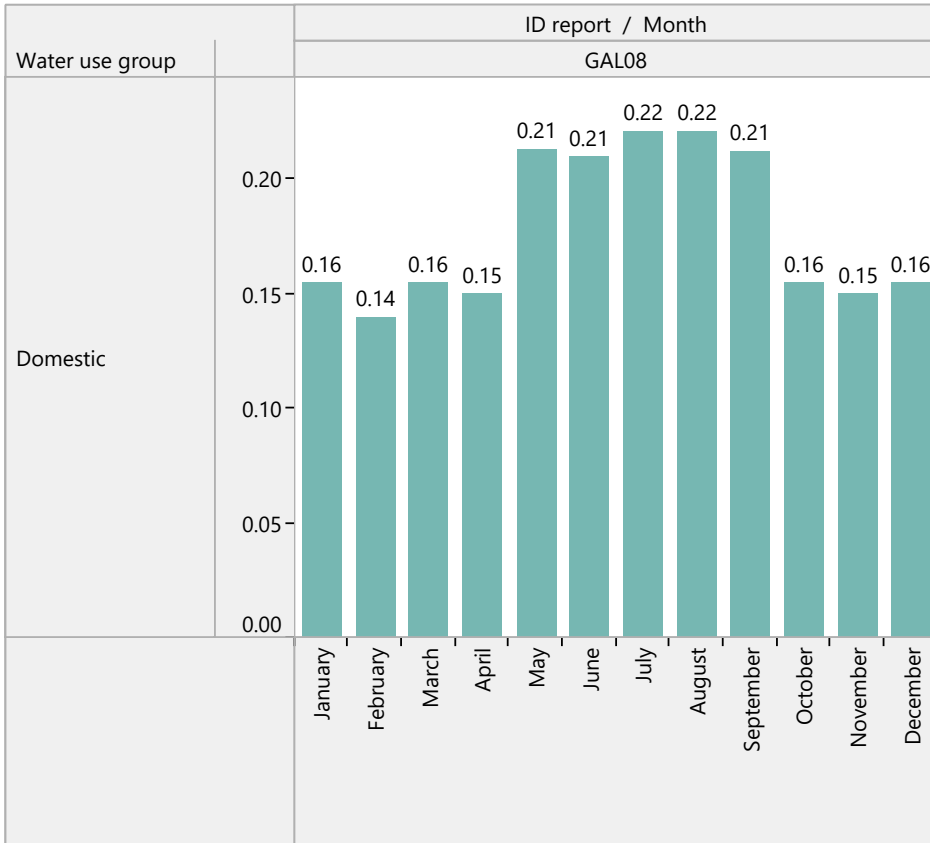
Legend

- Precipitation
- Actual Evapotranspiration
- Water Usage
- Groundwater Recharge
- Runoff

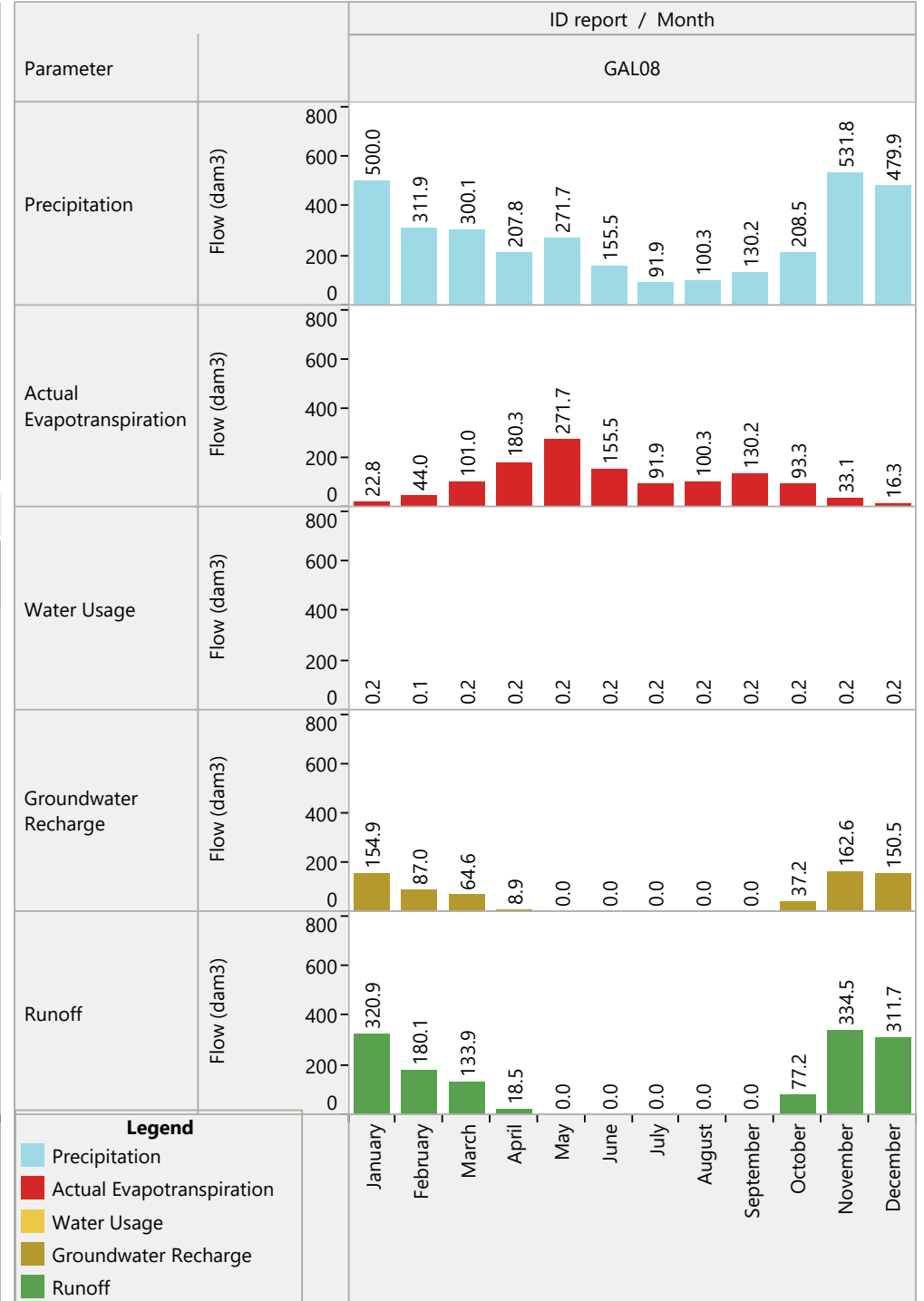
Water budget report for the watershed: Central Georgia Strait



Water demand by type of use in dam3



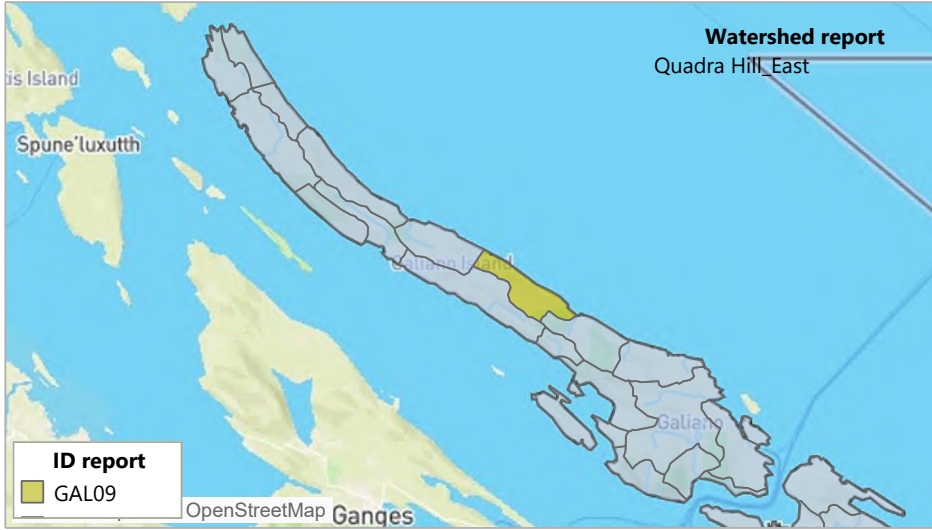
Water budget summary for Central Georgia Strait watershed



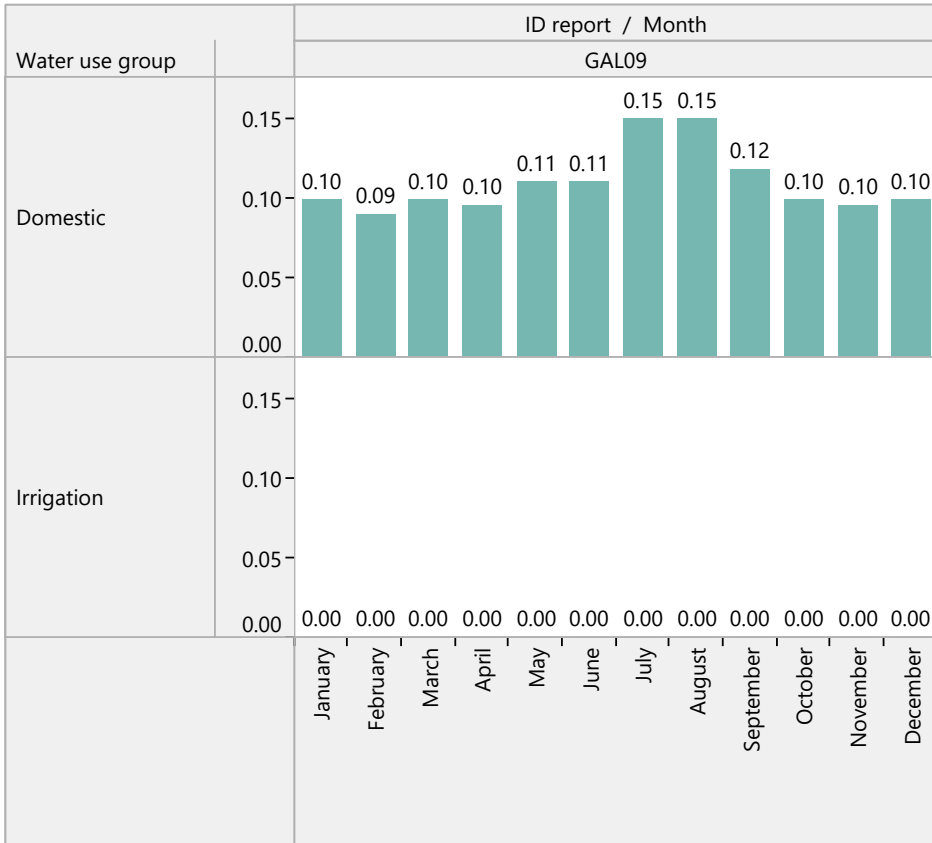
Legend

- Precipitation
- Actual Evapotranspiration
- Water Usage
- Groundwater Recharge
- Runoff

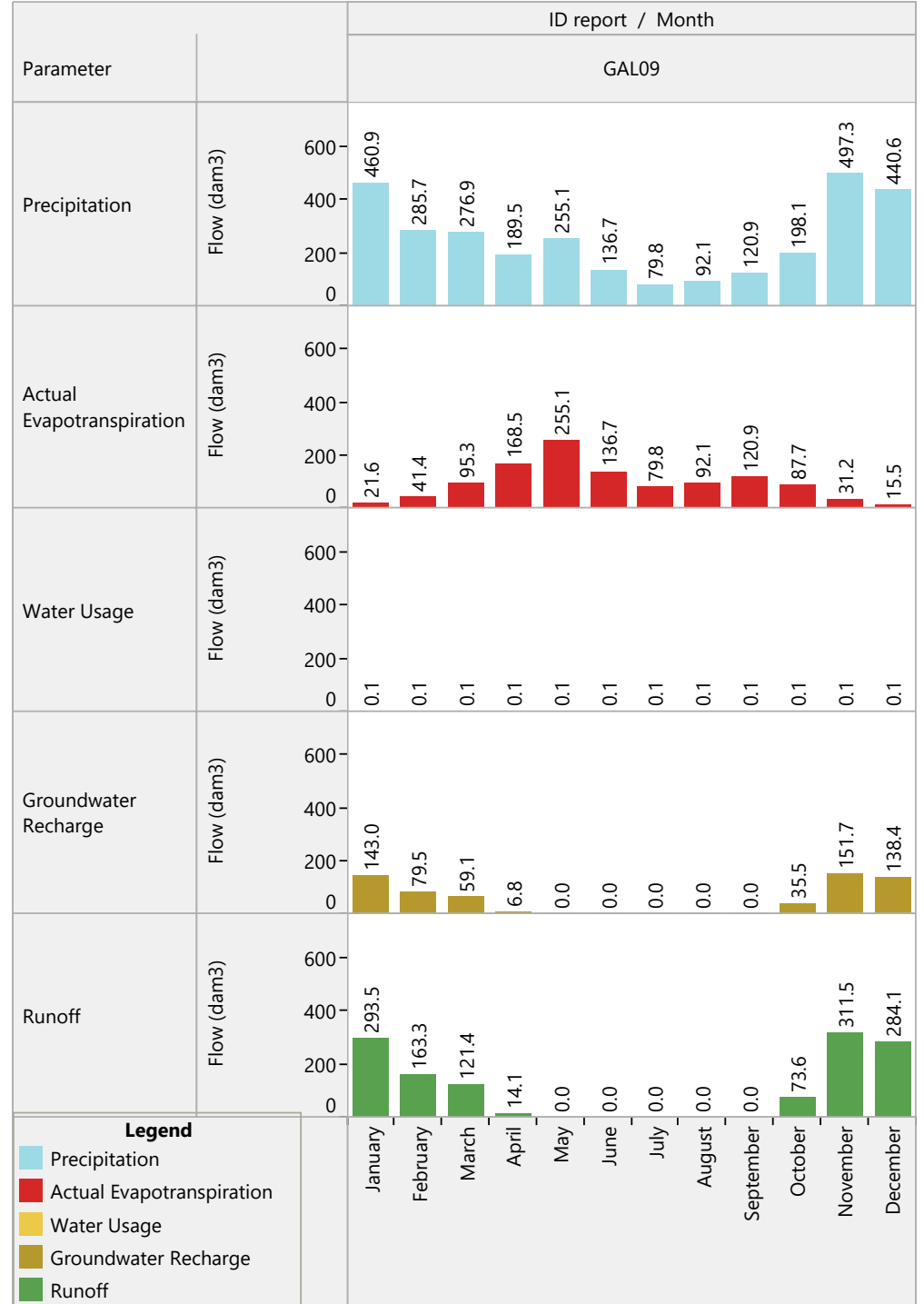
Water budget report for the watershed: Quadra Hill_East



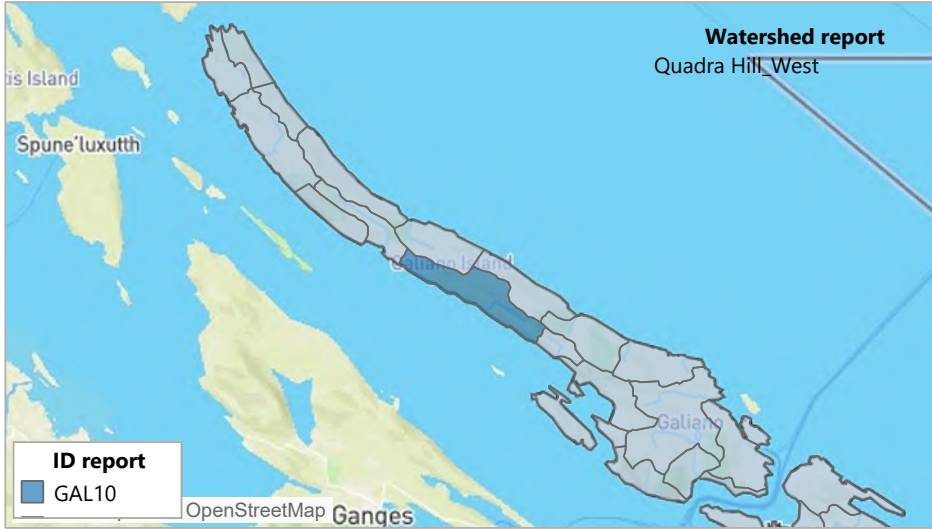
Water demand by type of use in dam3



Water budget summary for Quadra Hill_East watershed



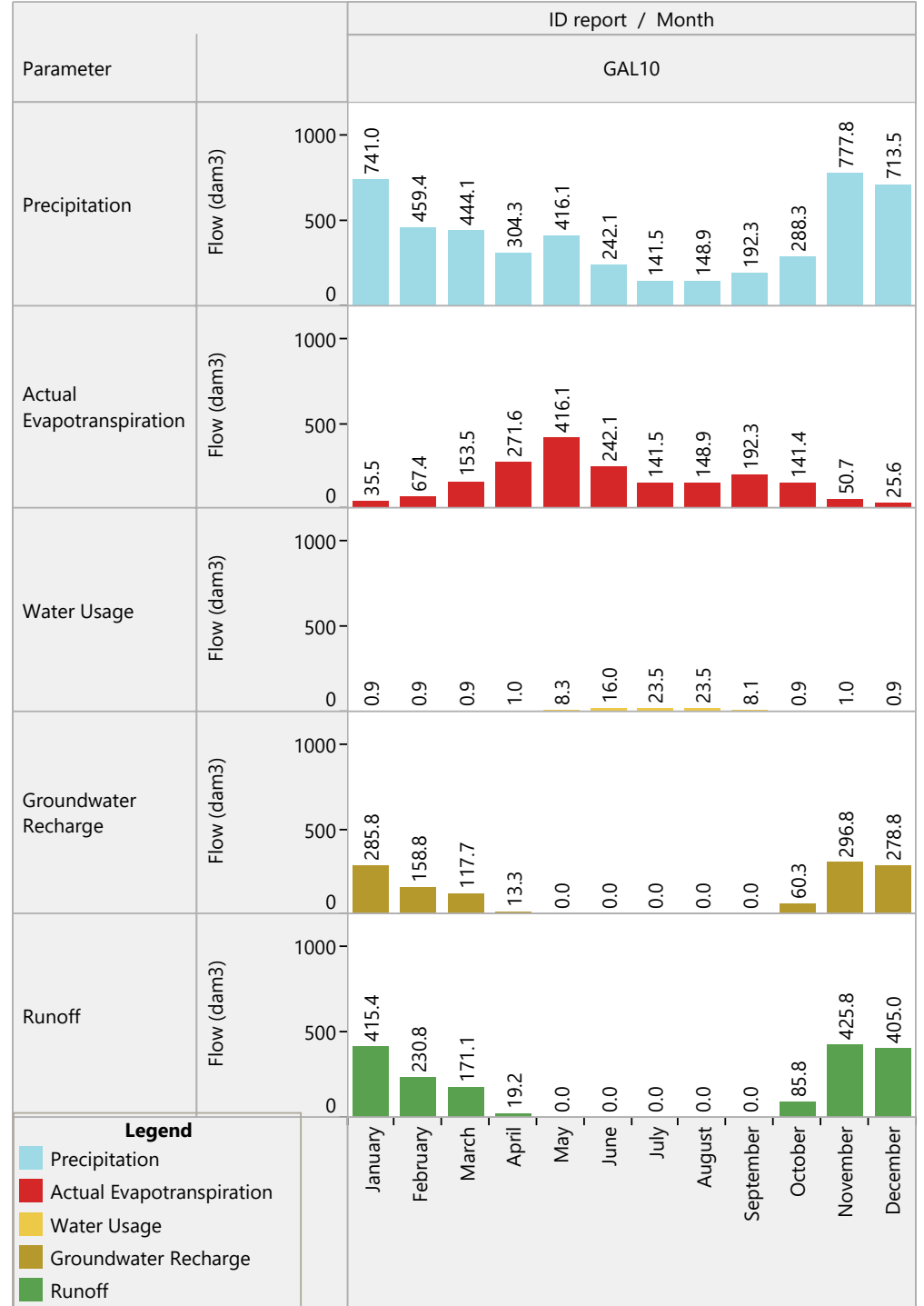
Water budget report for the watershed: Quadra Hill_West



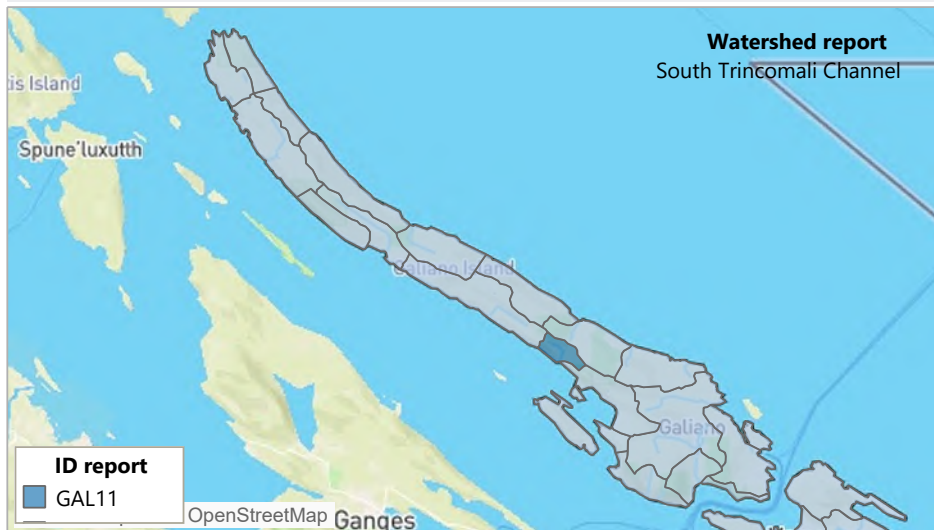
Water demand by type of use in dam3

Water use group	ID report / Month											
	GAL10											
Domestic	0.85	0.86	0.85	0.96	0.58	1.23	0.72	0.72	0.67	0.85	0.96	0.85
Industrial and Commercial	0.05	0.04	0.05	0.05	0.12	0.12	0.12	0.12	0.12	0.05	0.05	0.05
Irrigation	0.00	0.00	0.00	0.00	7.54	14.60	22.63	22.63	7.30	0.00	0.00	0.00
Unknown	0.02	0.02	0.02	0.02	0.03	0.03	0.03	0.03	0.03	0.02	0.02	0.02
	January	February	March	April	May	June	July	August	September	October	November	December

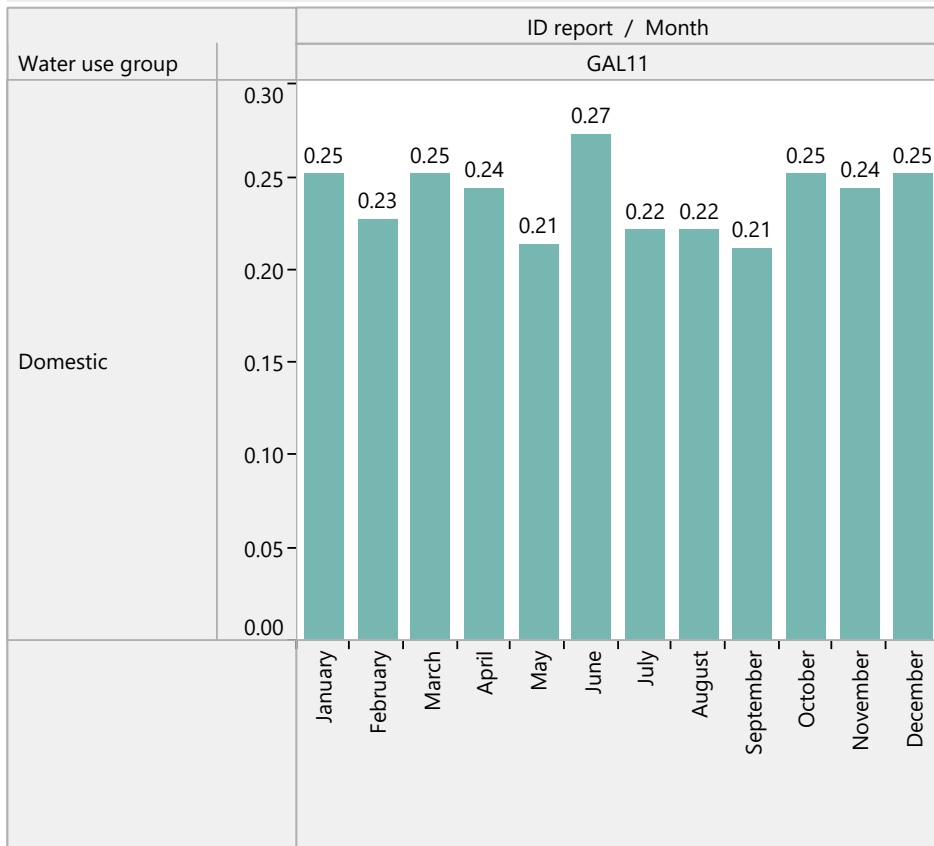
Water budget summary for Quadra Hill_West watershed



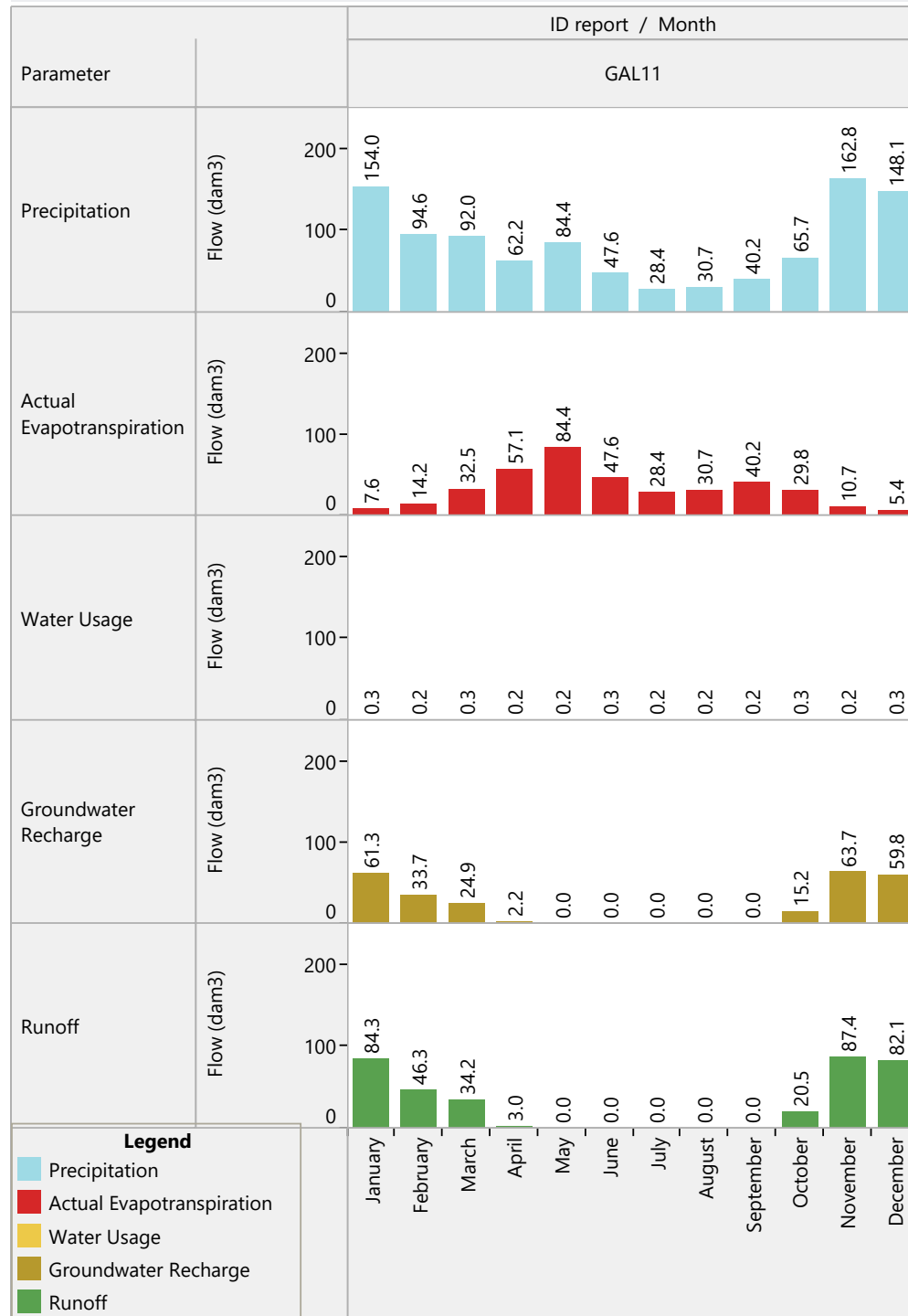
Water budget report for the watershed: South Trincomali Channel



Water demand by type of use in dam3



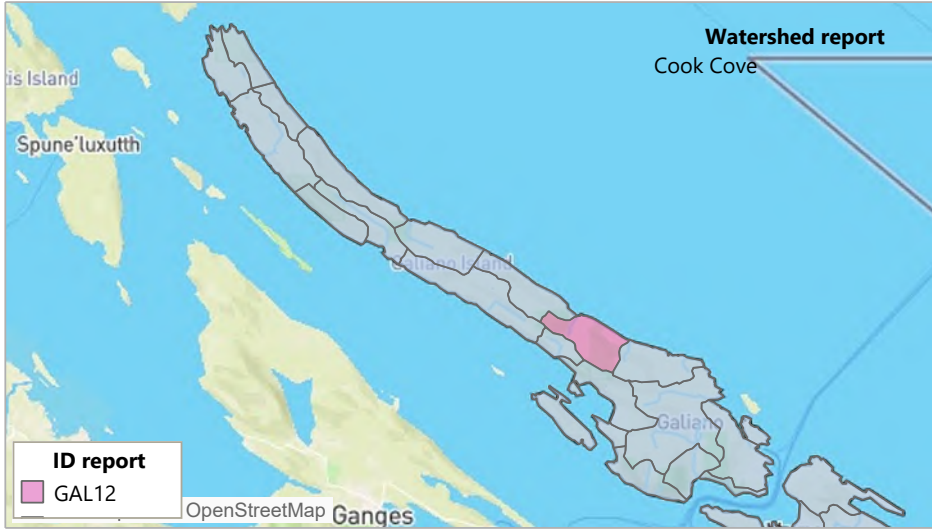
Water budget summary for South Trincomali Channel watershed



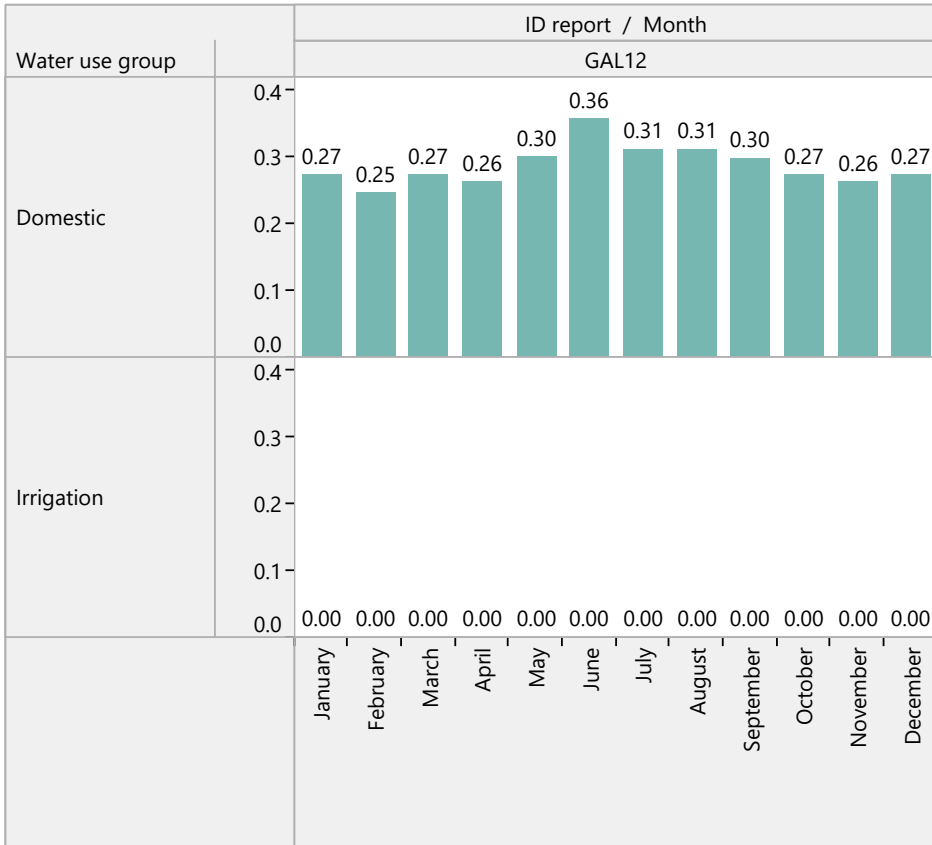
Legend

- Precipitation
- Actual Evapotranspiration
- Water Usage
- Groundwater Recharge
- Runoff

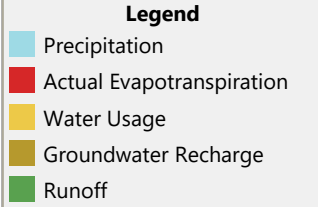
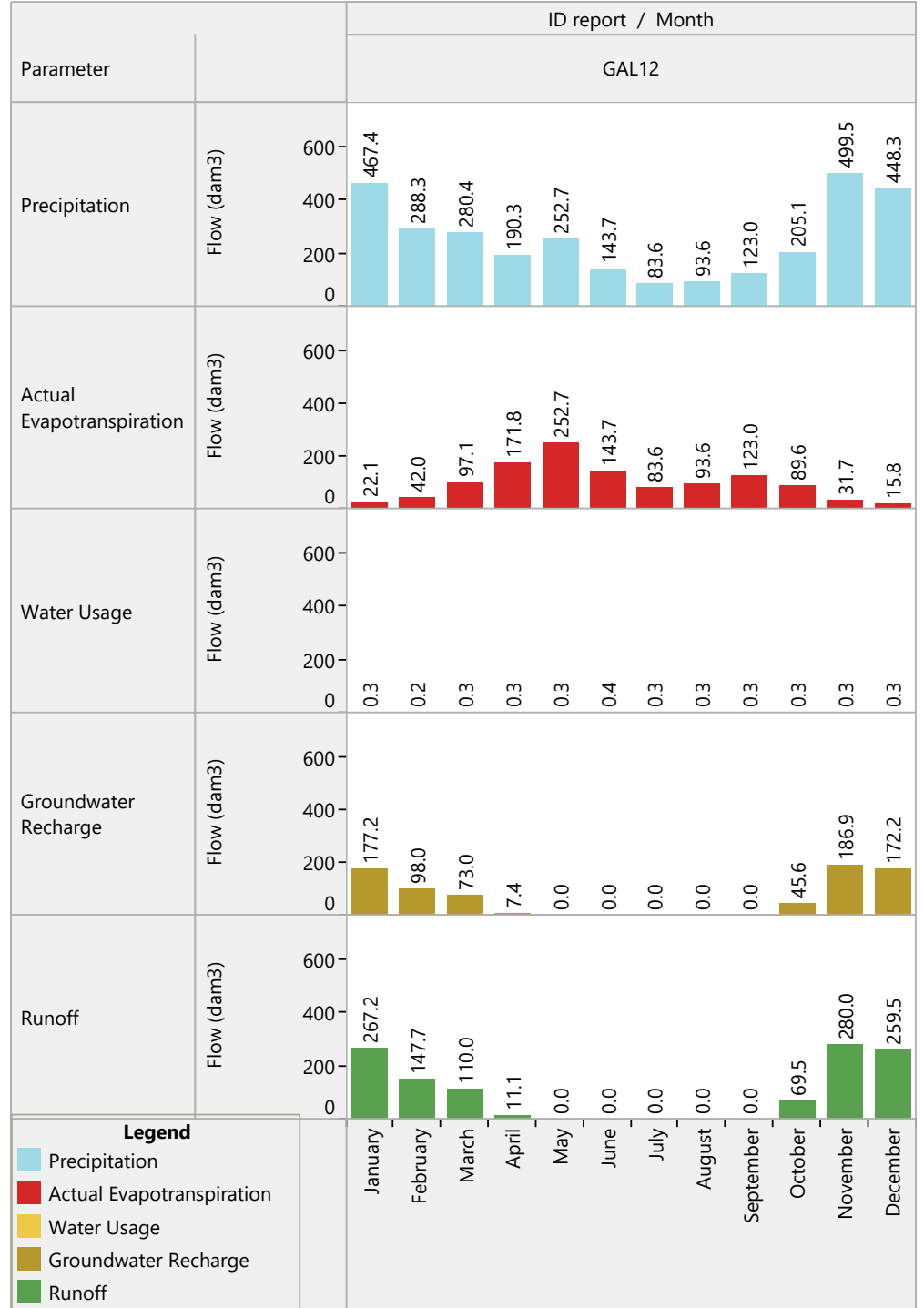
Water budget report for the watershed: Cook Cove



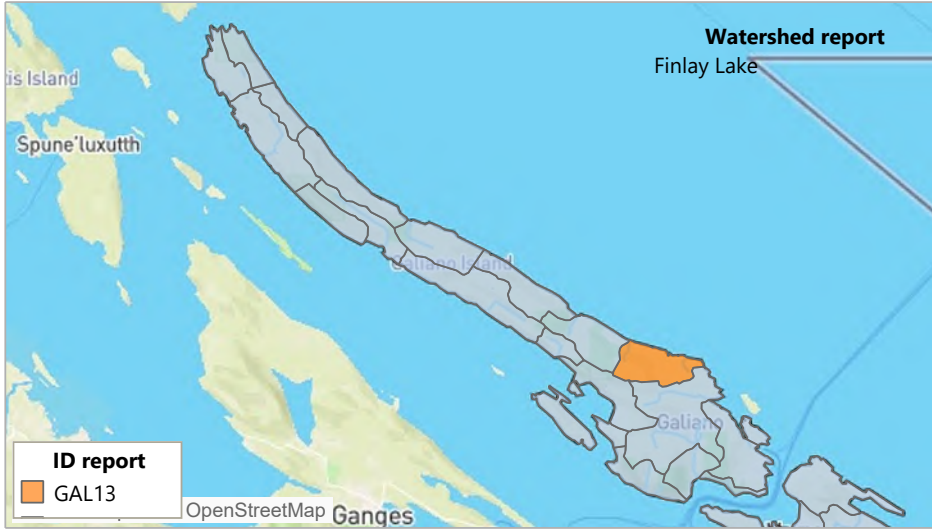
Water demand by type of use in dam3



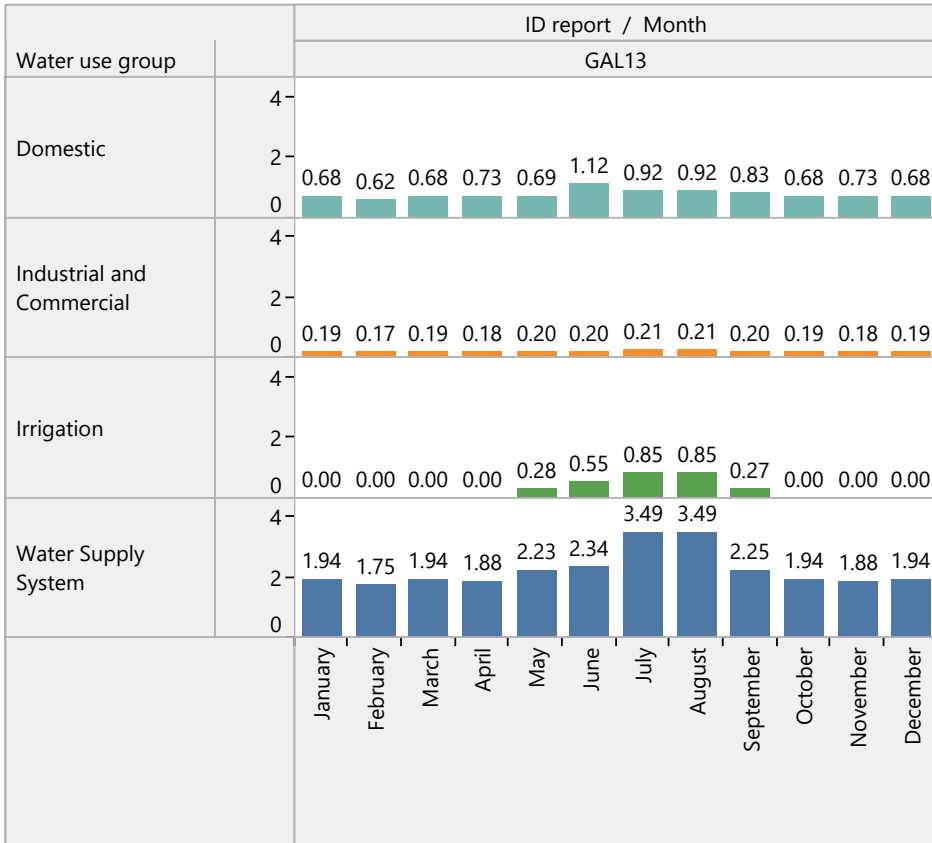
Water budget summary for Cook Cove watershed



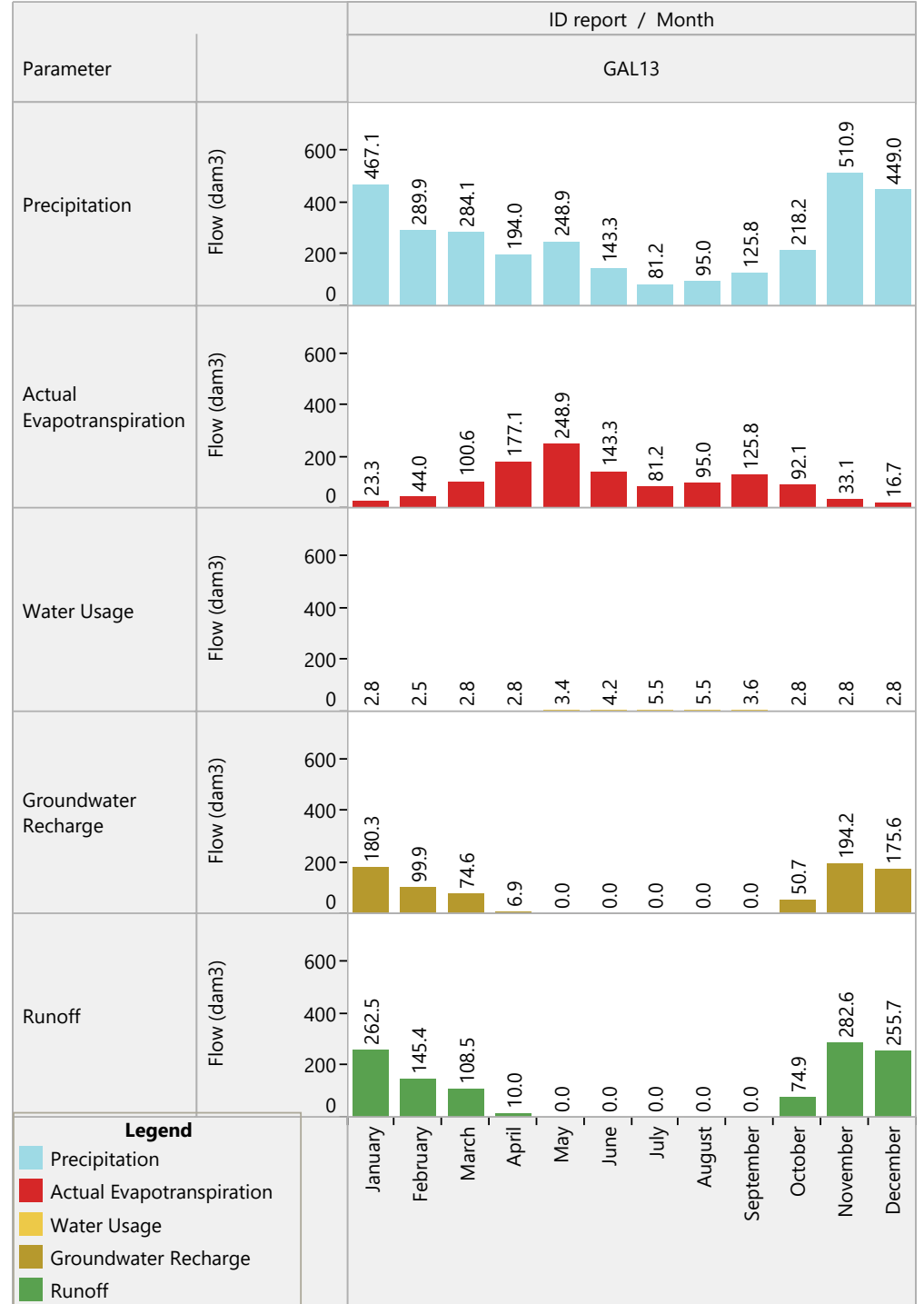
Water budget report for the watershed: Finlay Lake



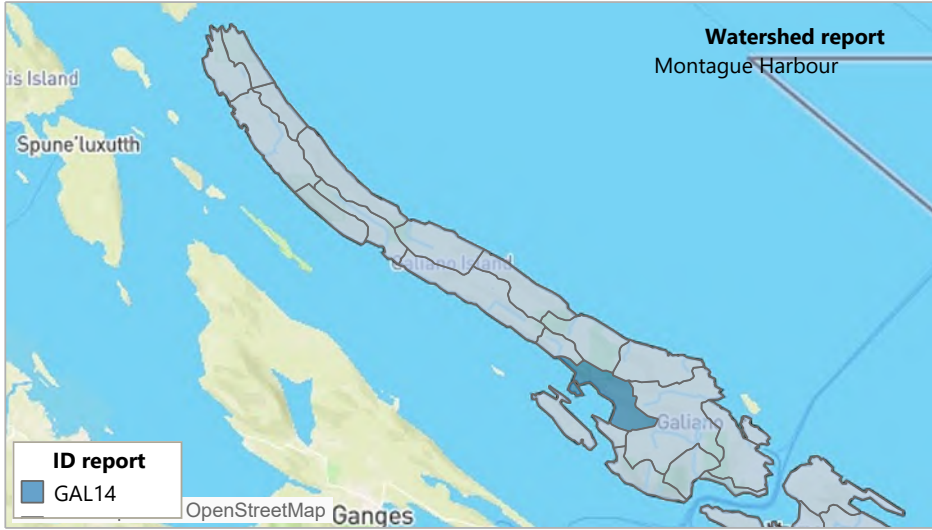
Water demand by type of use in dam3



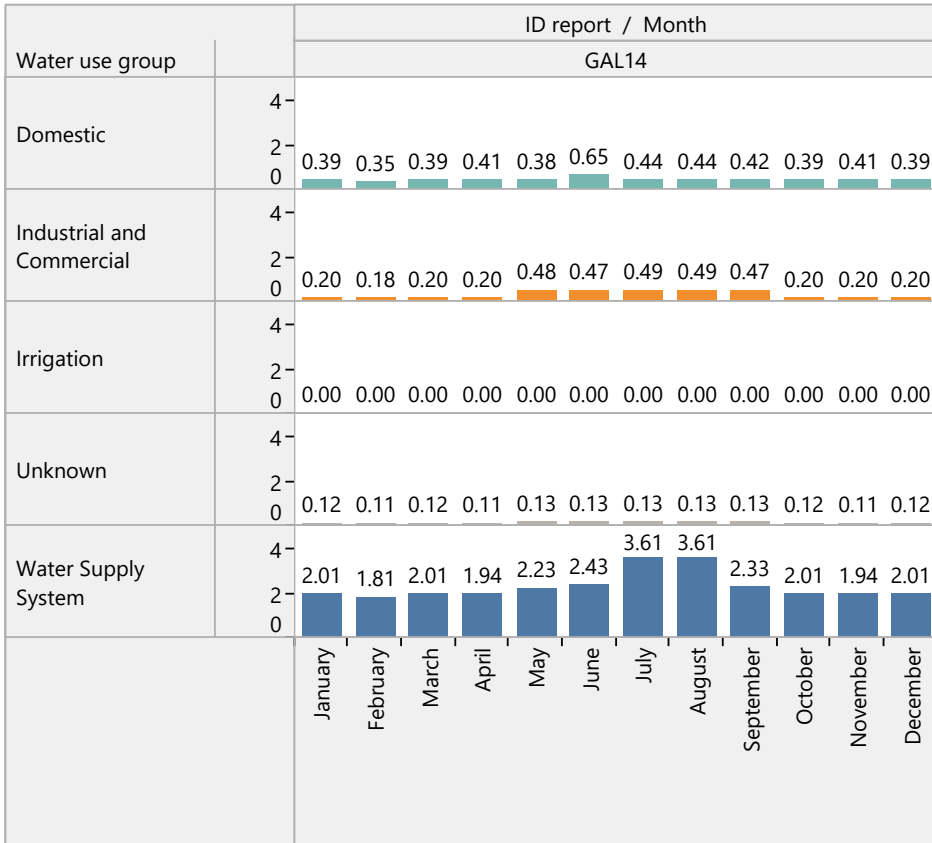
Water budget summary for Finlay Lake watershed



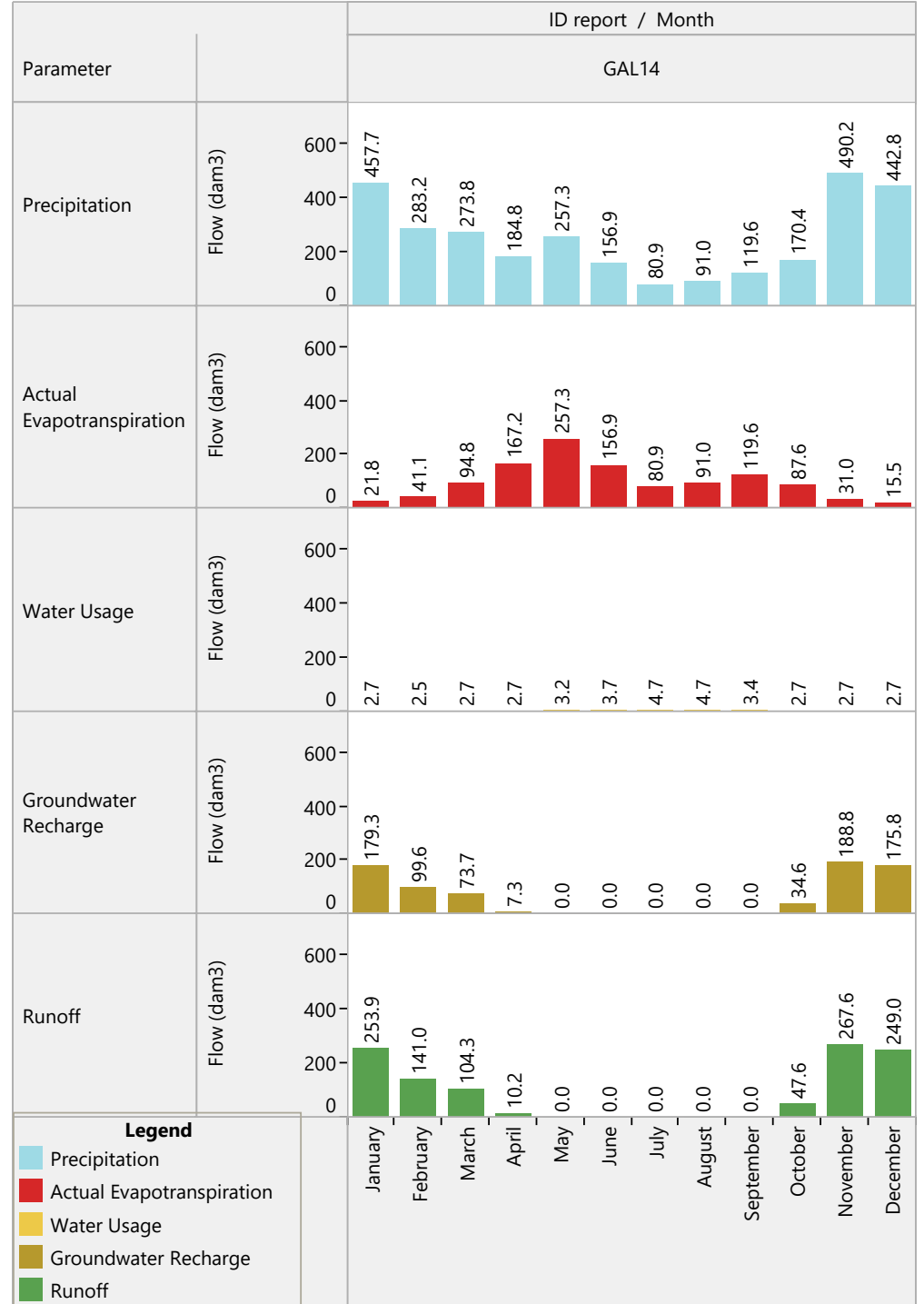
Water budget report for the watershed: Montague Harbour



Water demand by type of use in dam3



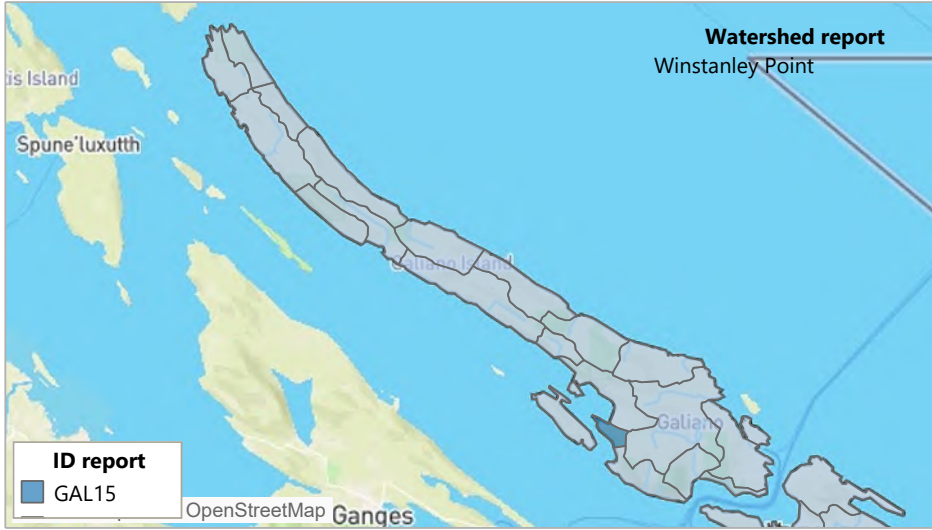
Water budget summary for Montague Harbour watershed



Legend

- Precipitation
- Actual Evapotranspiration
- Water Usage
- Groundwater Recharge
- Runoff

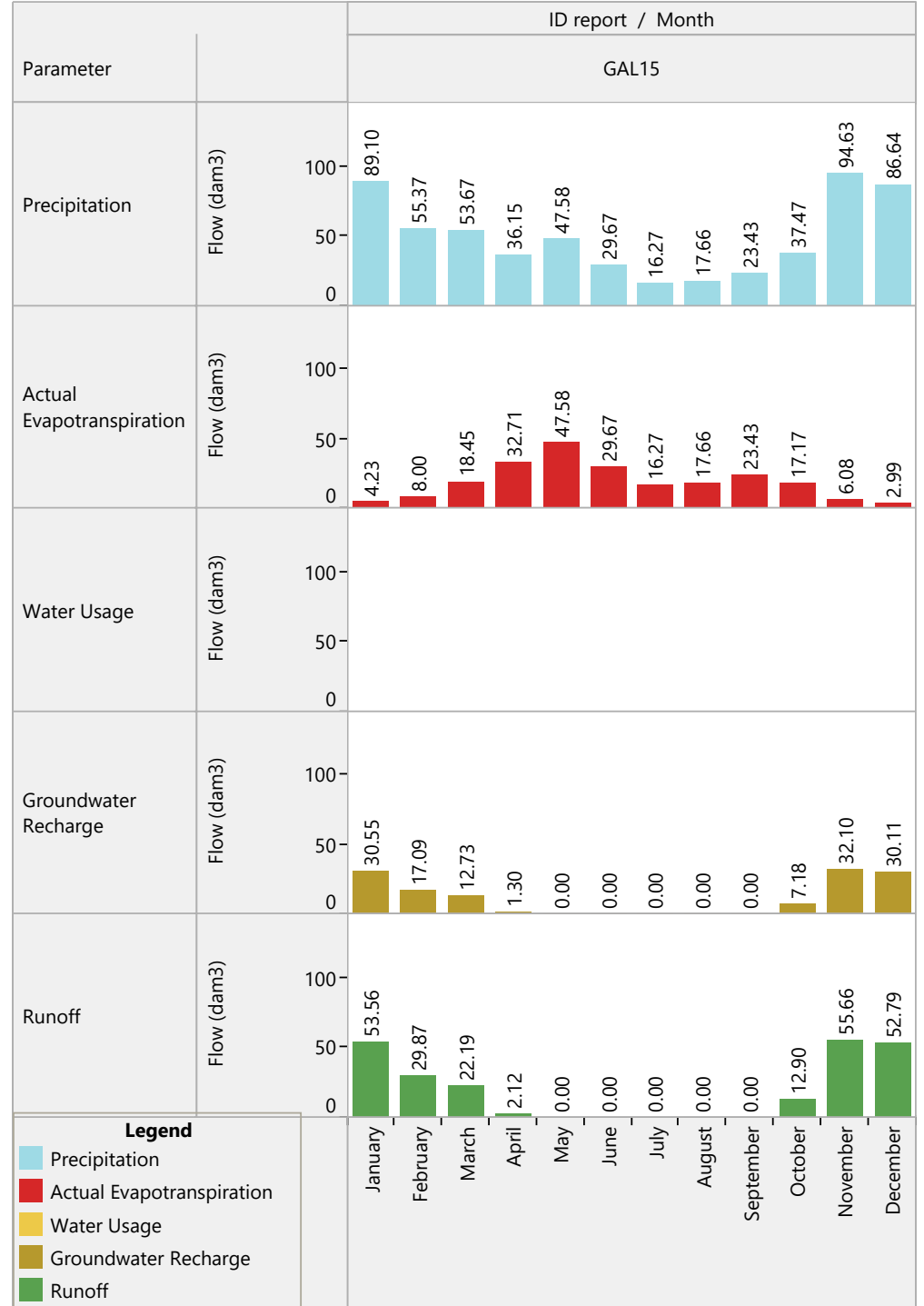
Water budget report for the watershed: Winstanley Point



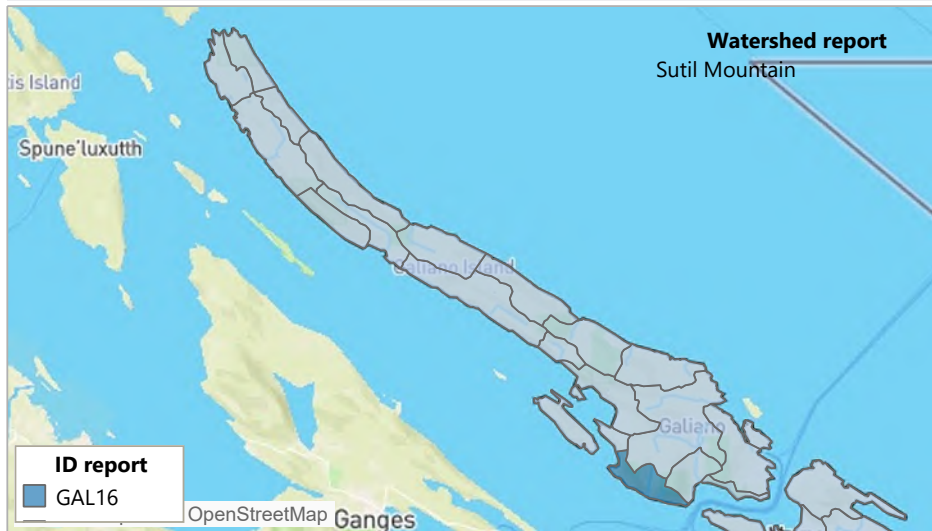
Water demand by type of use in dam3

Water use group	ID report / Month												
	GAL15												
Null	0												
	January	February	March	April	May	June	July	August	September	October	November	December	

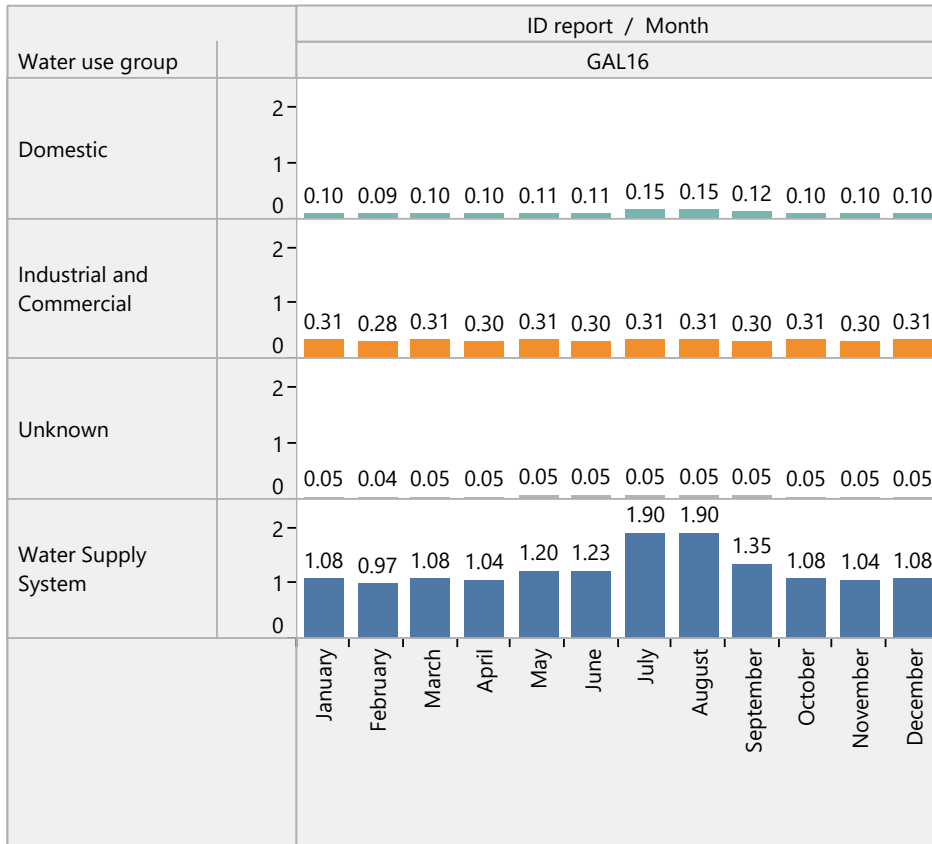
Water budget summary for Winstanley Point watershed



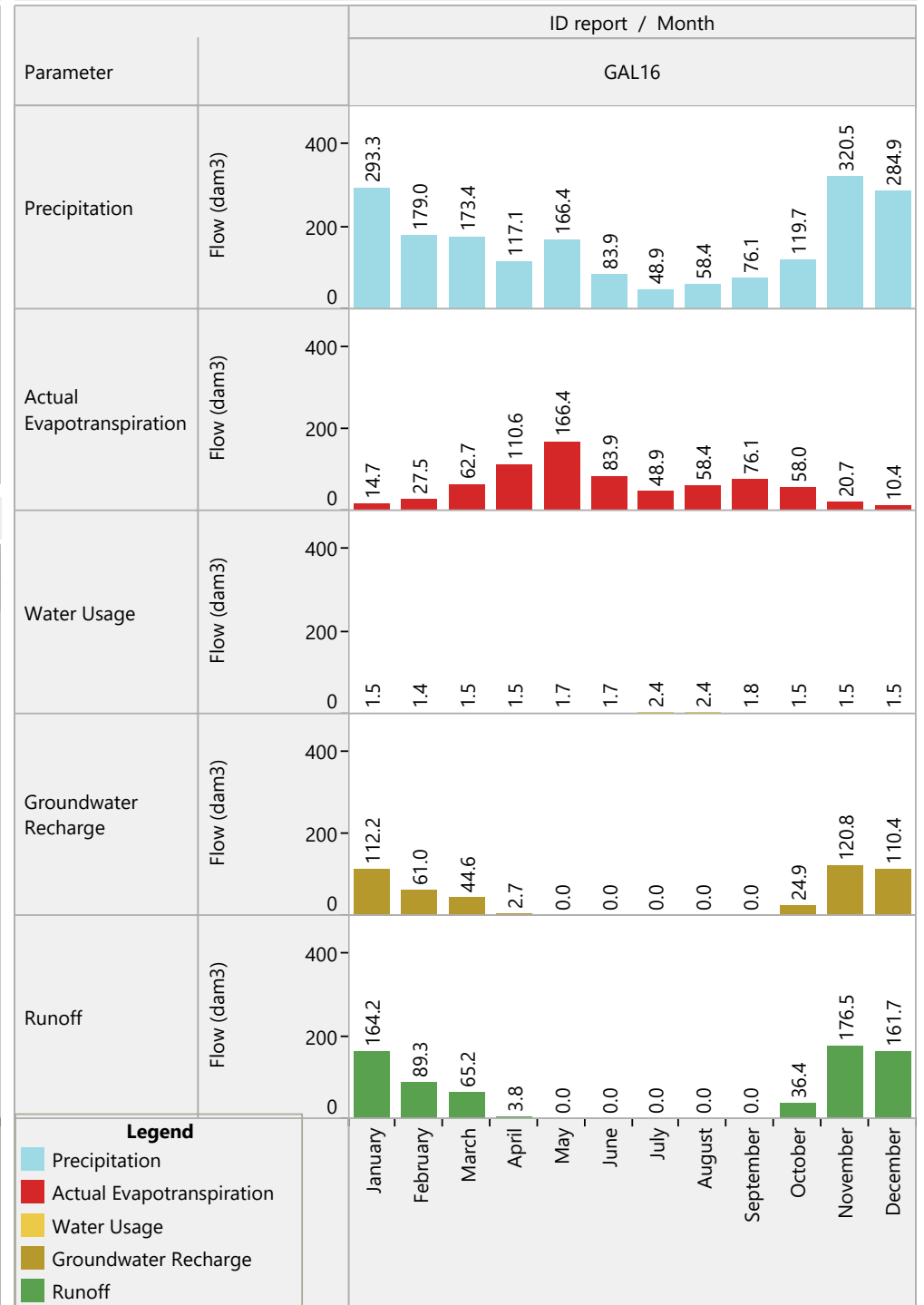
Water budget report for the watershed: Sutil Mountain



Water demand by type of use in dam3



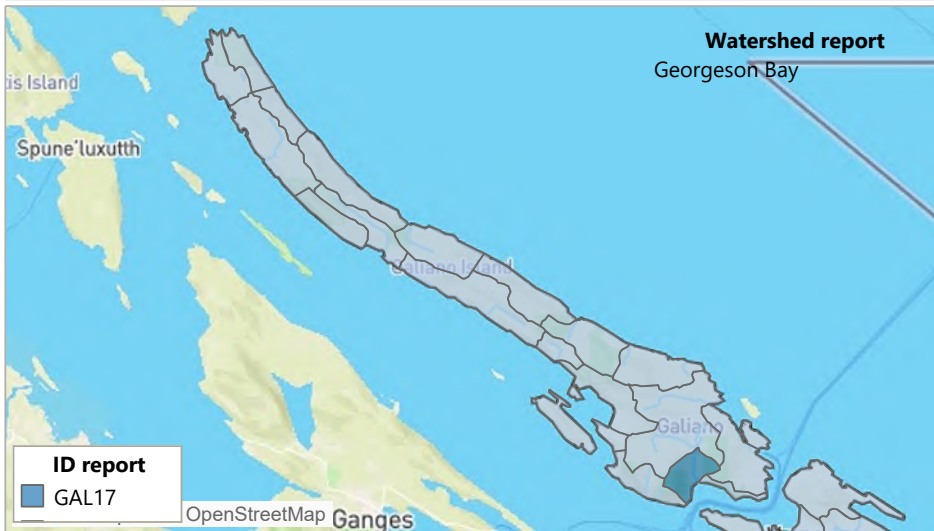
Water budget summary for Sutil Mountain watershed



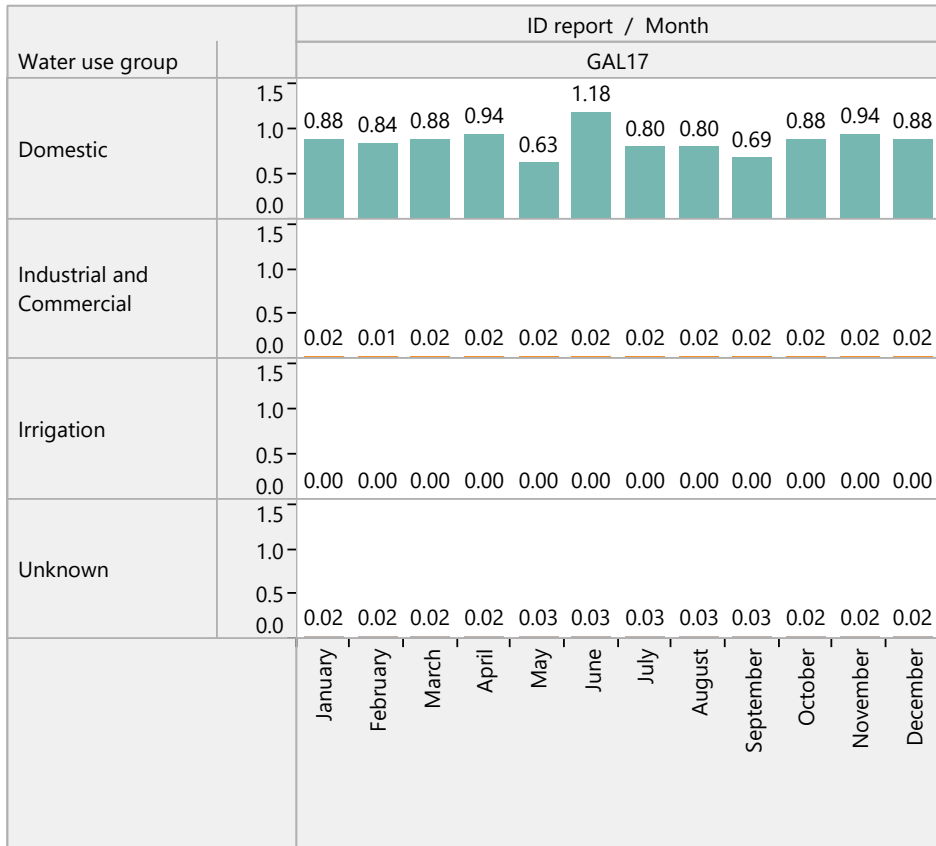
Legend

- Precipitation
- Actual Evapotranspiration
- Water Usage
- Groundwater Recharge
- Runoff

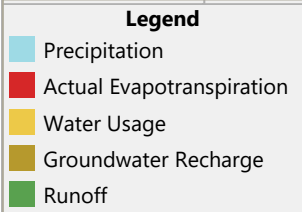
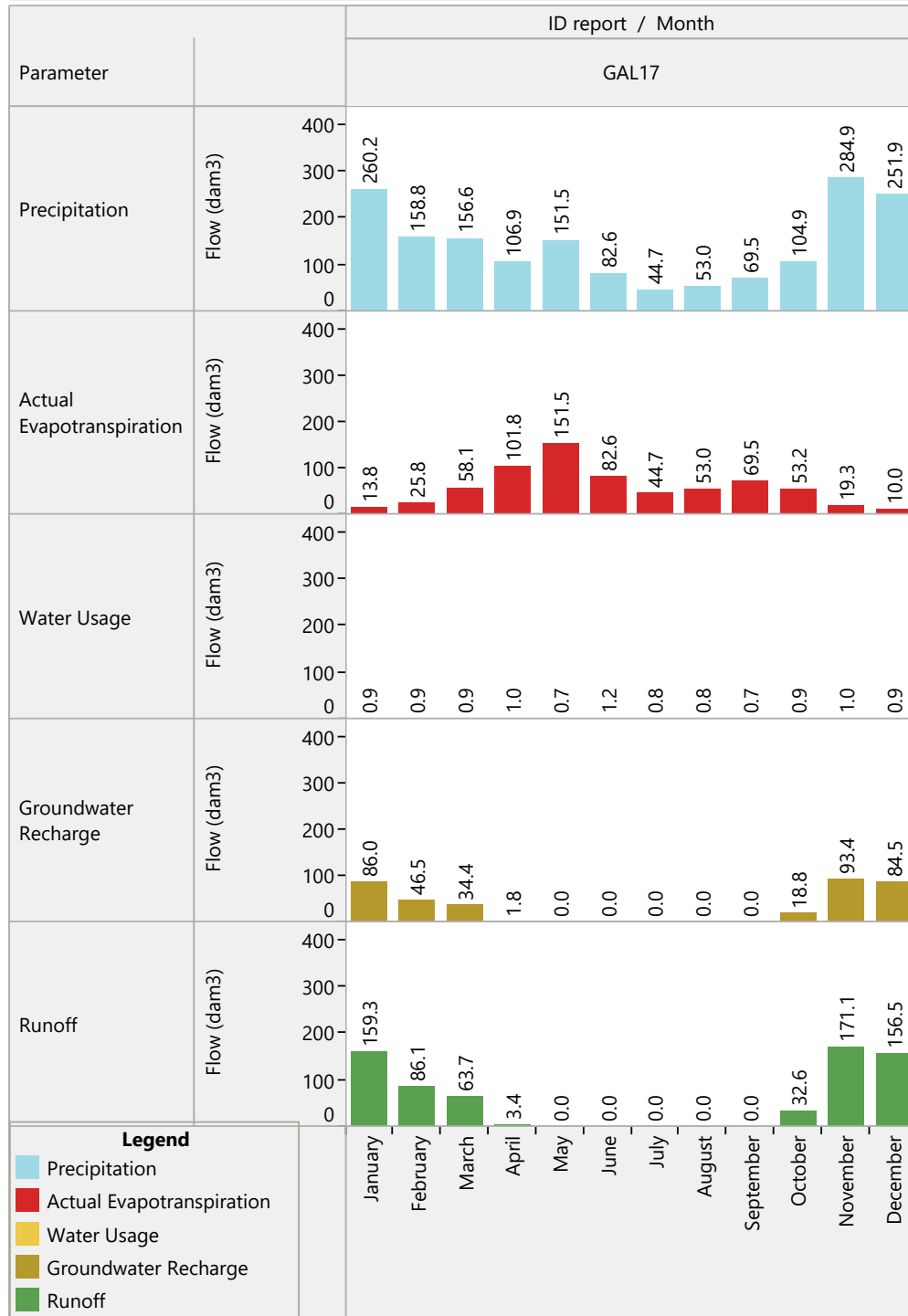
Water budget report for the watershed: Georgeson Bay



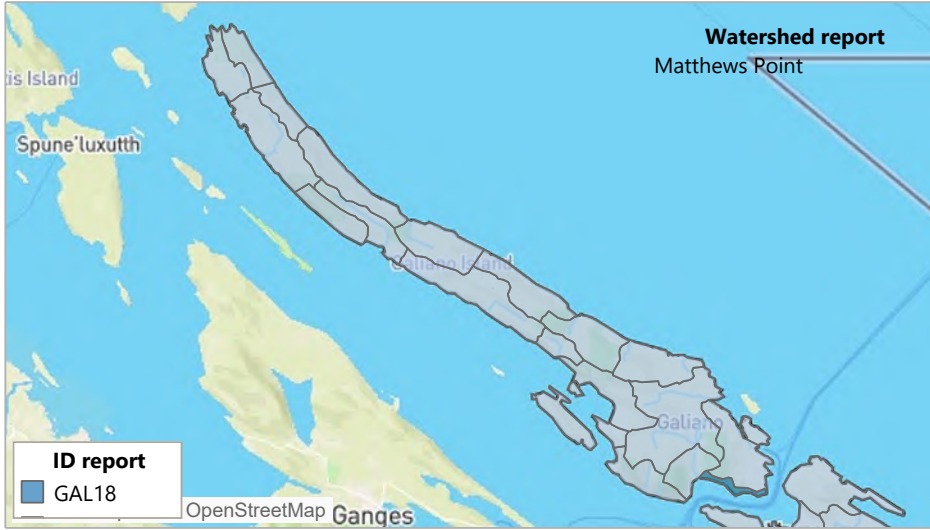
Water demand by type of use in dam3



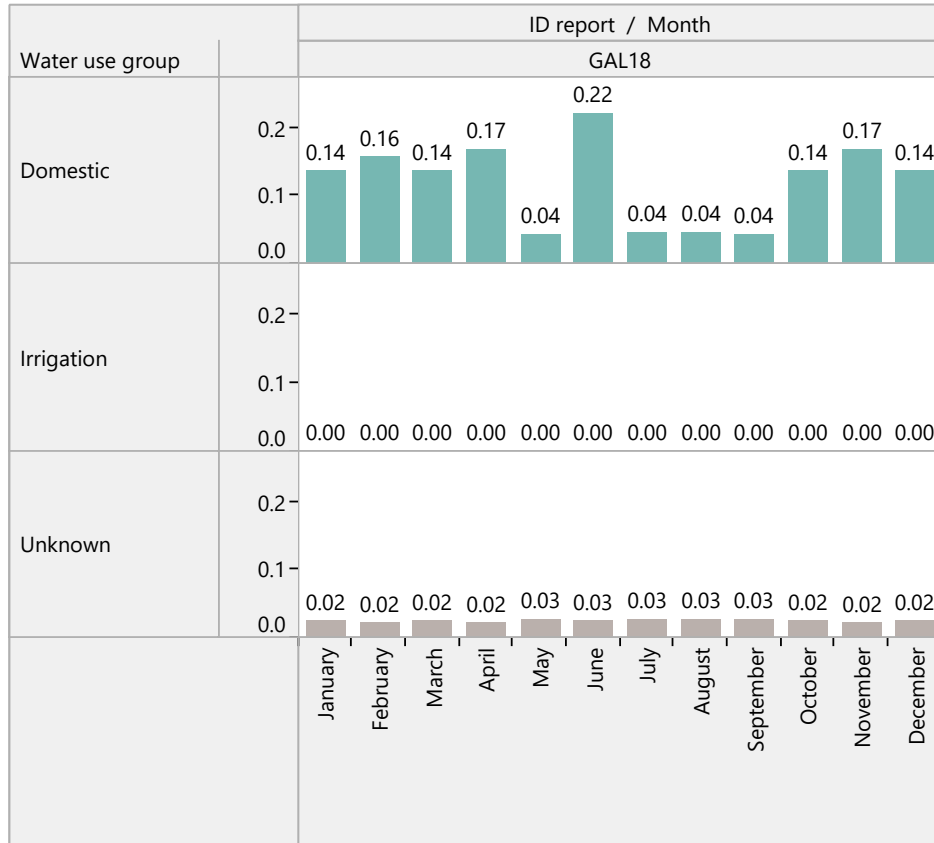
Water budget summary for Georgeson Bay watershed



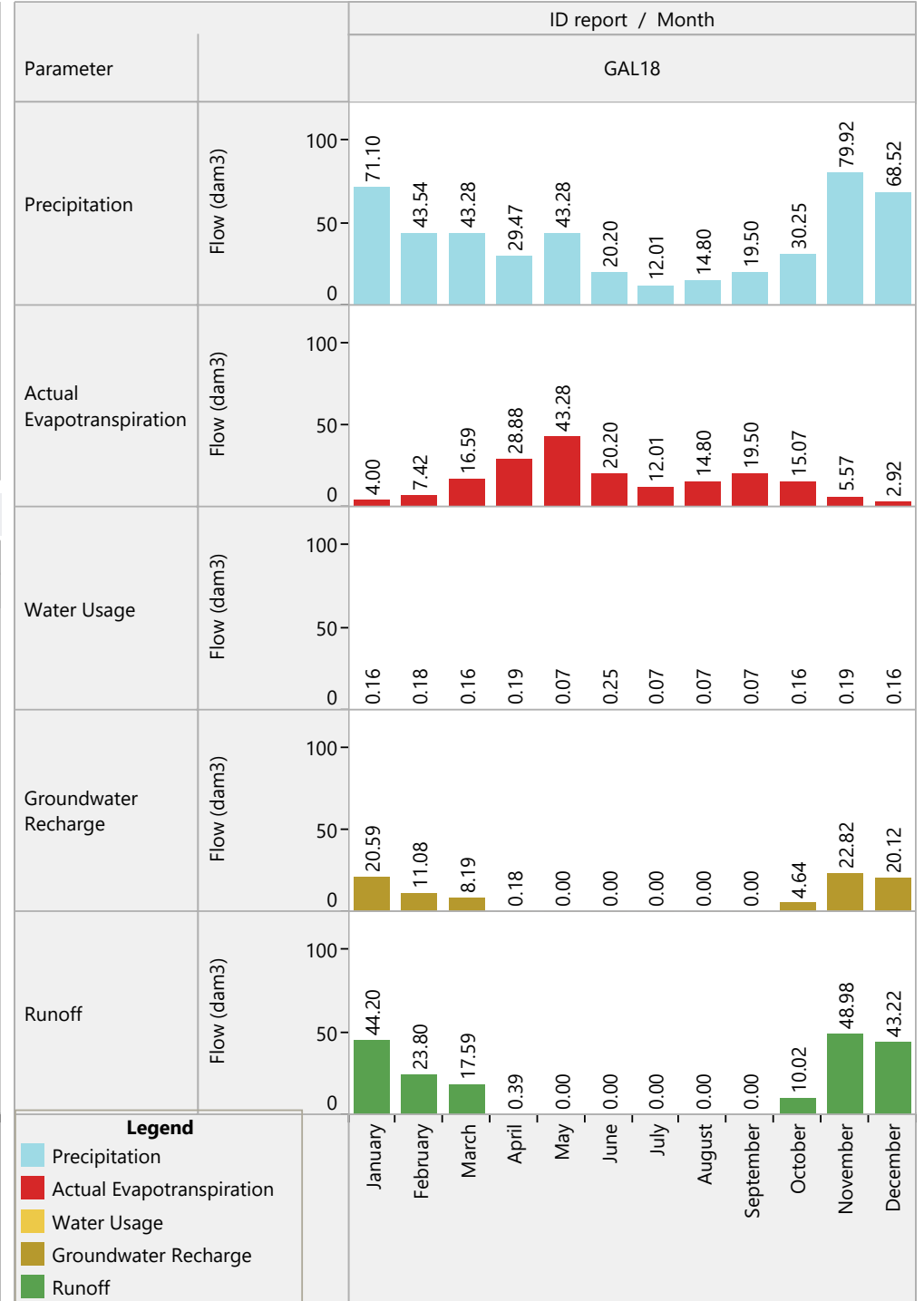
Water budget report for the watershed: Matthews Point



Water demand by type of use in dam3



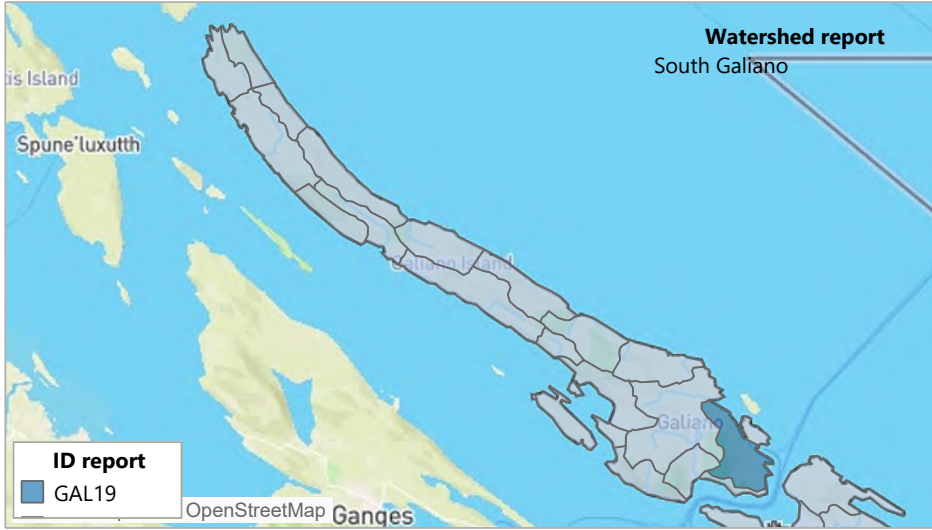
Water budget summary for Matthews Point watershed



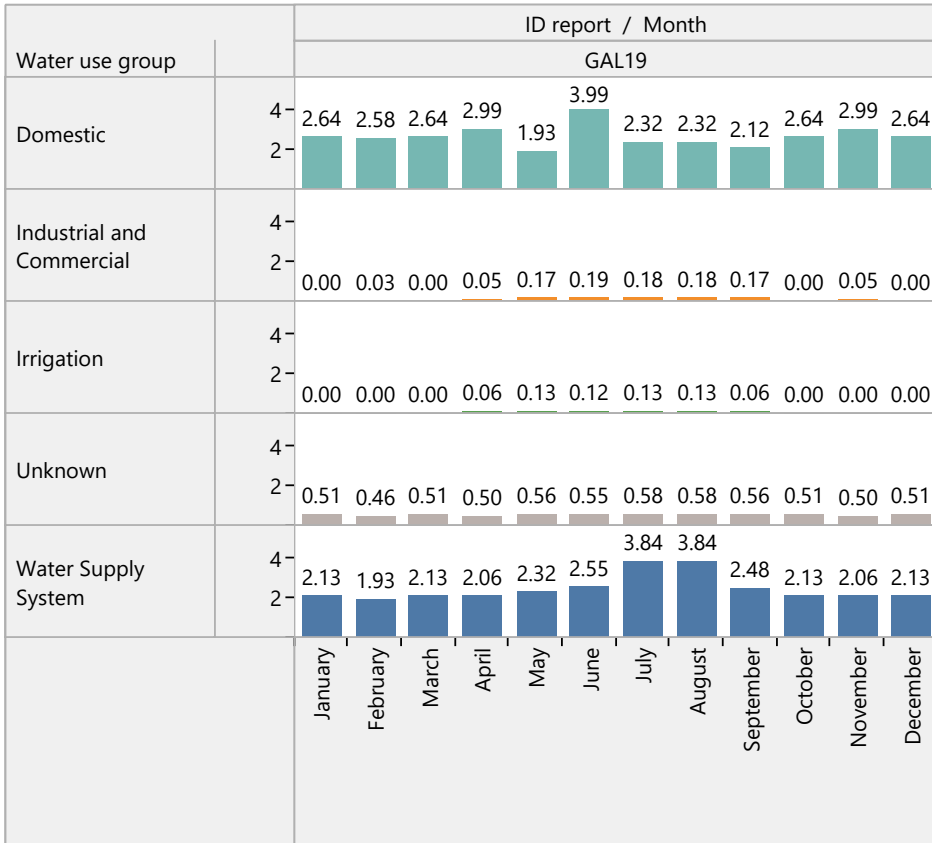
Legend

- Precipitation
- Actual Evapotranspiration
- Water Usage
- Groundwater Recharge
- Runoff

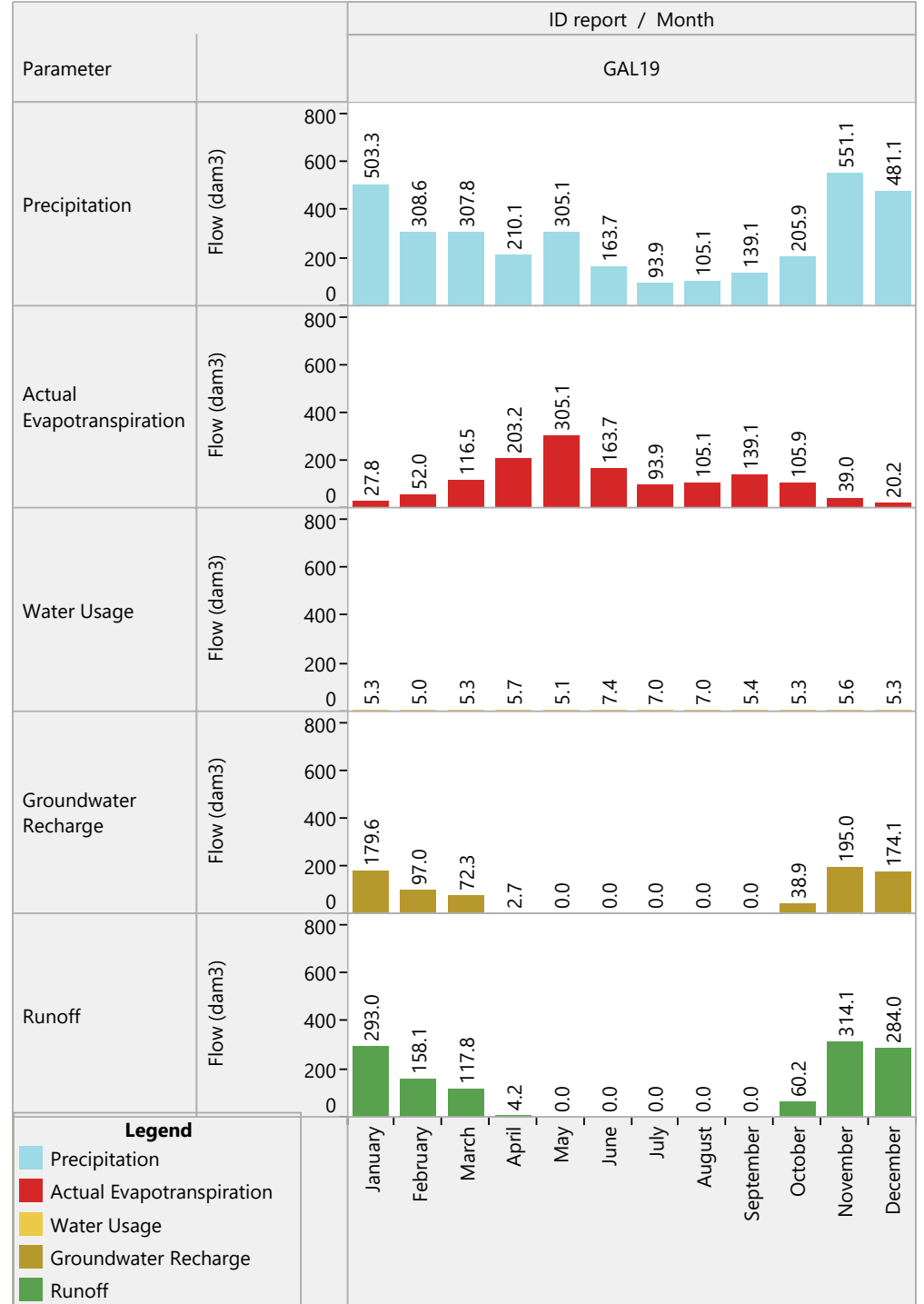
Water budget report for the watershed: South Galiano



Water demand by type of use in dam3



Water budget summary for South Galiano watershed



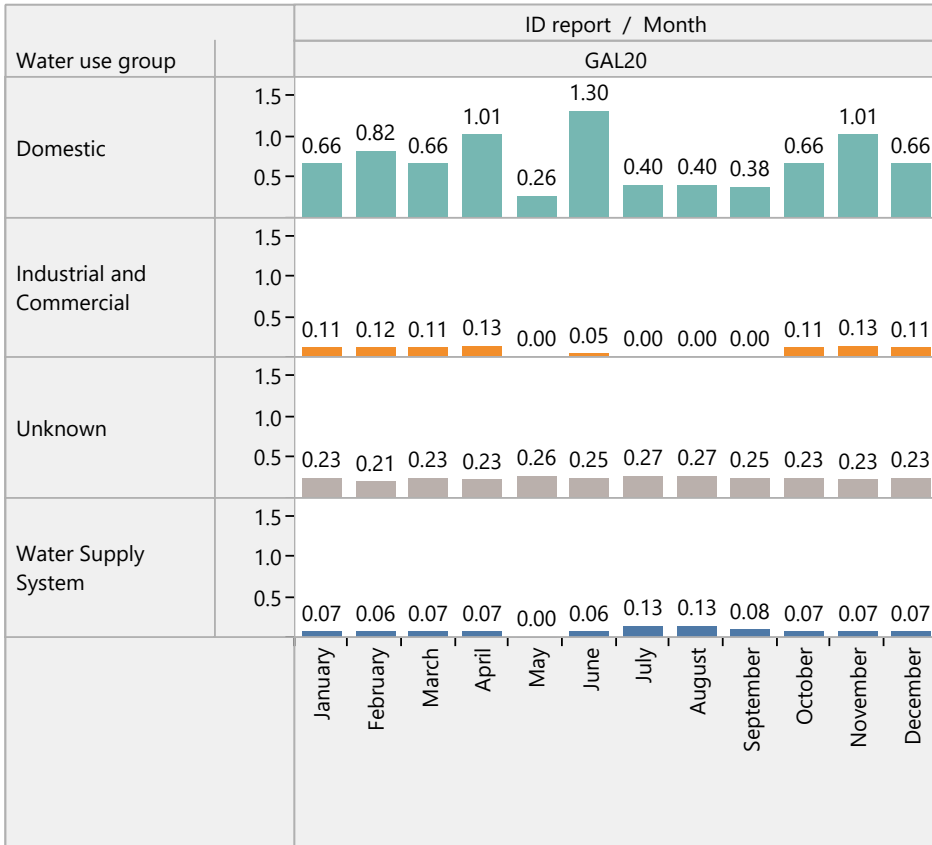
Legend

- Precipitation
- Actual Evapotranspiration
- Water Usage
- Groundwater Recharge
- Runoff

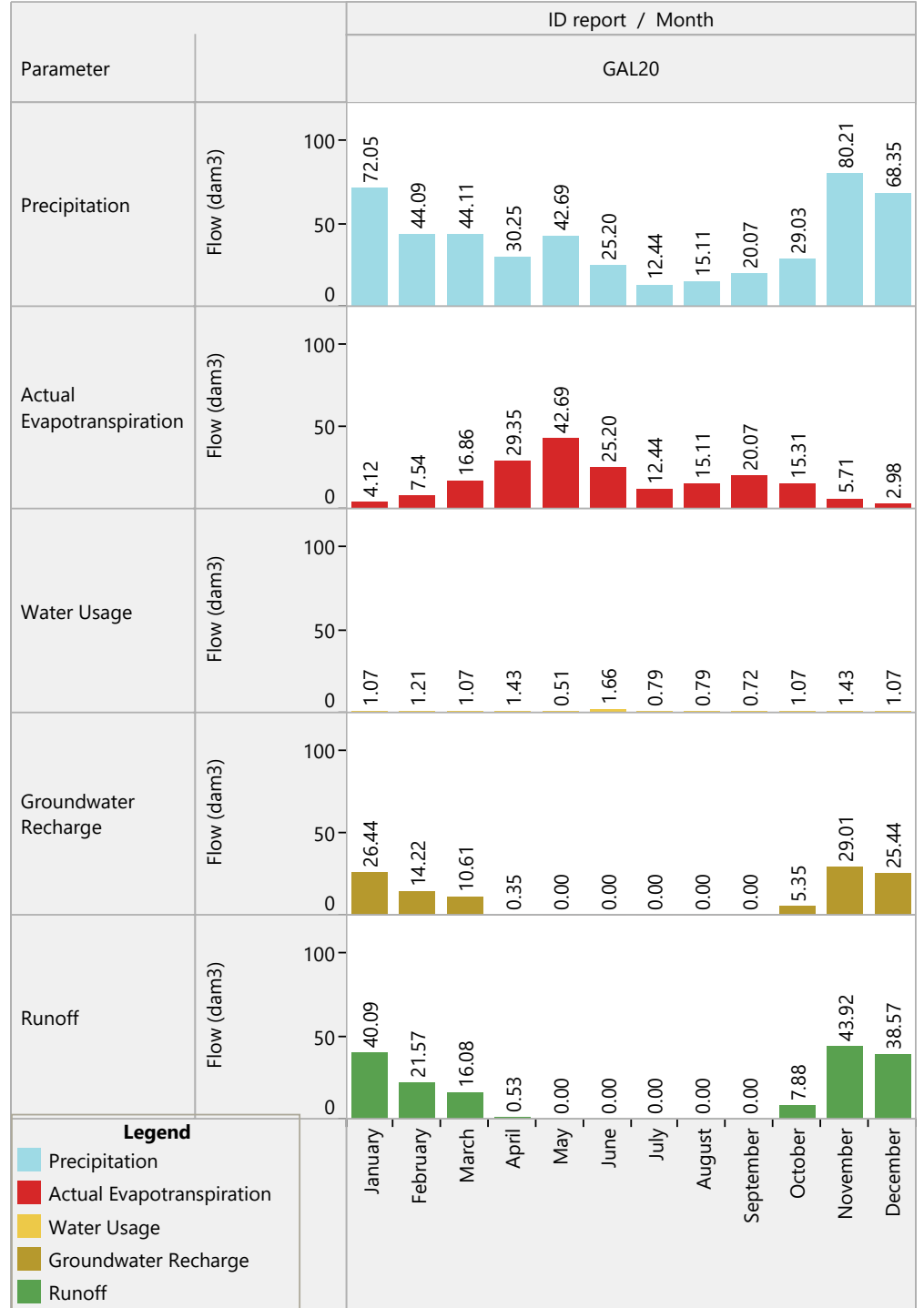
Water budget report for the watershed: Cain Peninsula



Water demand by type of use in dam3



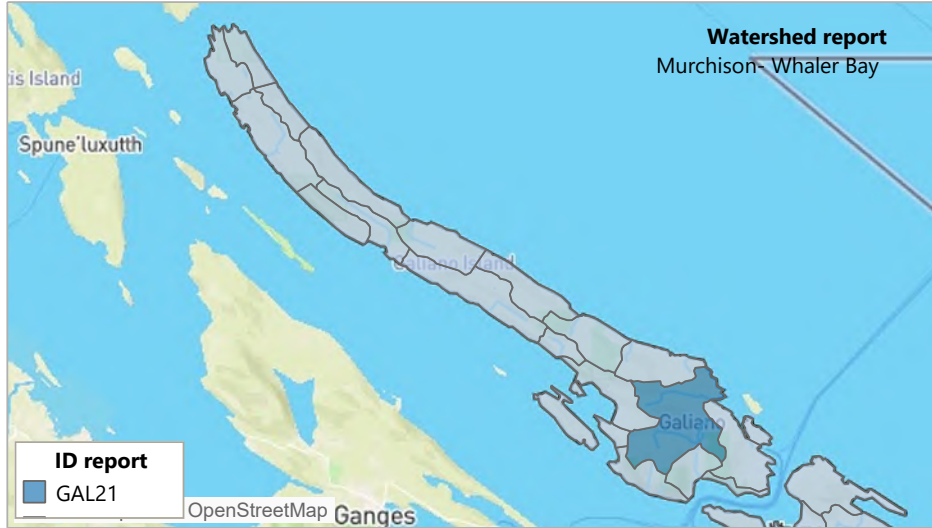
Water budget summary for Cain Peninsula watershed



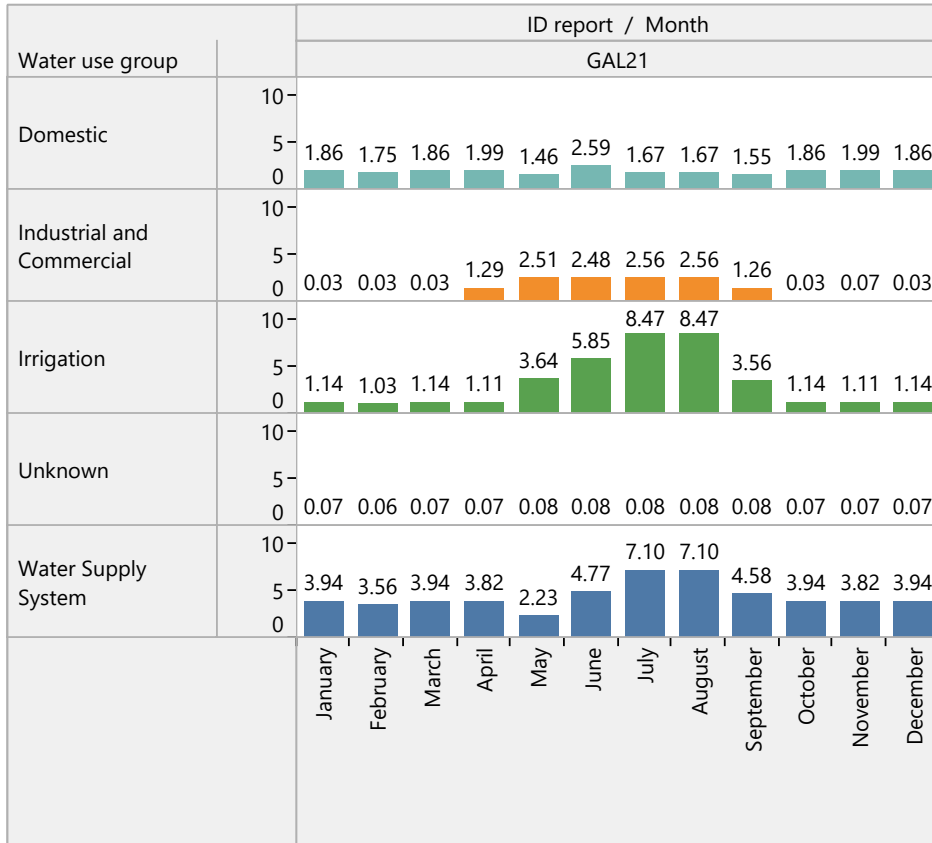
Legend

- Precipitation
- Actual Evapotranspiration
- Water Usage
- Groundwater Recharge
- Runoff

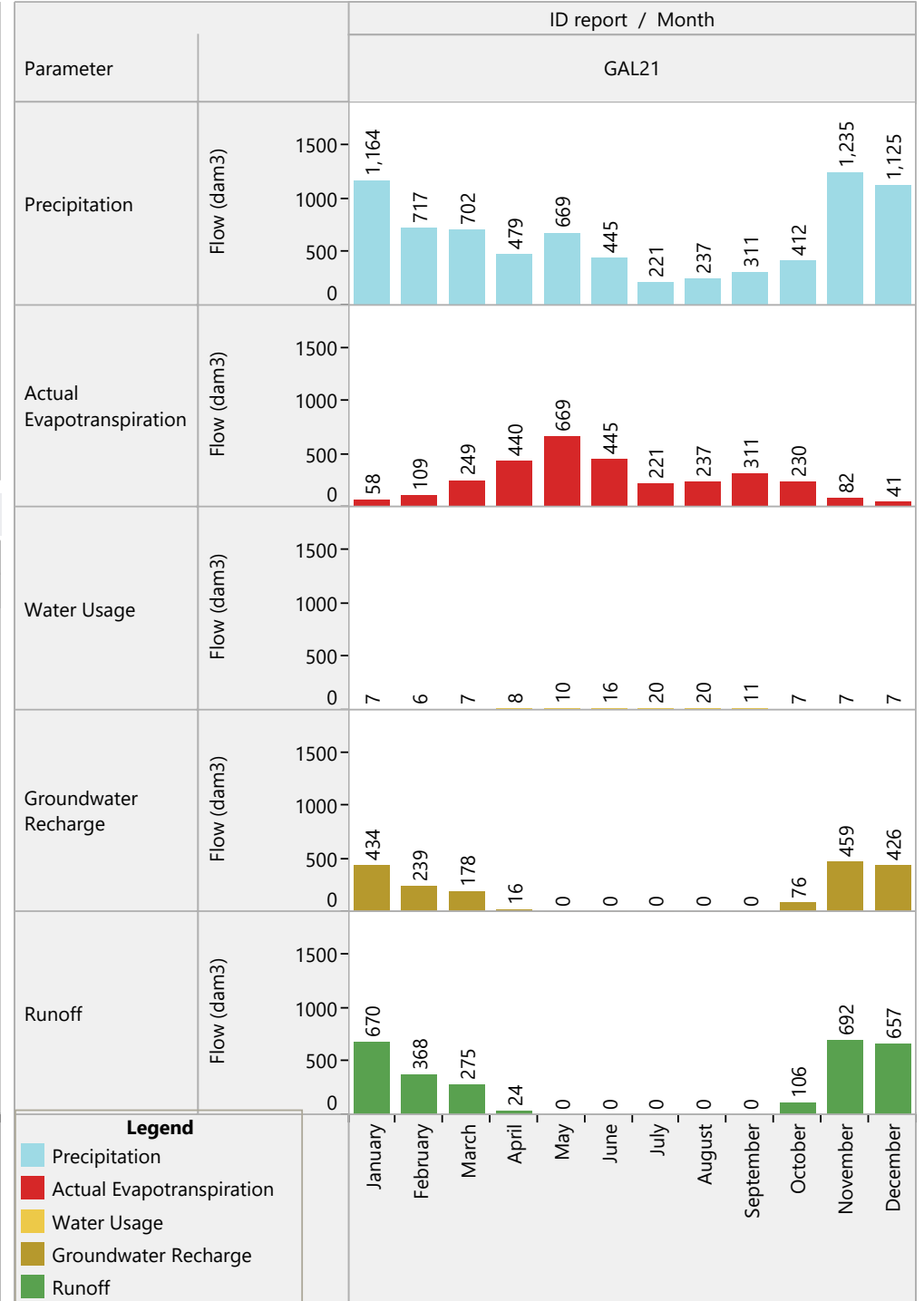
Water budget report for the watershed: Murchison- Whaler Bay



Water demand by type of use in dam3



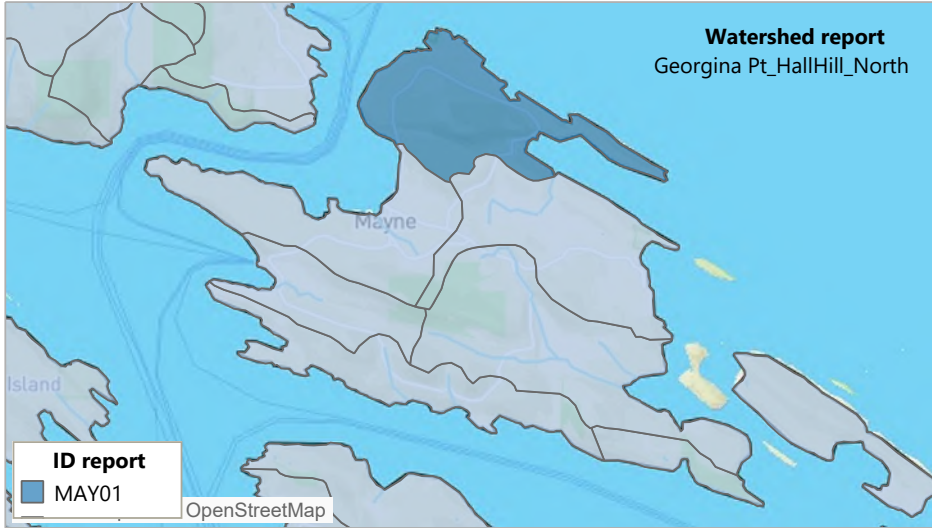
Water budget summary for Murchison- Whaler Bay watershed



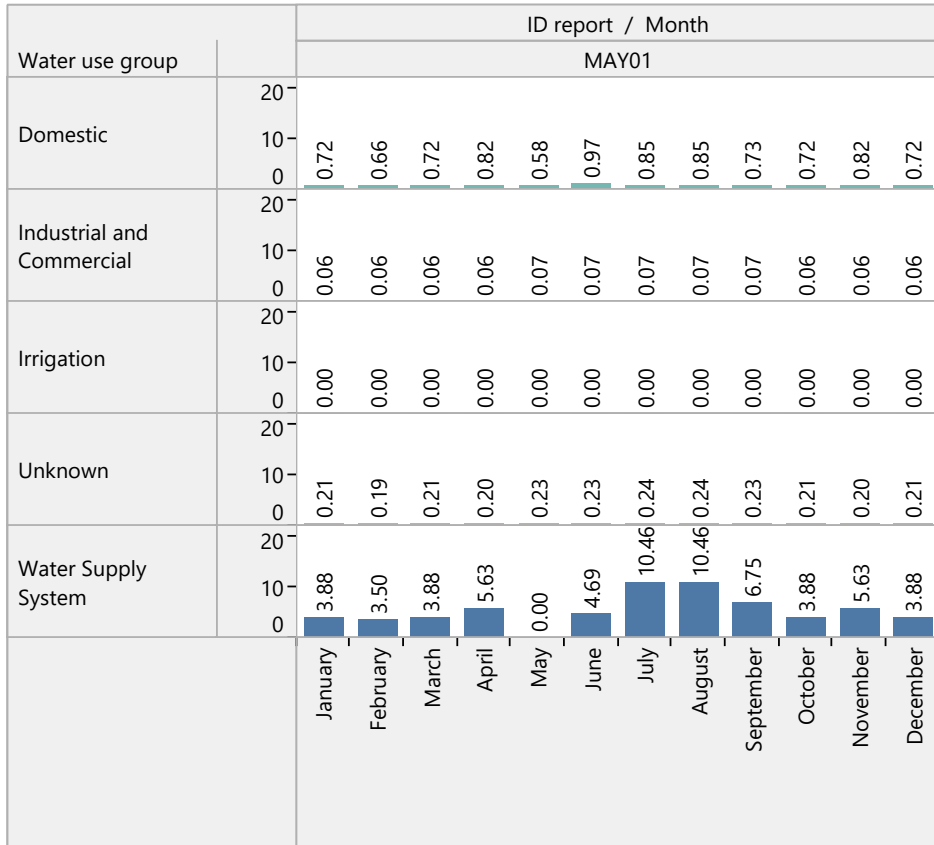
Legend

- Precipitation
- Actual Evapotranspiration
- Water Usage
- Groundwater Recharge
- Runoff

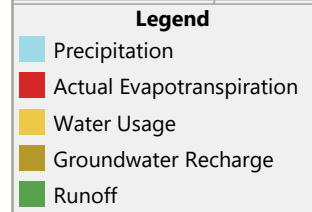
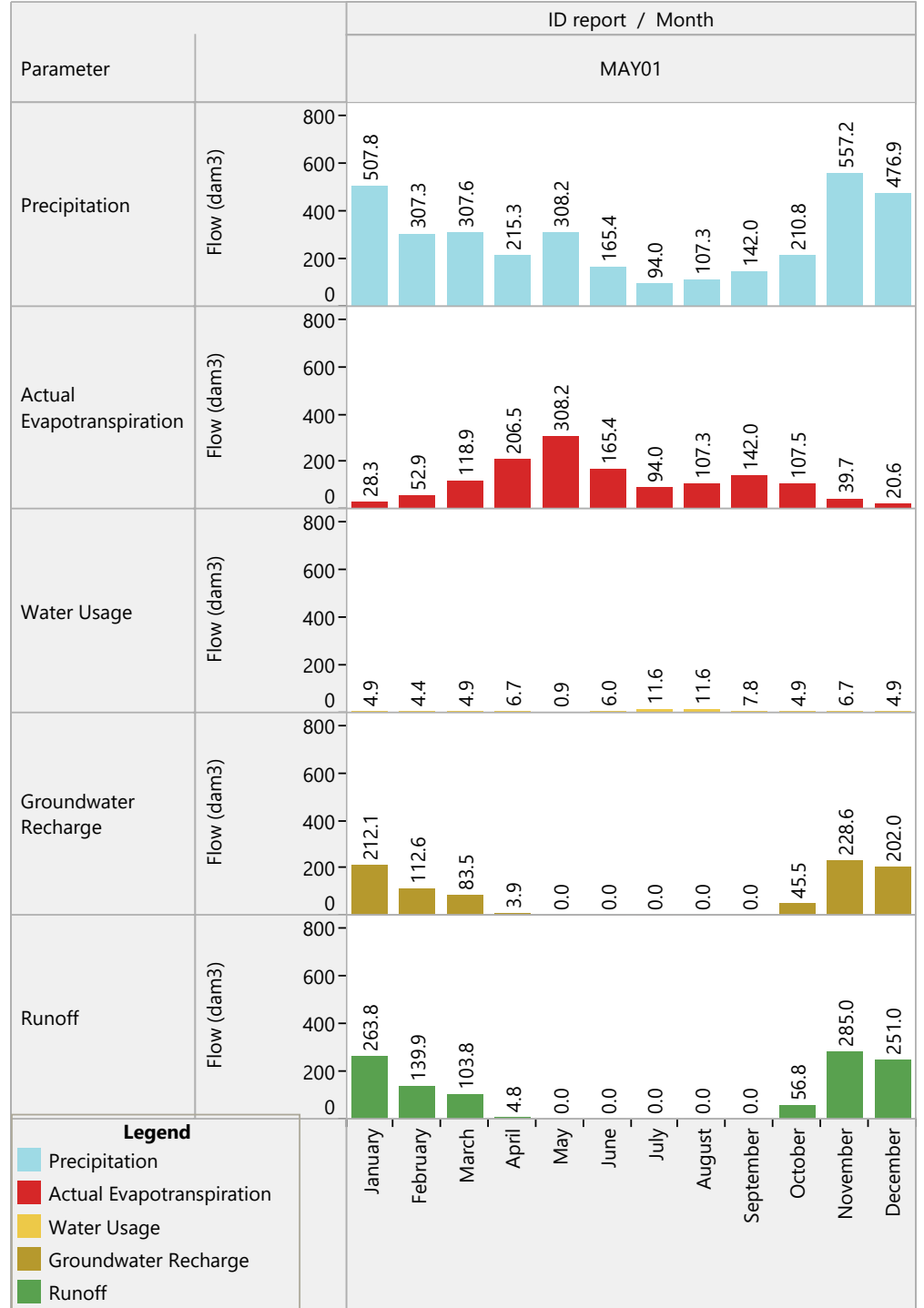
Water budget report for the watershed: Georgina Pt_HallHill_North



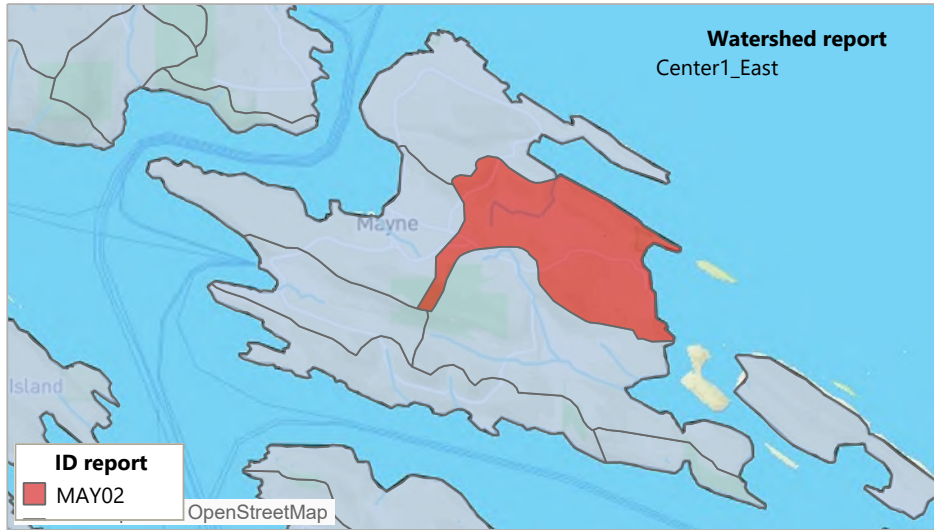
Water demand by type of use in dam3



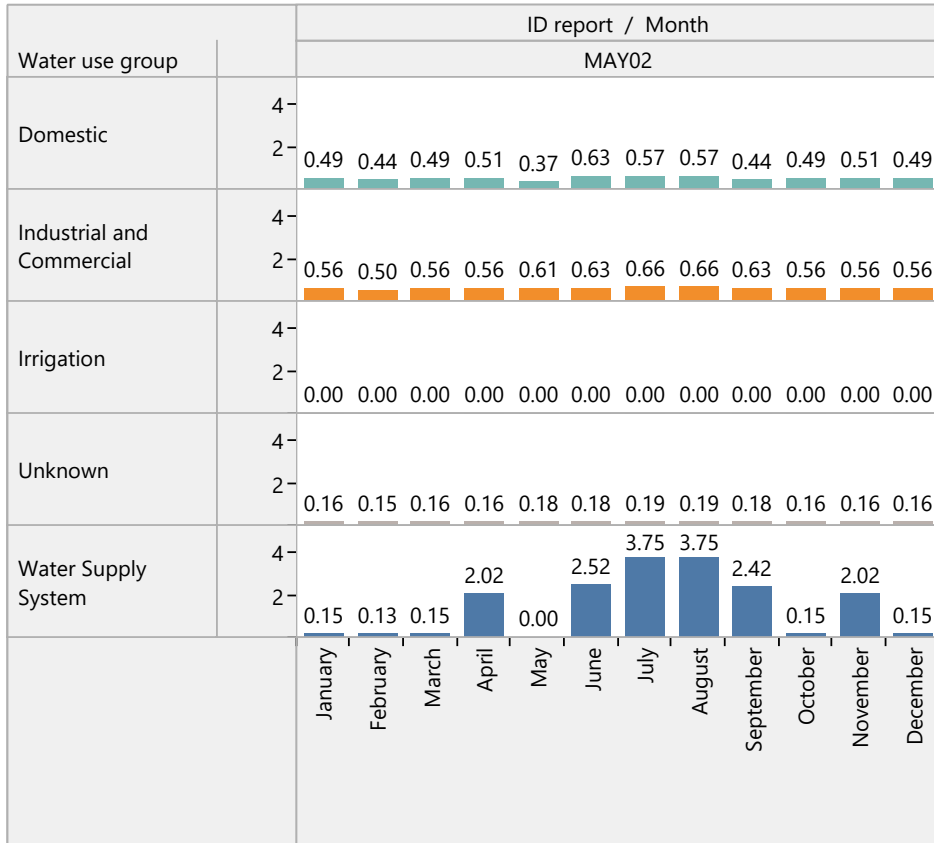
Water budget summary for Georgina Pt_HallHill_North watershed



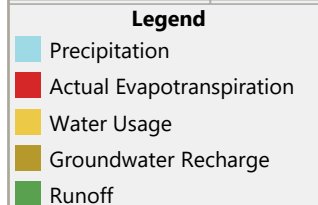
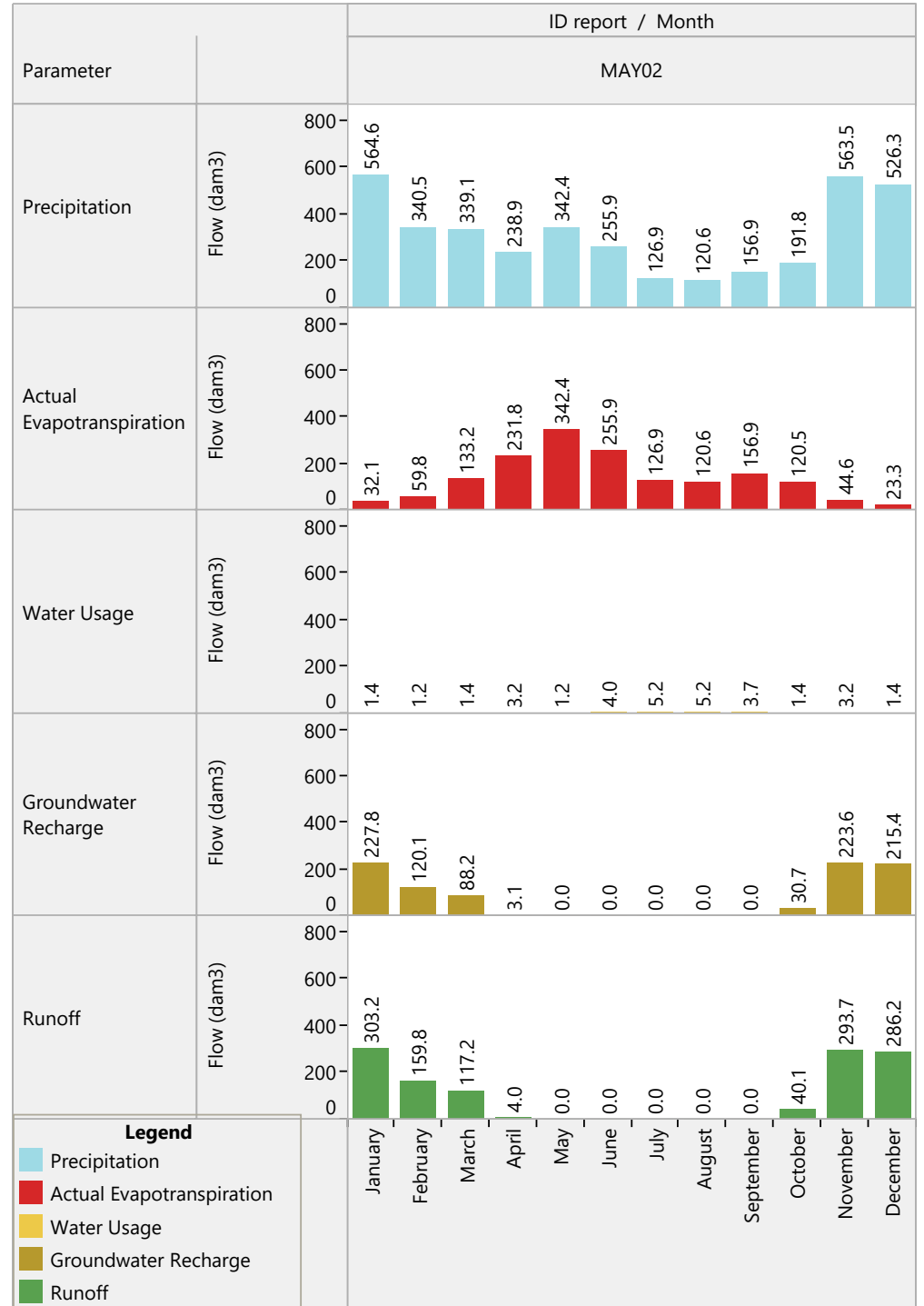
Water budget report for the watershed: Center1_East



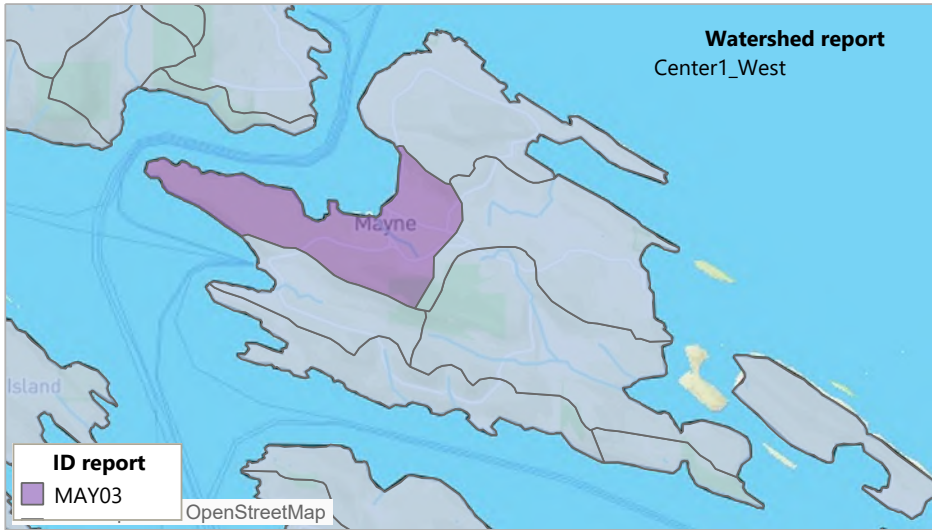
Water demand by type of use in dam3



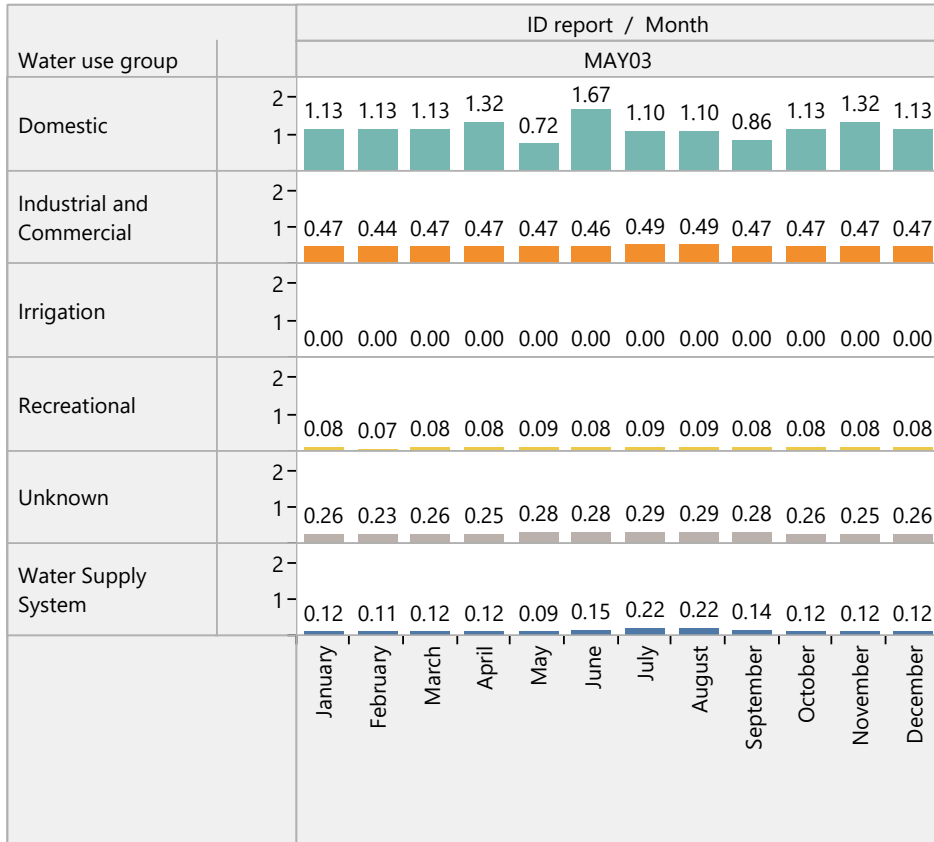
Water budget summary for Center1_East watershed



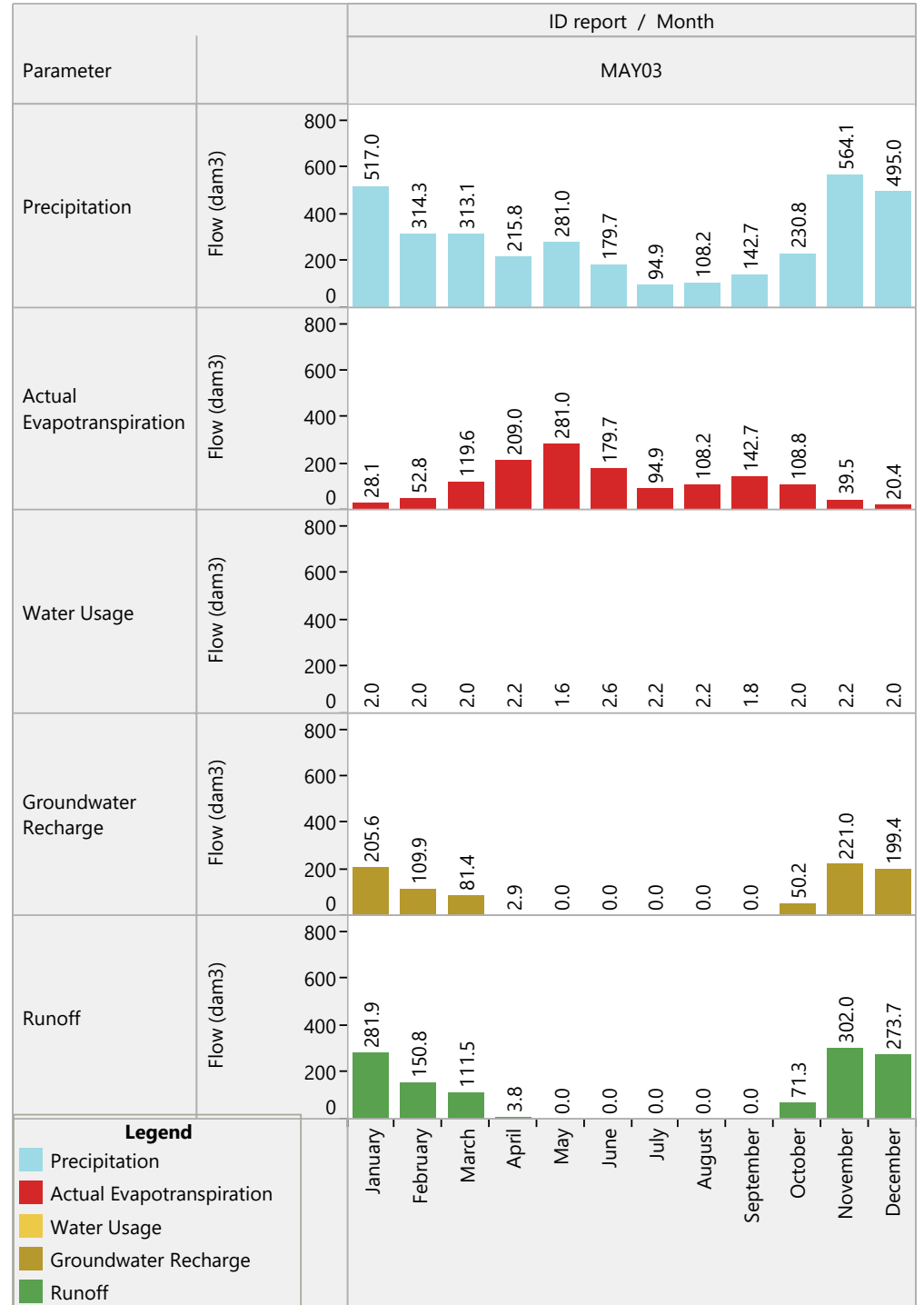
Water budget report for the watershed: Center1_West



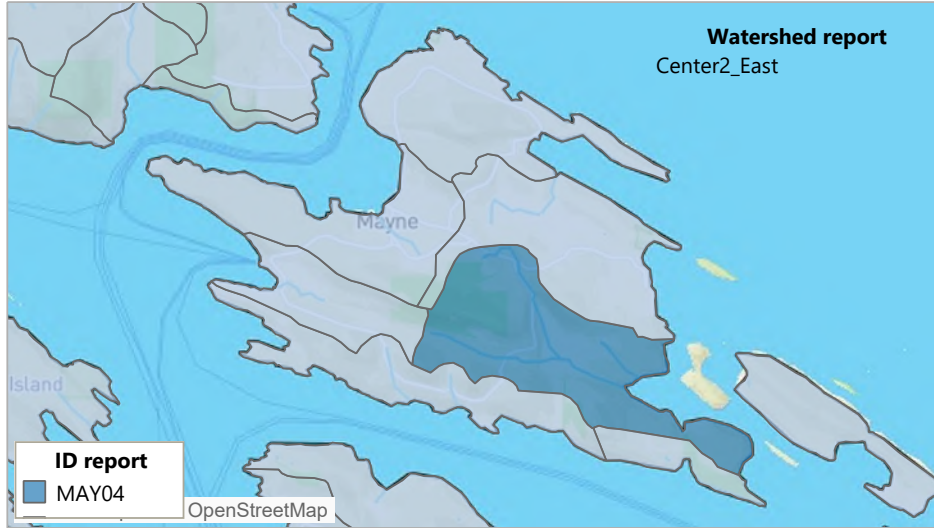
Water demand by type of use in dam3



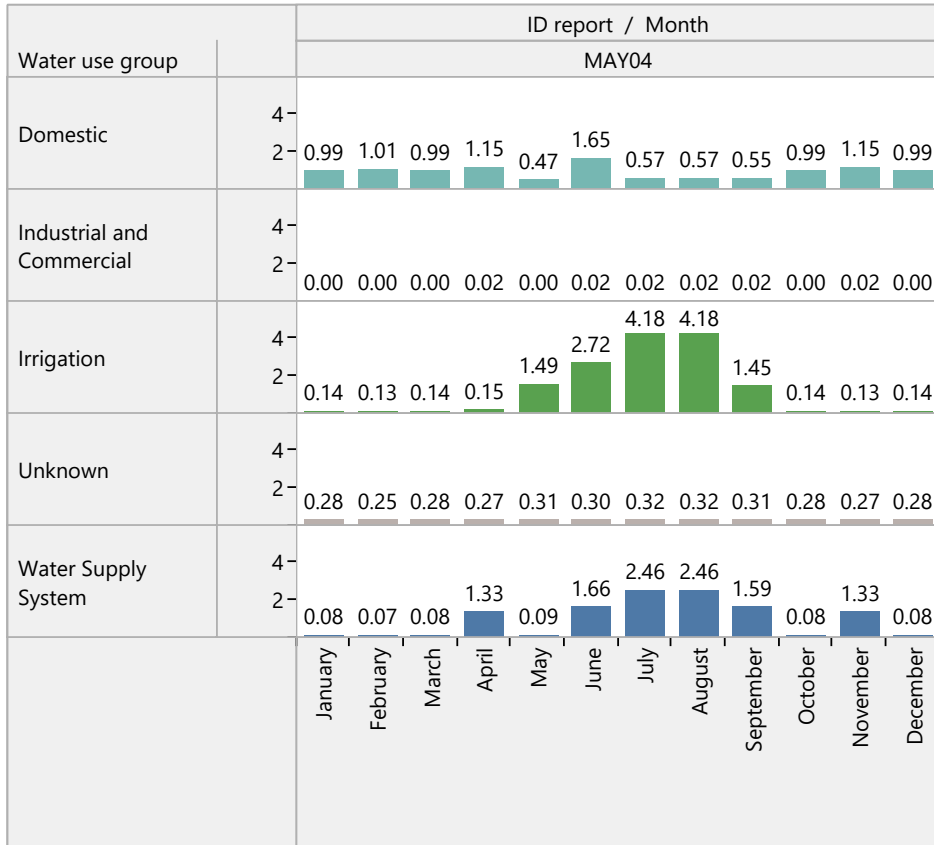
Water budget summary for Center1_West watershed



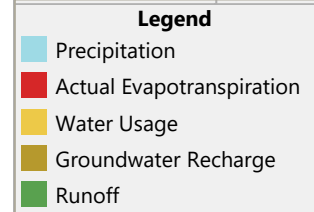
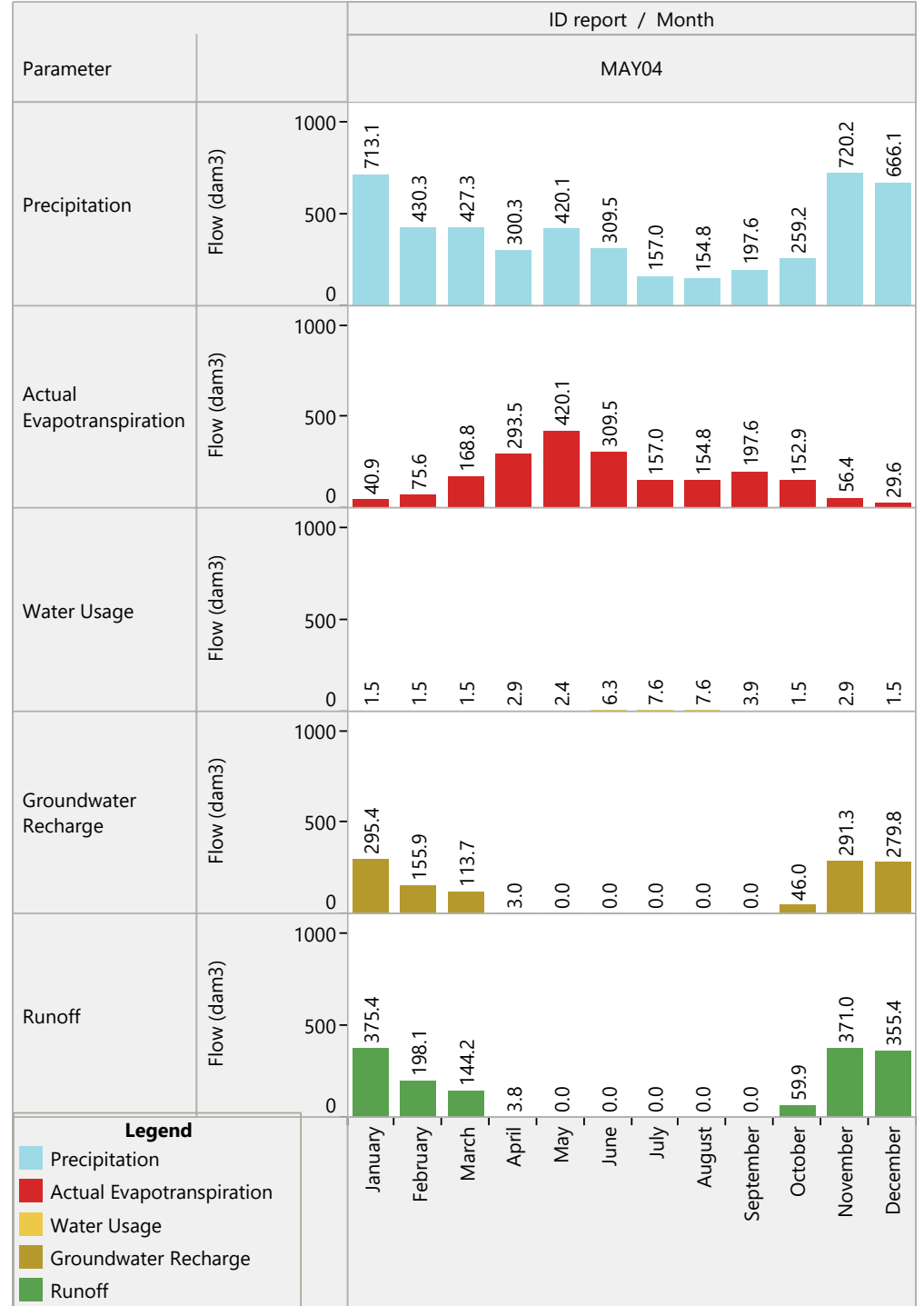
Water budget report for the watershed: Center2_East



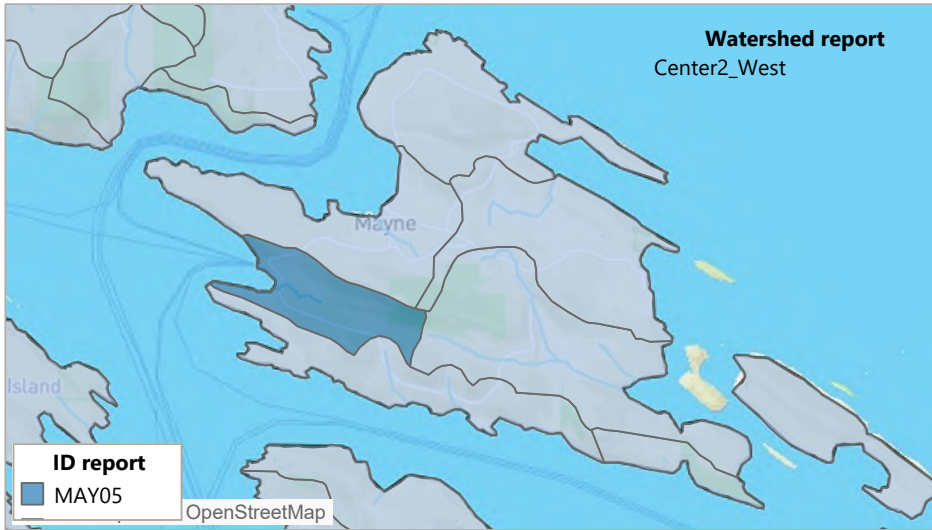
Water demand by type of use in dam3



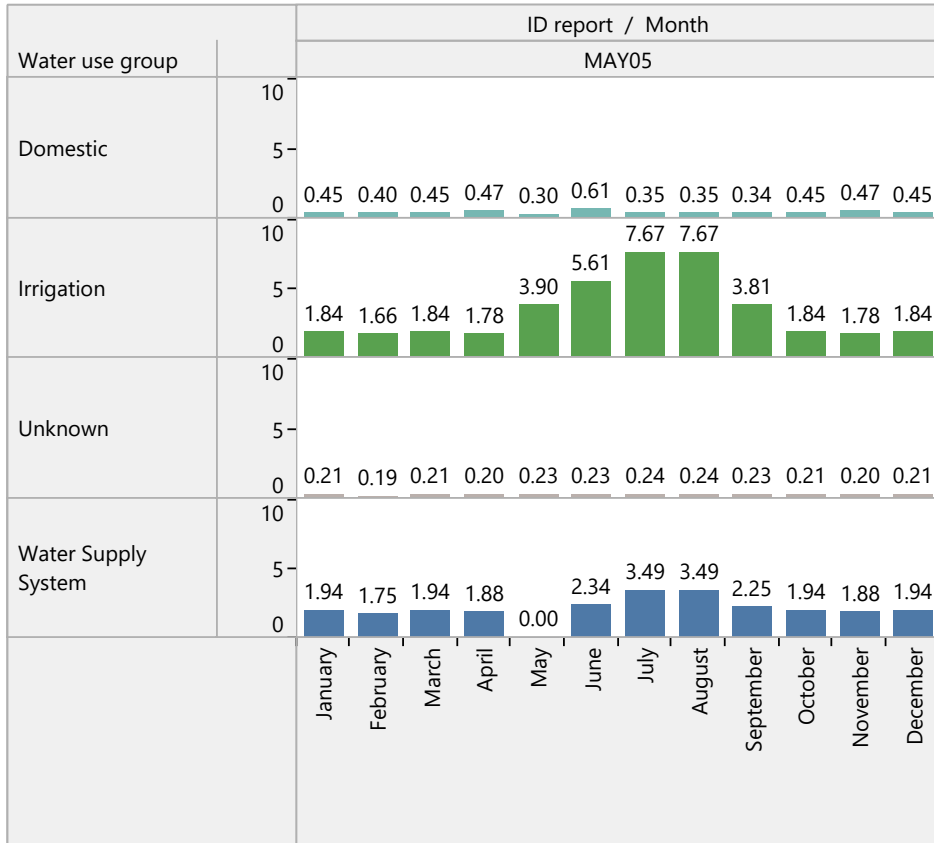
Water budget summary for Center2_East watershed



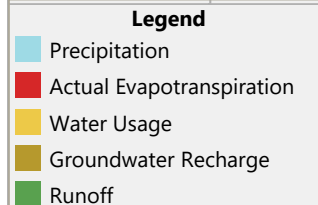
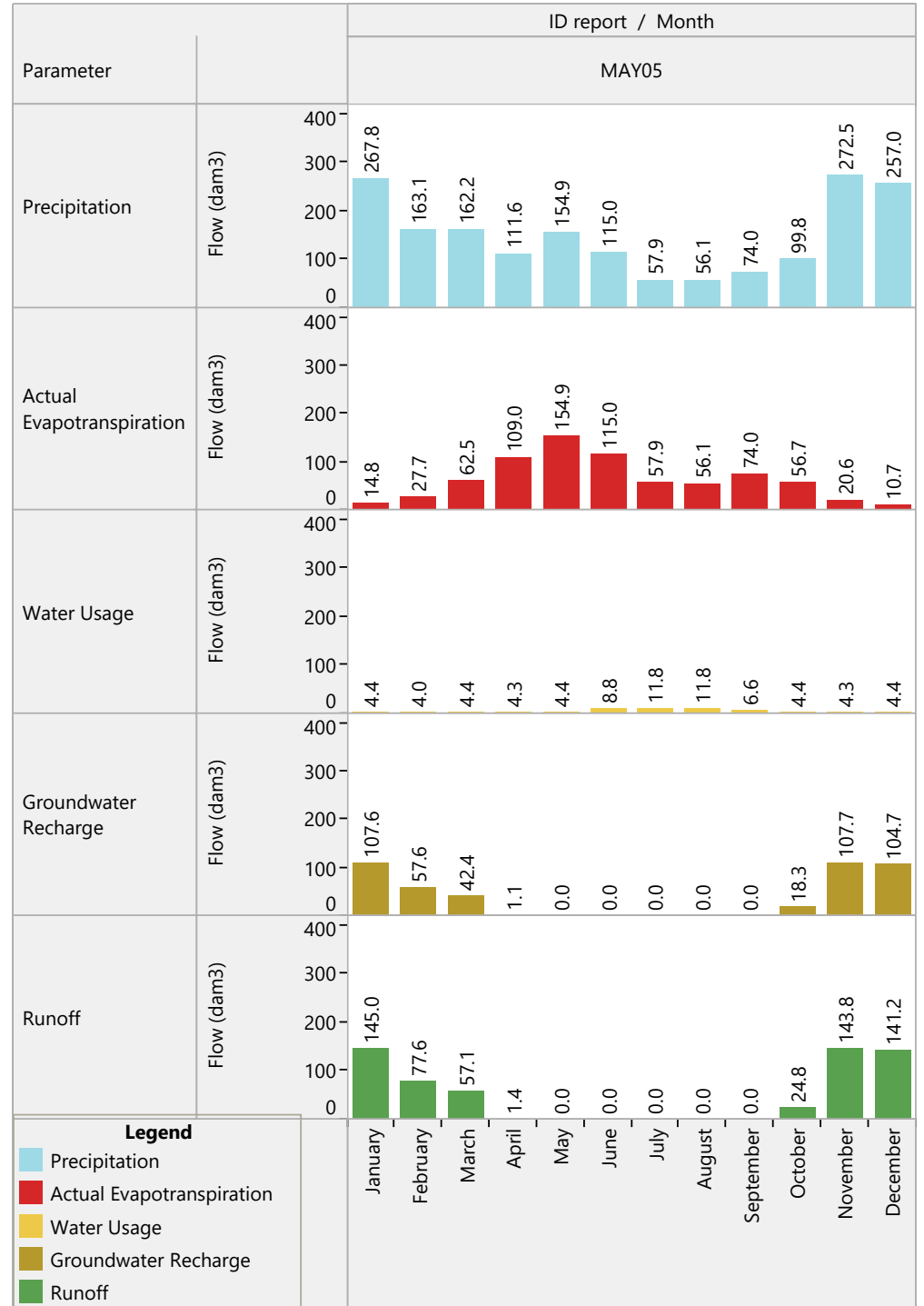
Water budget report for the watershed: Center2_West



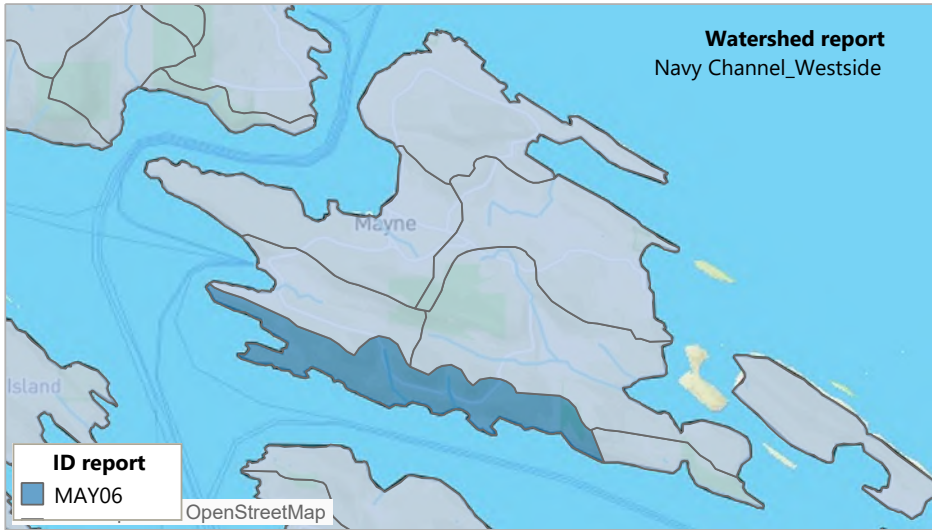
Water demand by type of use in dam3



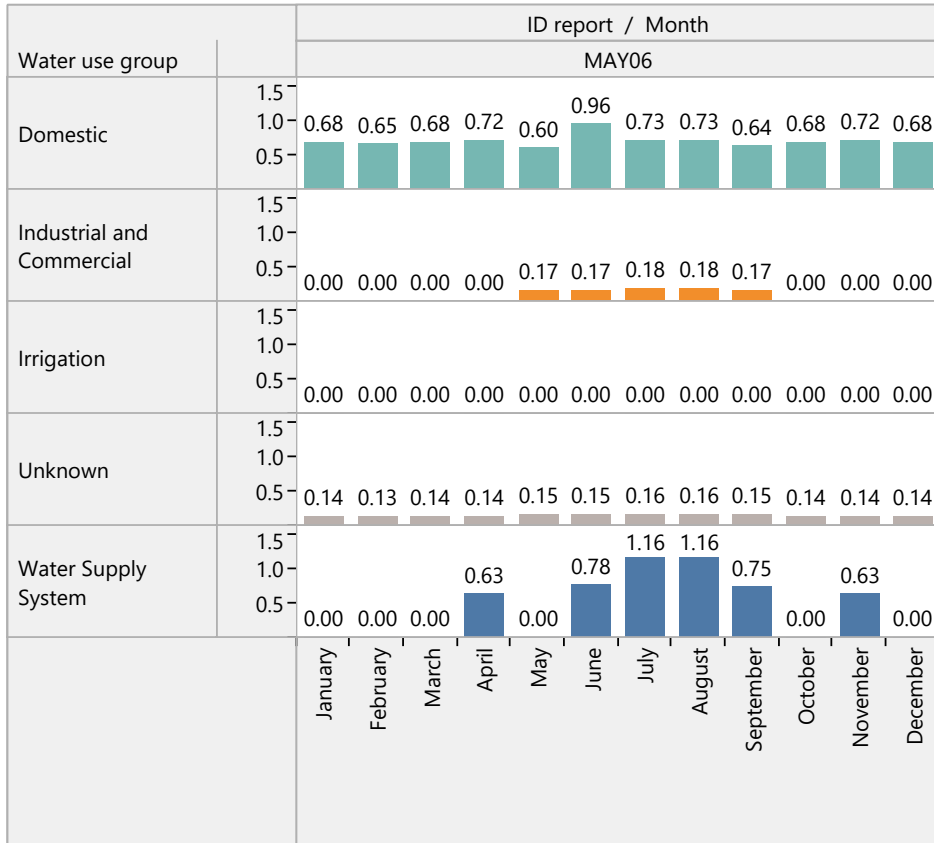
Water budget summary for Center2_West watershed



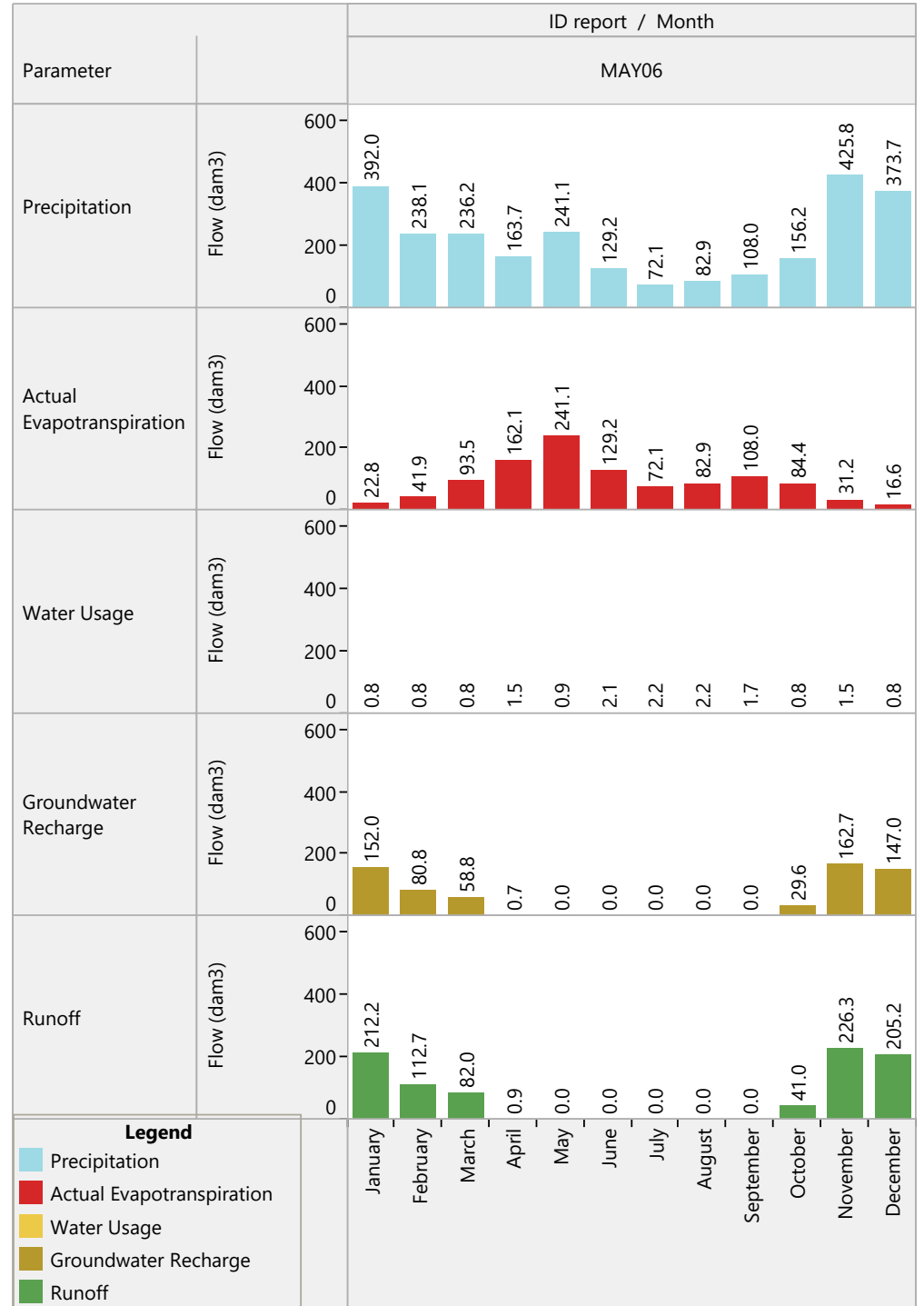
Water budget report for the watershed: Navy Channel_Westside



Water demand by type of use in dam3



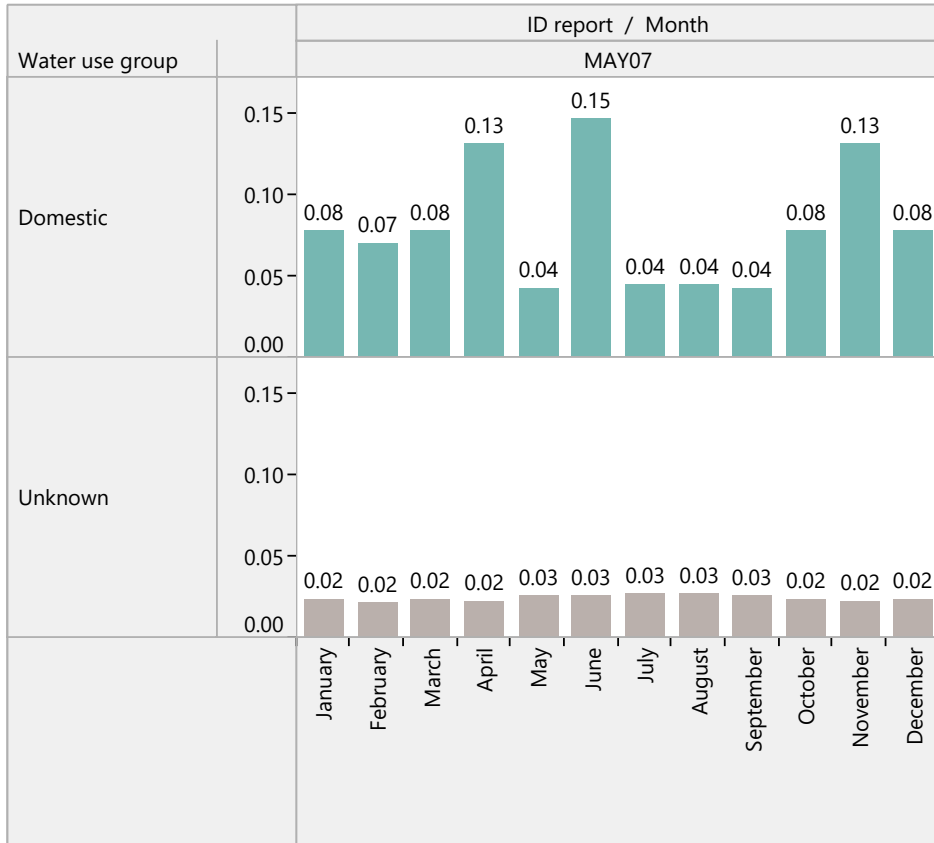
Water budget summary for Navy Channel_Westside watershed



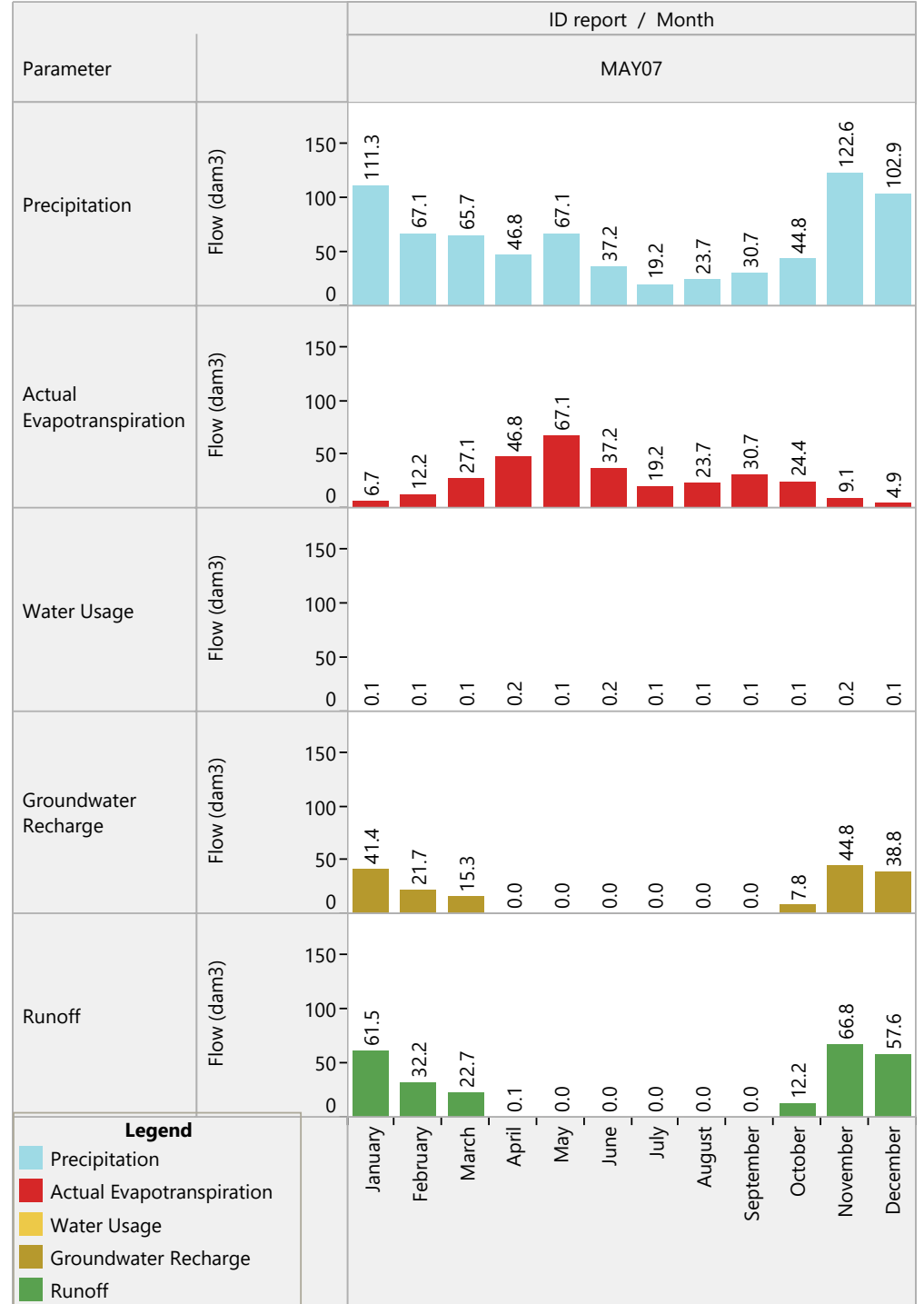
Water budget report for the watershed: Navy Channel_Eastside



Water demand by type of use in dam3



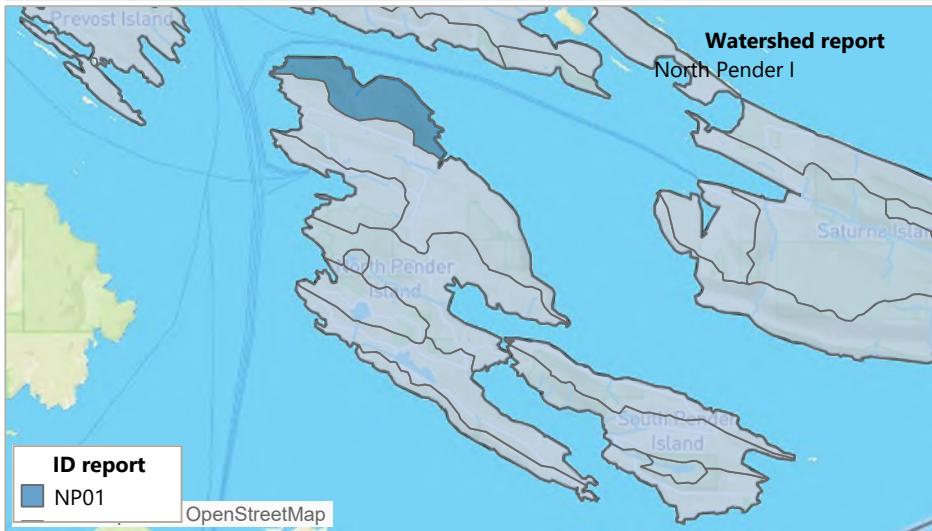
Water budget summary for Navy Channel_Eastside watershed



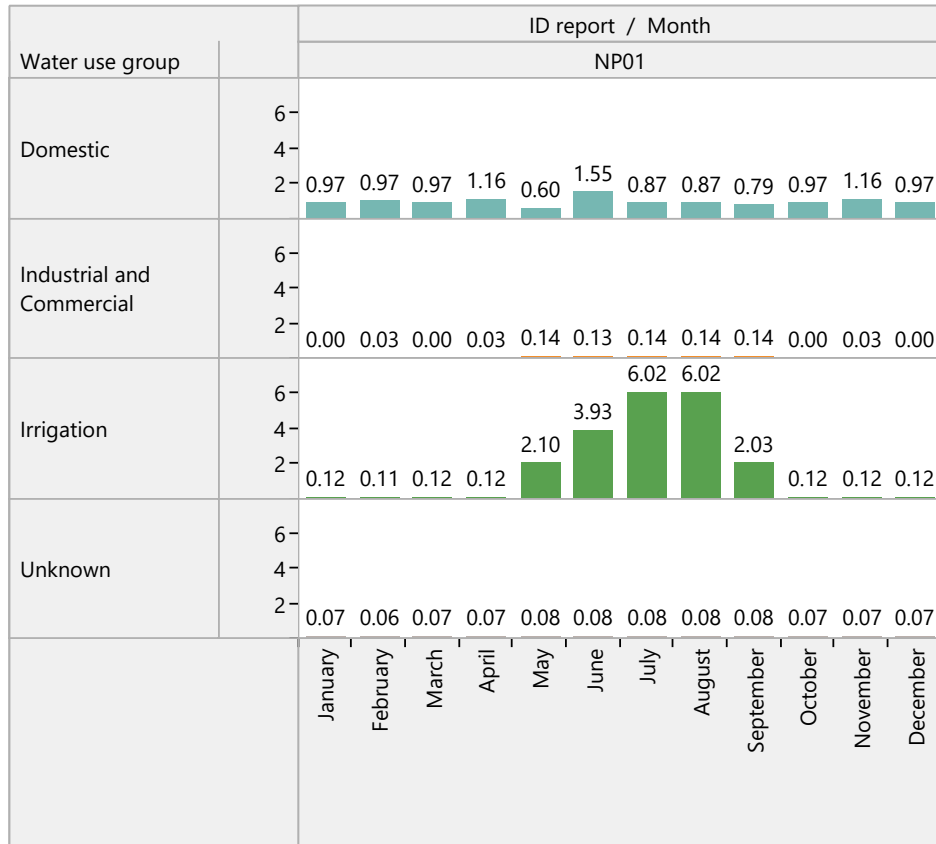
Legend

- Precipitation
- Actual Evapotranspiration
- Water Usage
- Groundwater Recharge
- Runoff

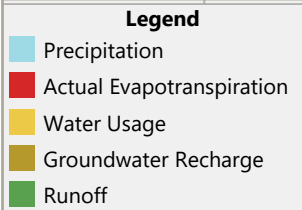
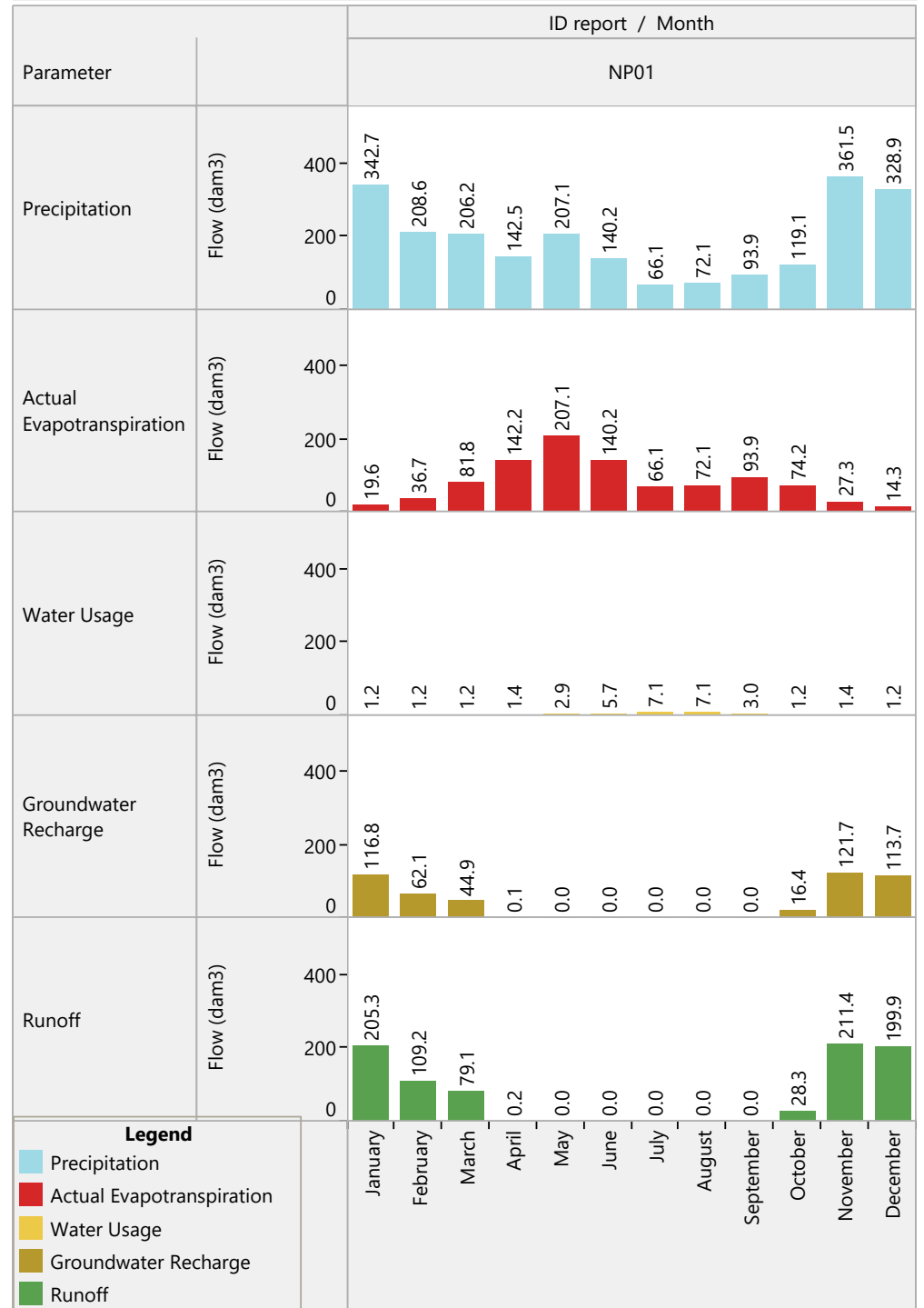
Water budget report for the watershed: North Pender I



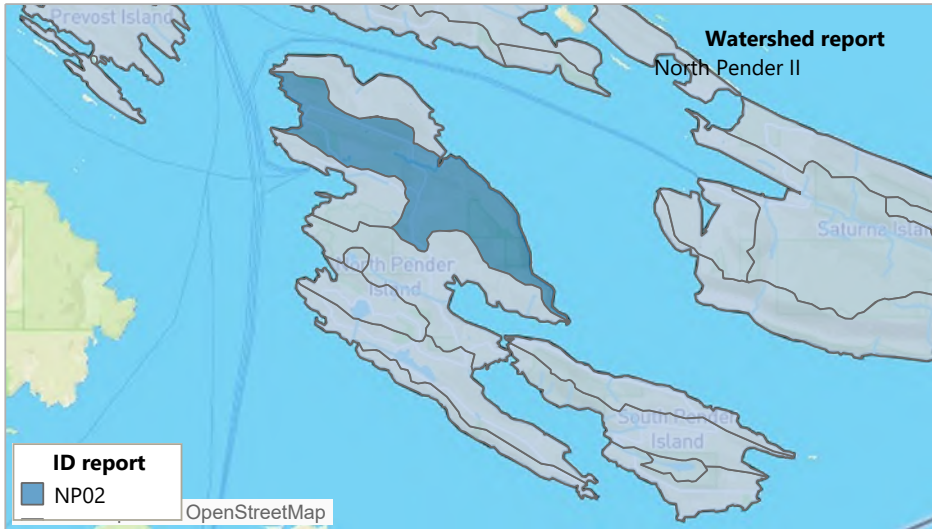
Water demand by type of use in dam3



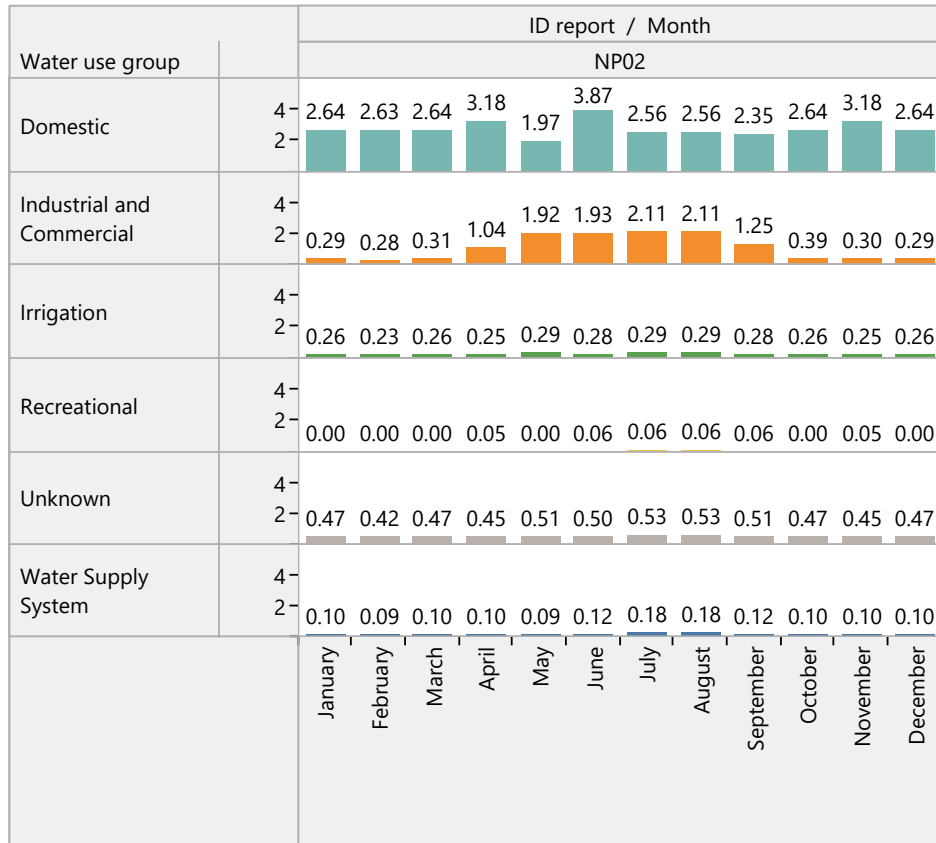
Water budget summary for North Pender I watershed



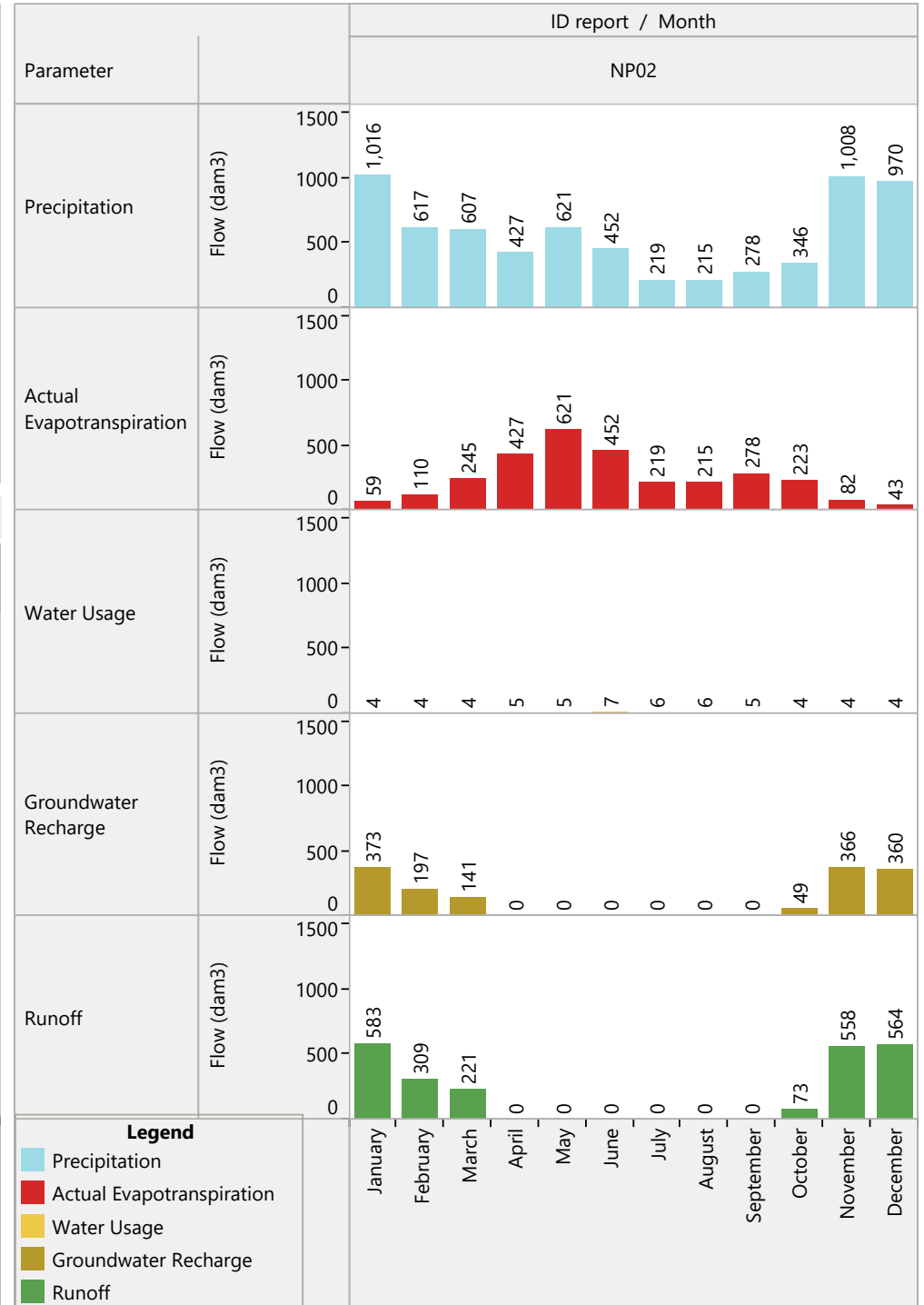
Water budget report for the watershed: North Pender II



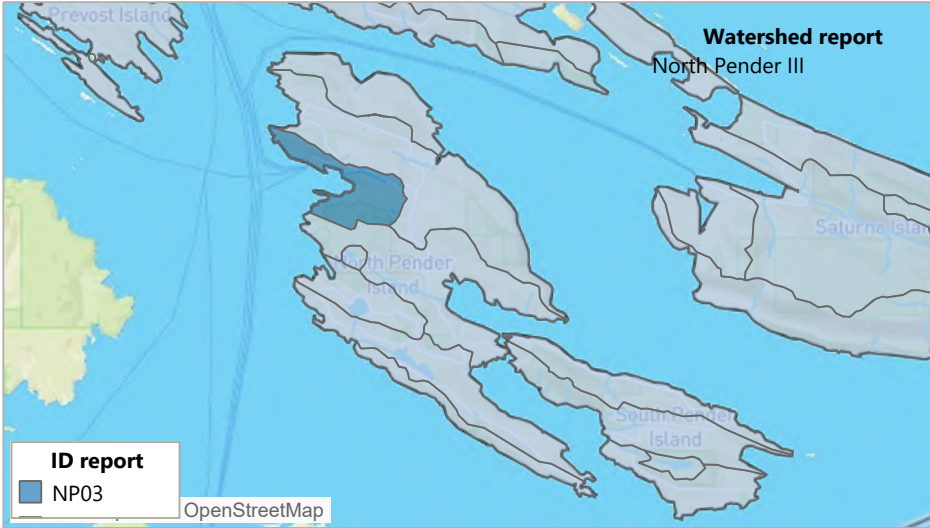
Water demand by type of use in dam3



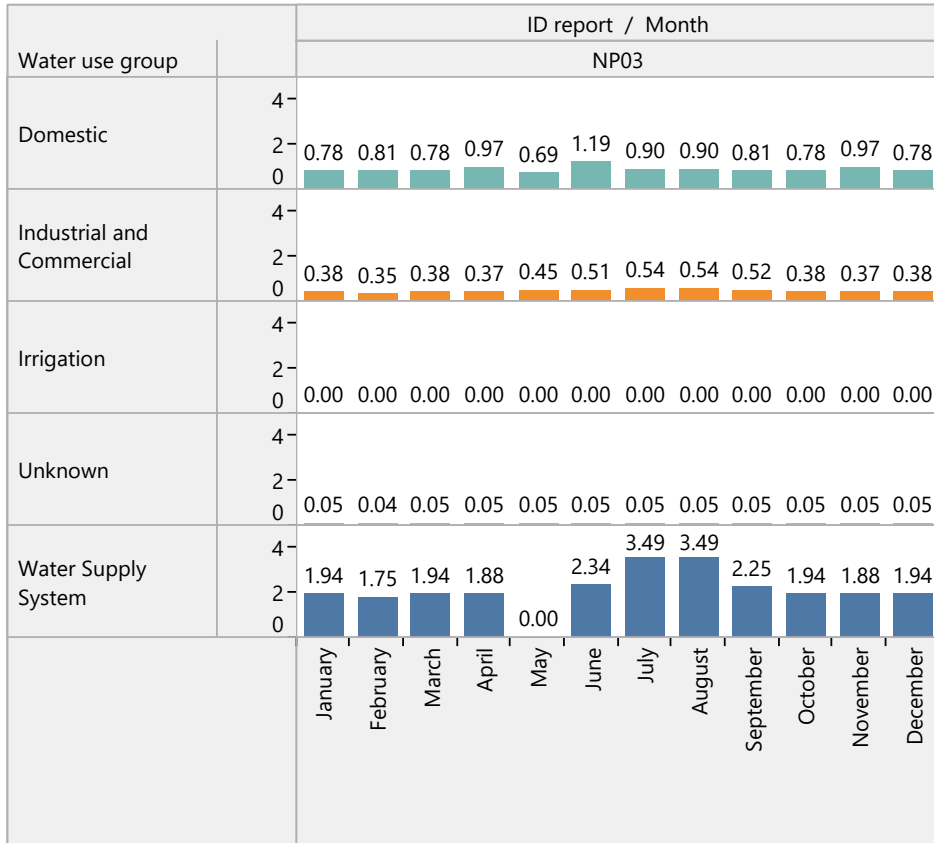
Water budget summary for North Pender II watershed



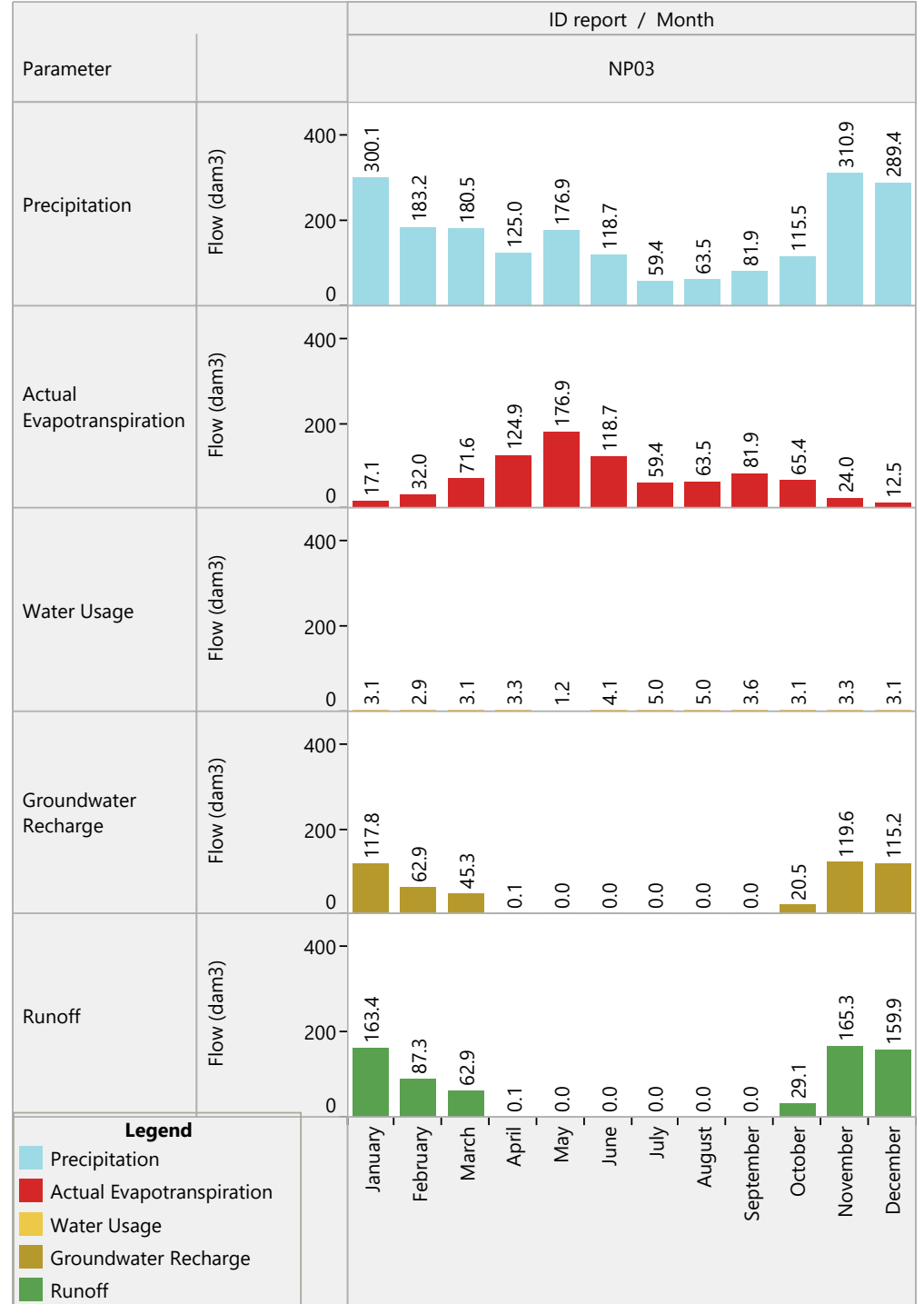
Water budget report for the watershed: North Pender III



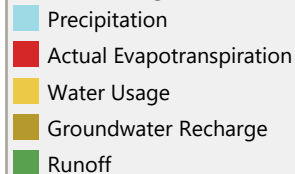
Water demand by type of use in dam3



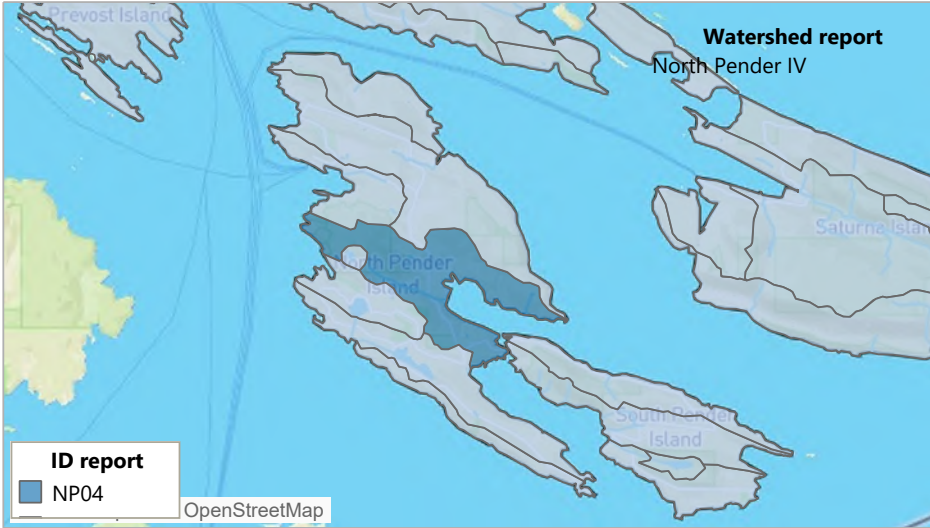
Water budget summary for North Pender III watershed



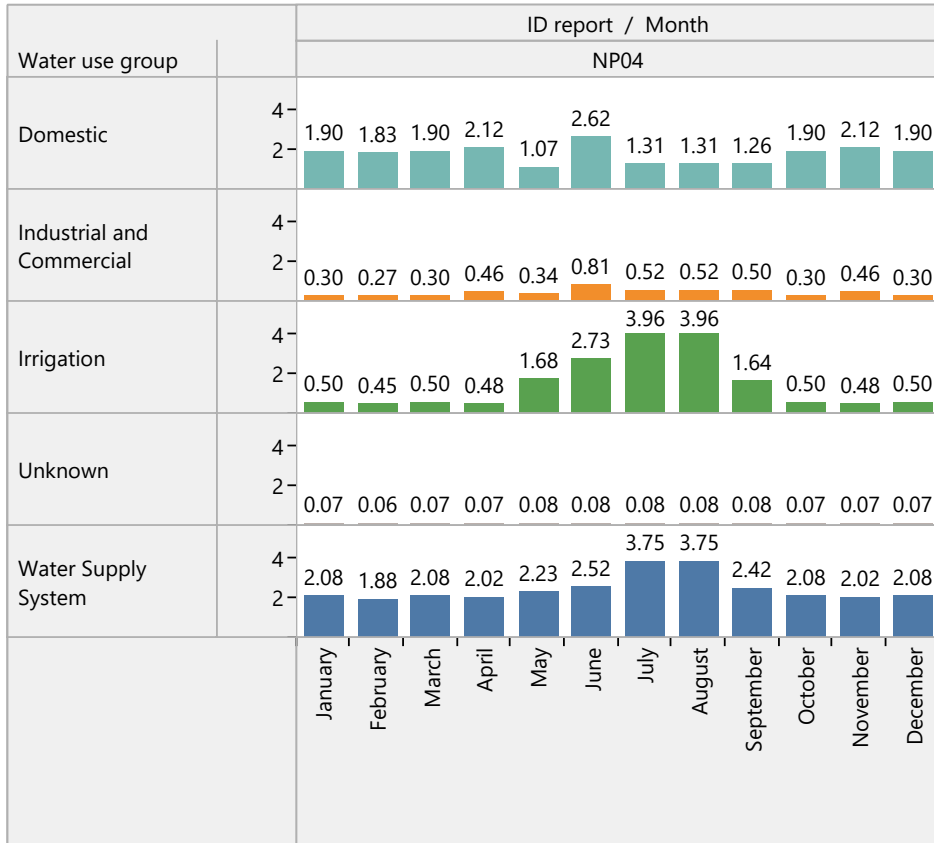
Legend



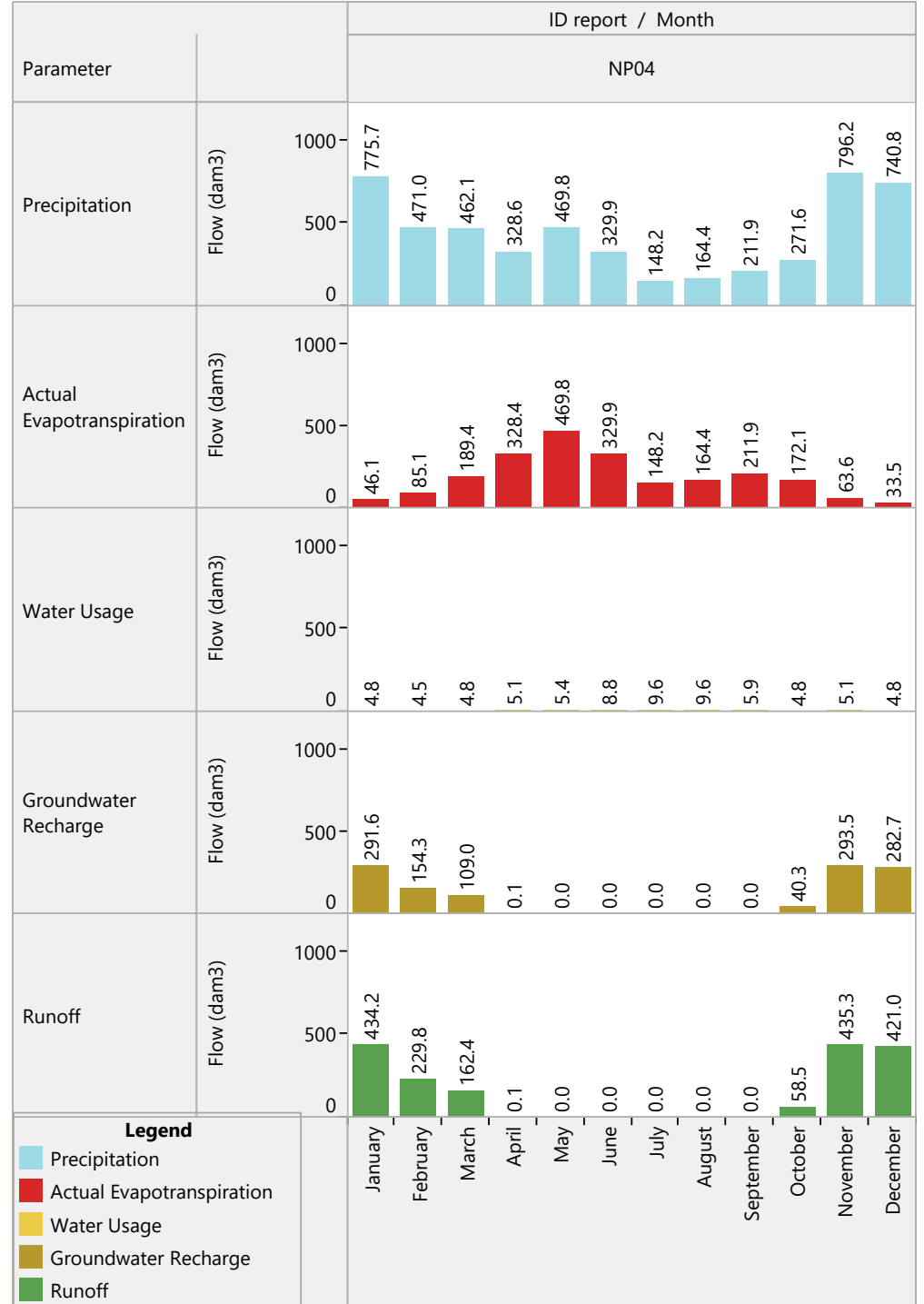
Water budget report for the watershed: North Pender IV



Water demand by type of use in dam3



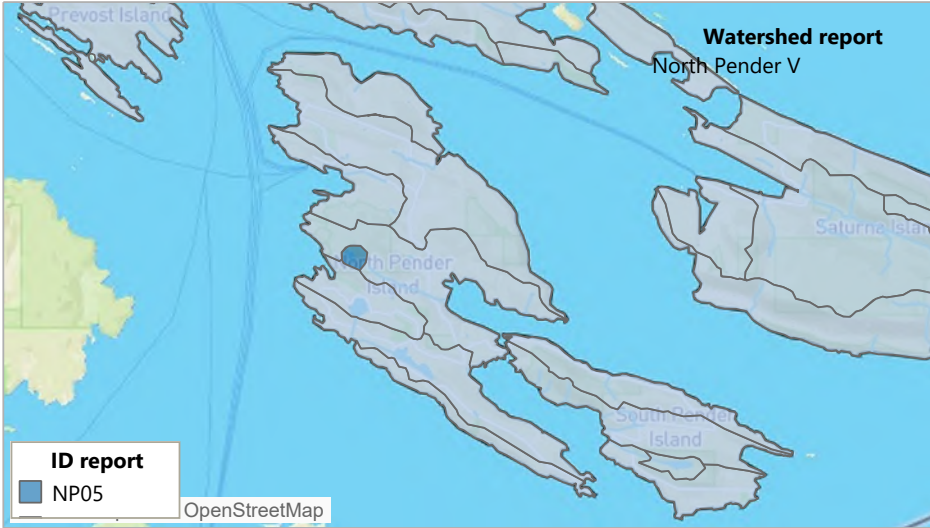
Water budget summary for North Pender IV watershed



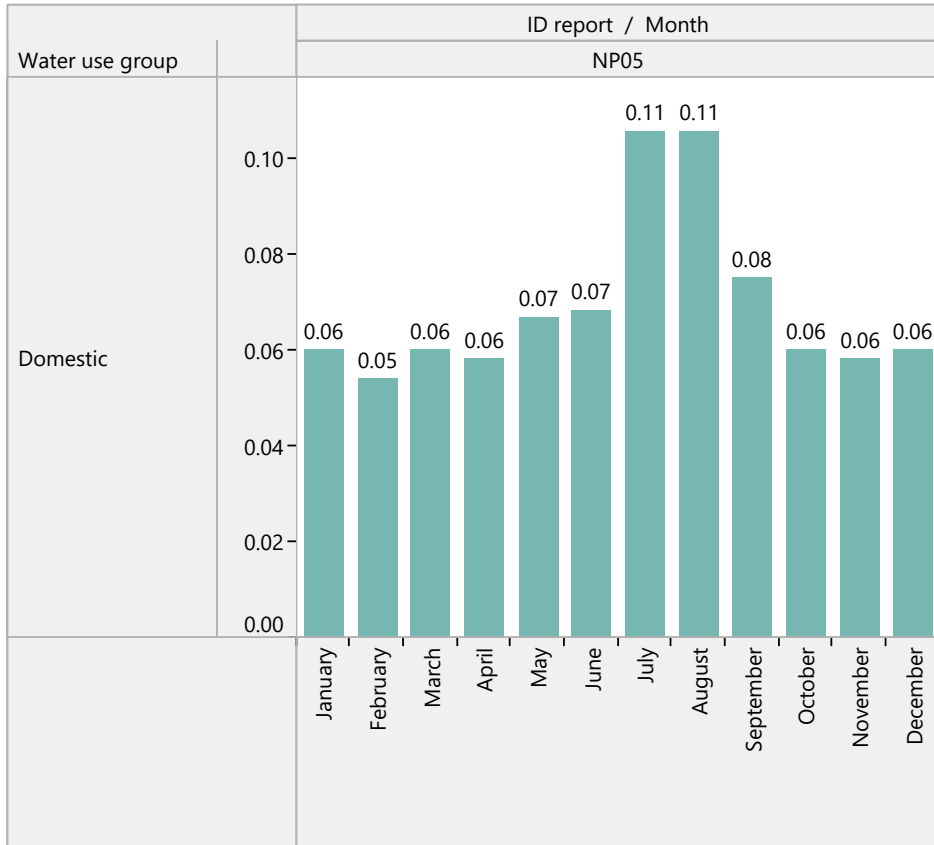
Legend

- Precipitation
- Actual Evapotranspiration
- Water Usage
- Groundwater Recharge
- Runoff

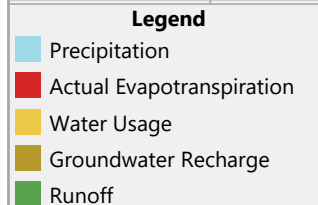
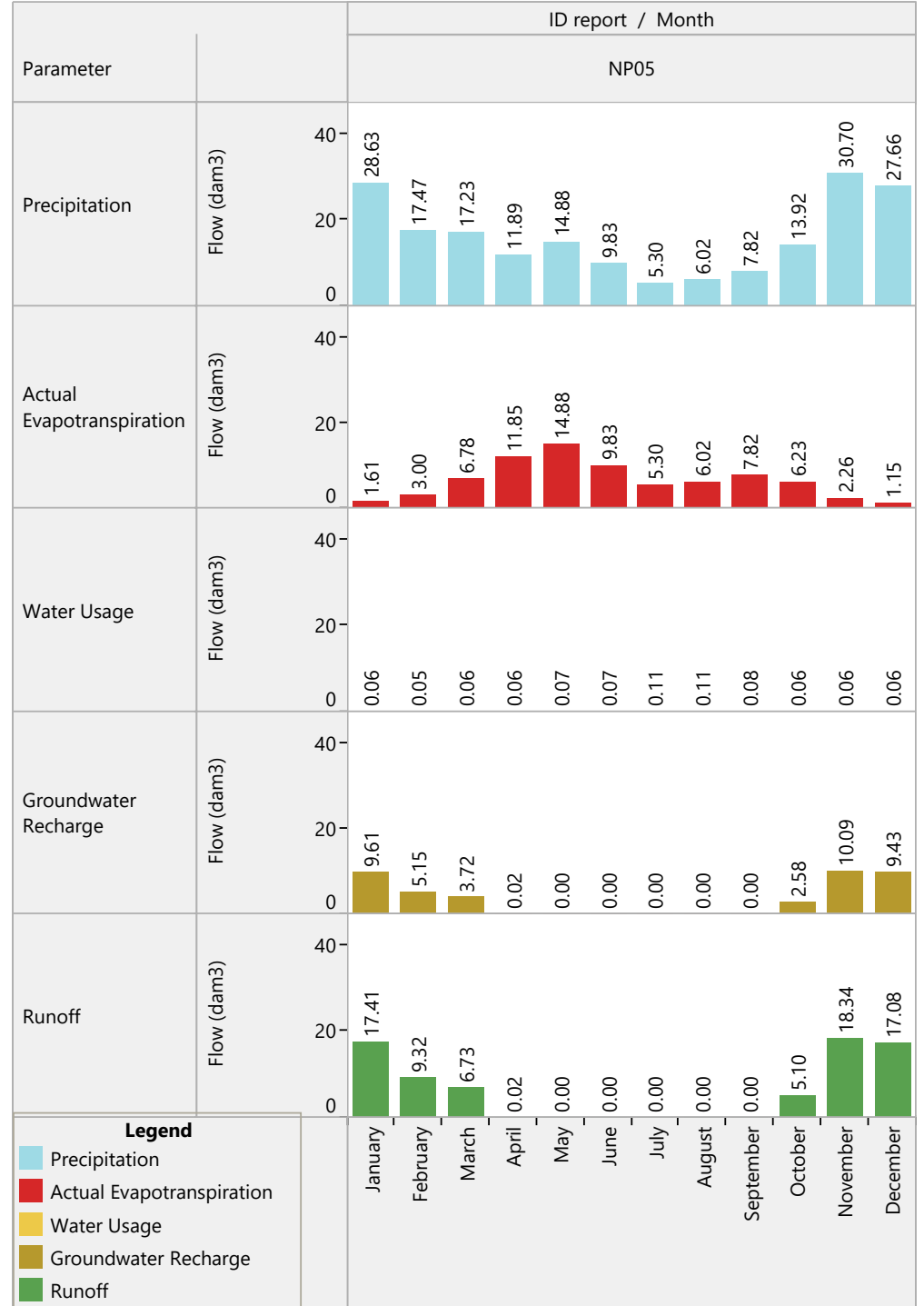
Water budget report for the watershed: North Pender V



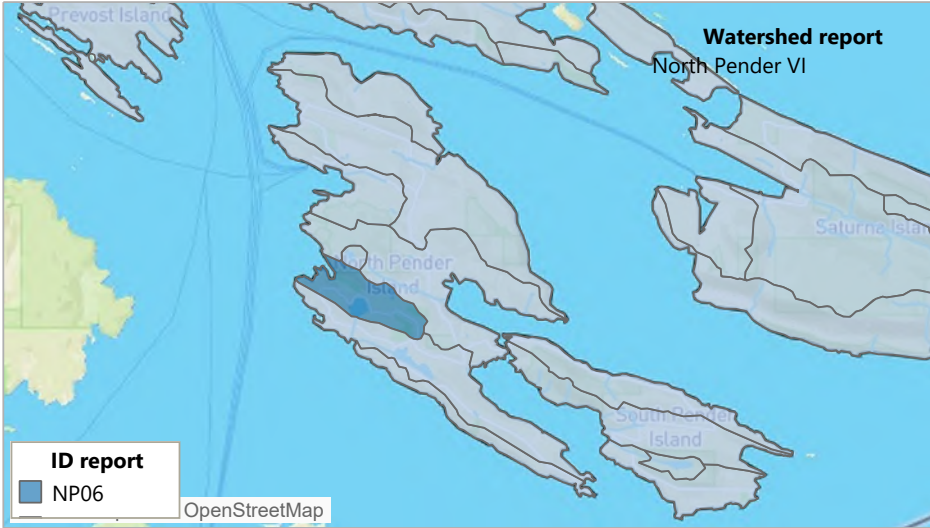
Water demand by type of use in dam3



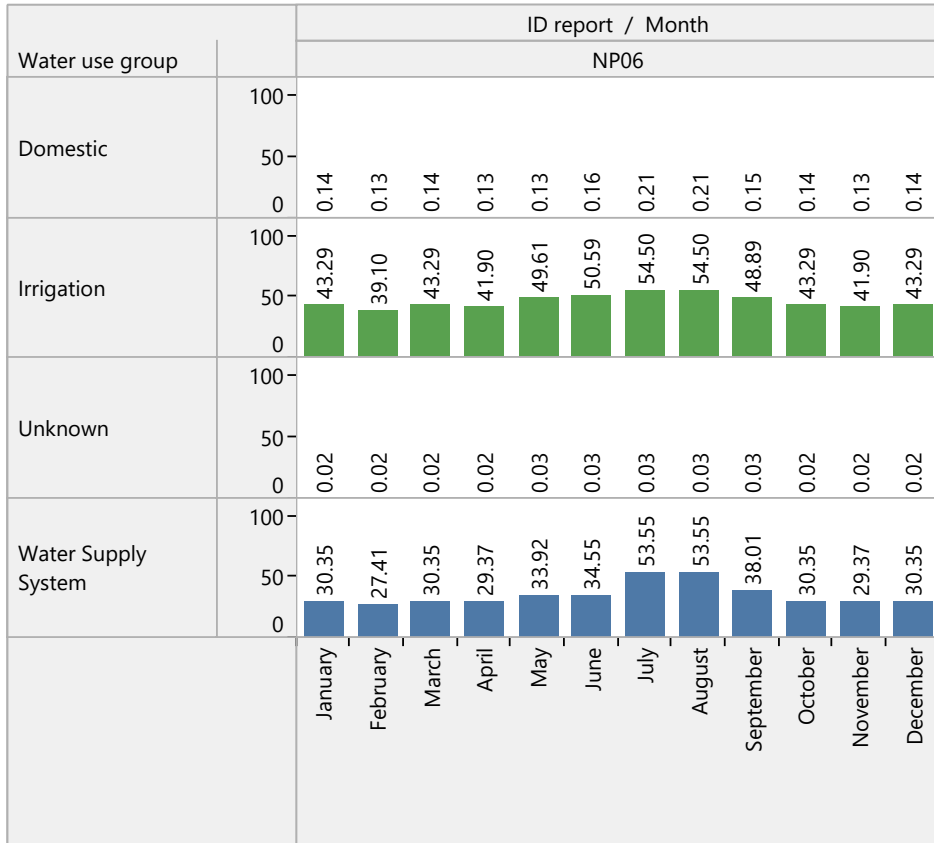
Water budget summary for North Pender V watershed



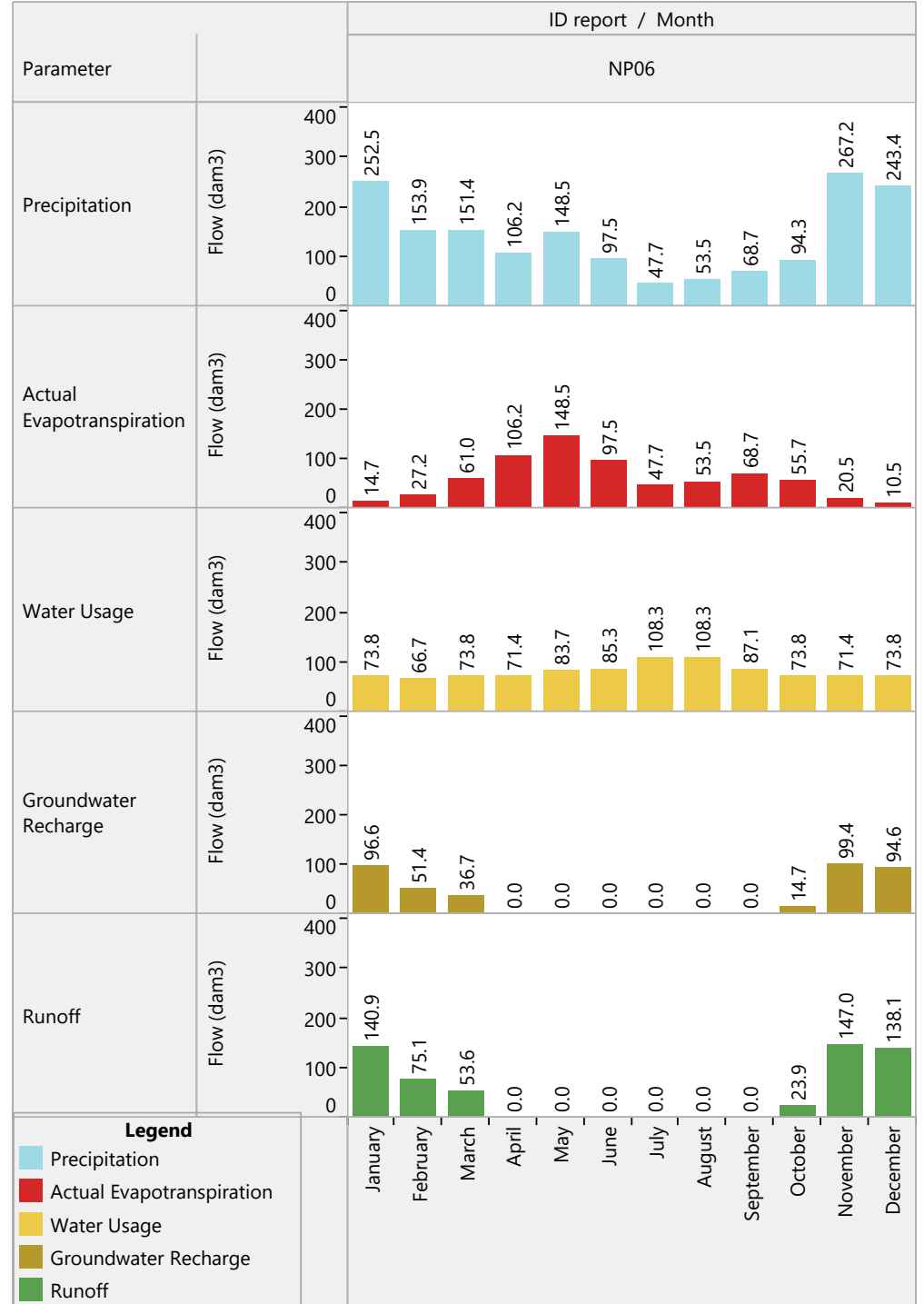
Water budget report for the watershed: North Pender VI



Water demand by type of use in dam3



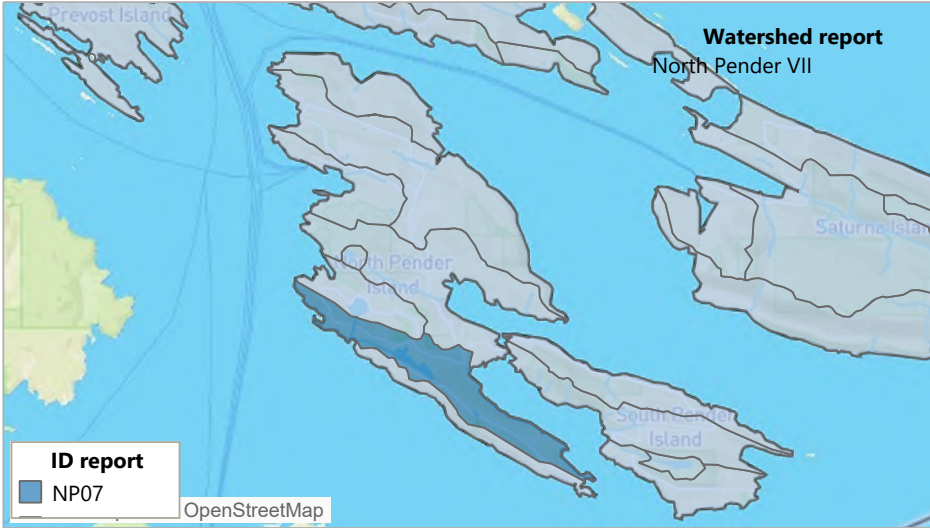
Water budget summary for North Pender VI watershed



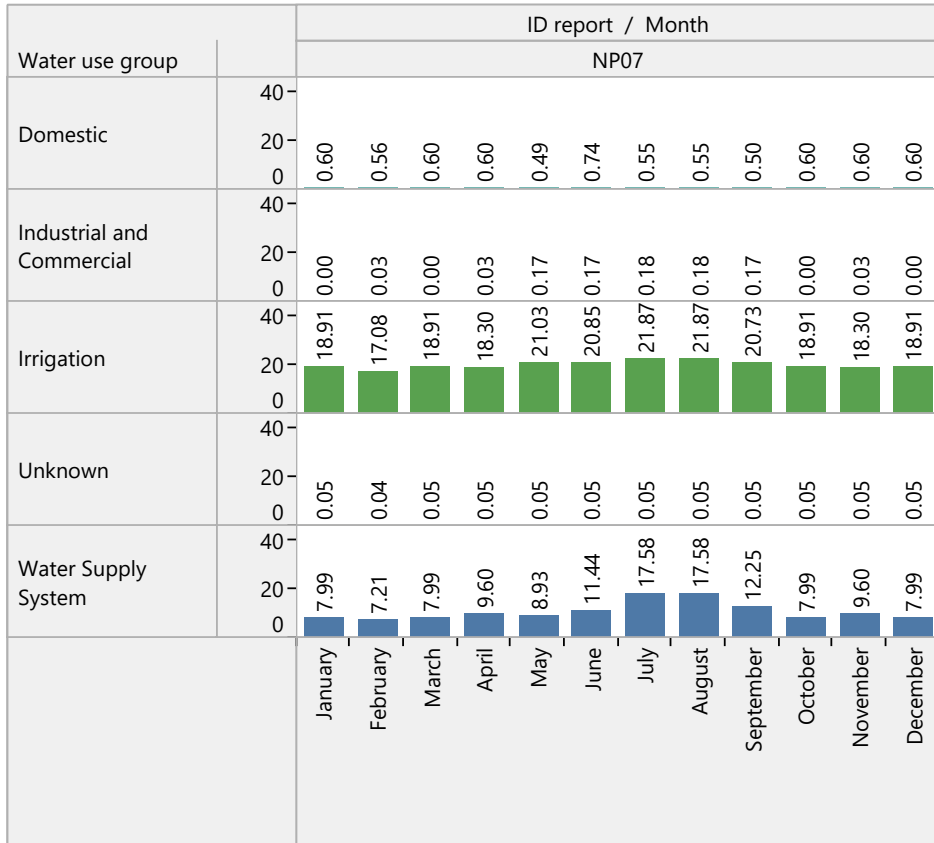
Legend

- Precipitation
- Actual Evapotranspiration
- Water Usage
- Groundwater Recharge
- Runoff

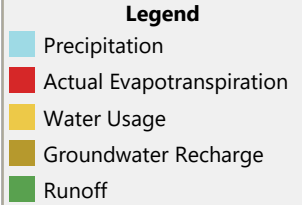
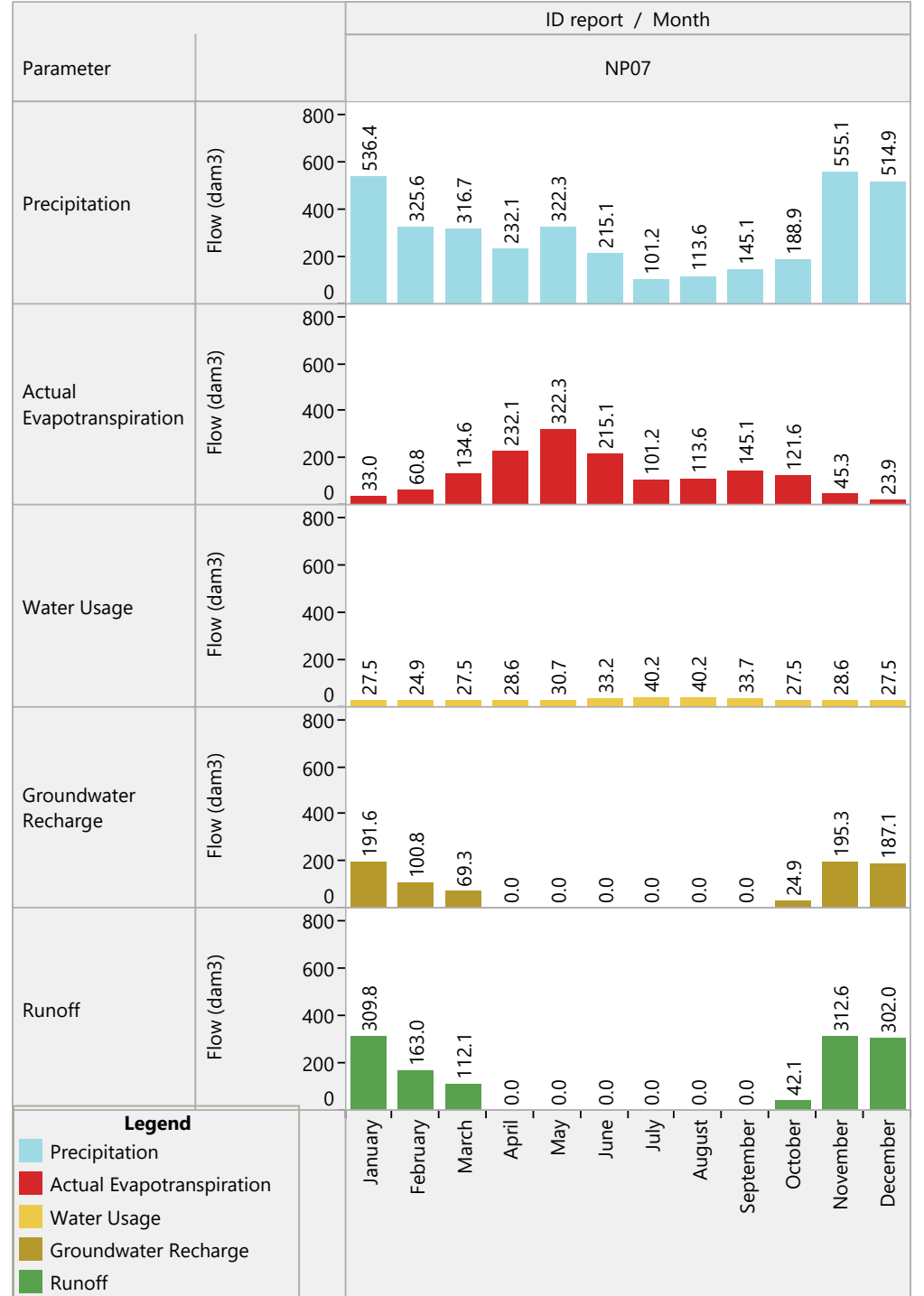
Water budget report for the watershed: North Pender VII



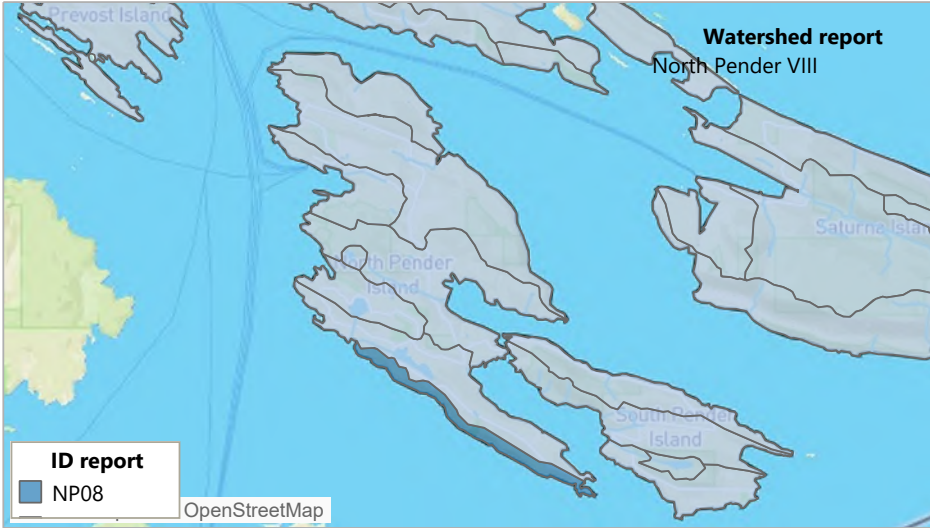
Water demand by type of use in dam3



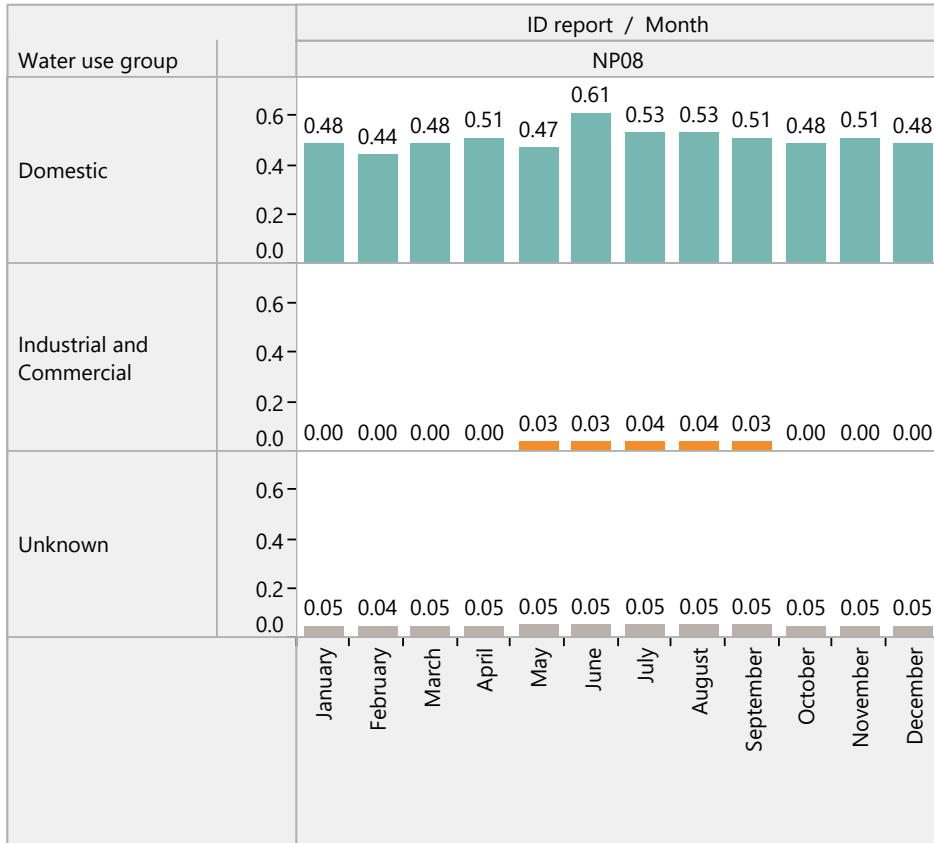
Water budget summary for North Pender VII watershed



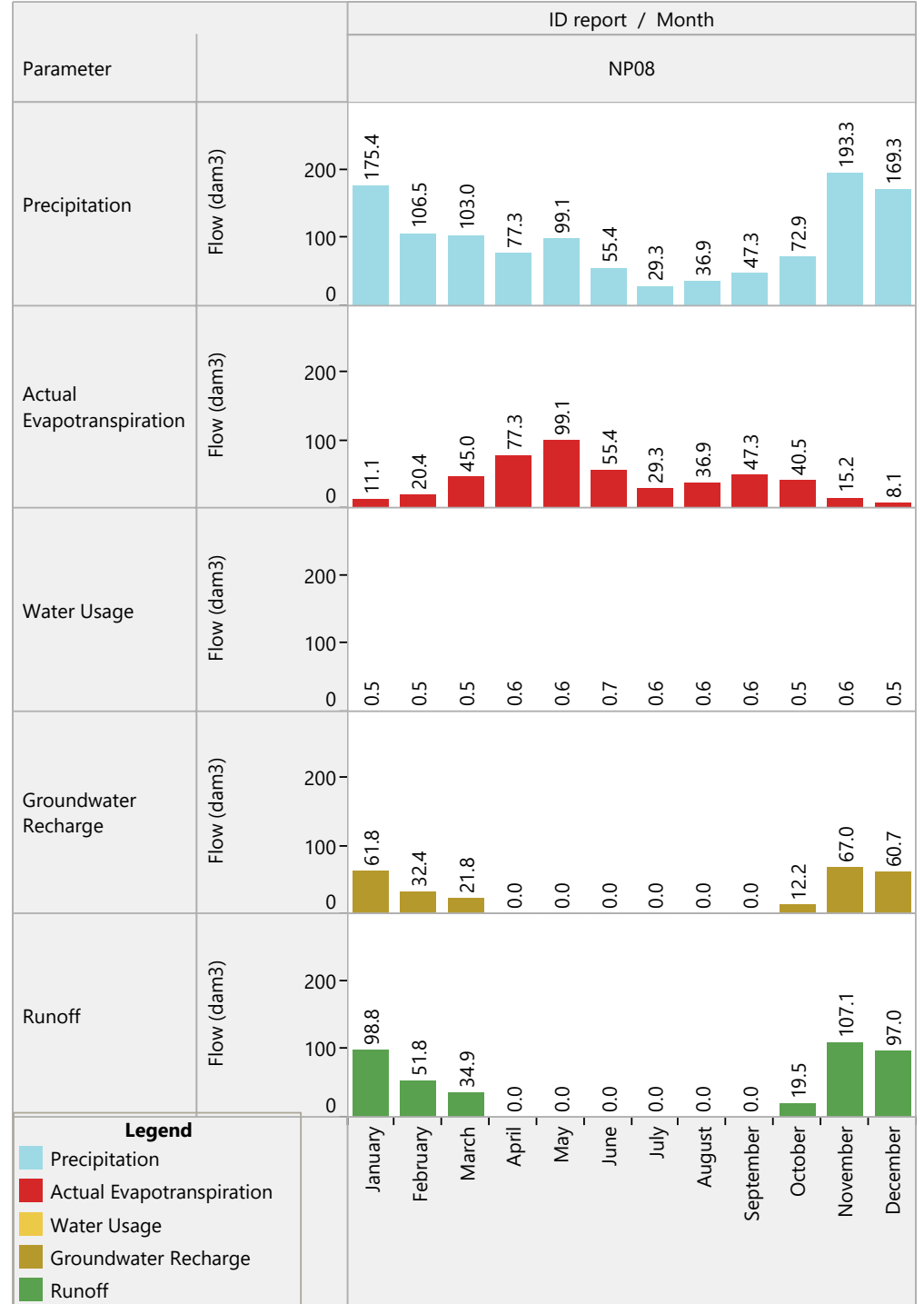
Water budget report for the watershed: North Pender VIII



Water demand by type of use in dam3



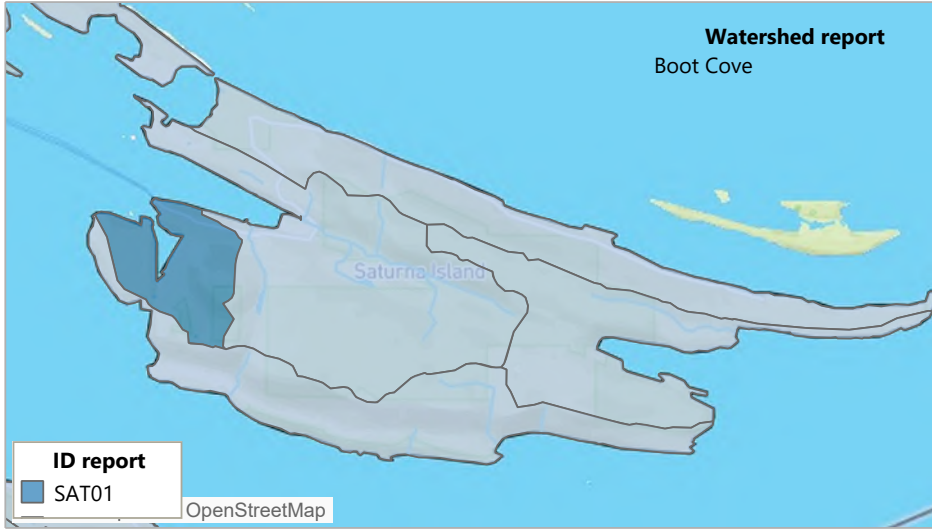
Water budget summary for North Pender VIII watershed



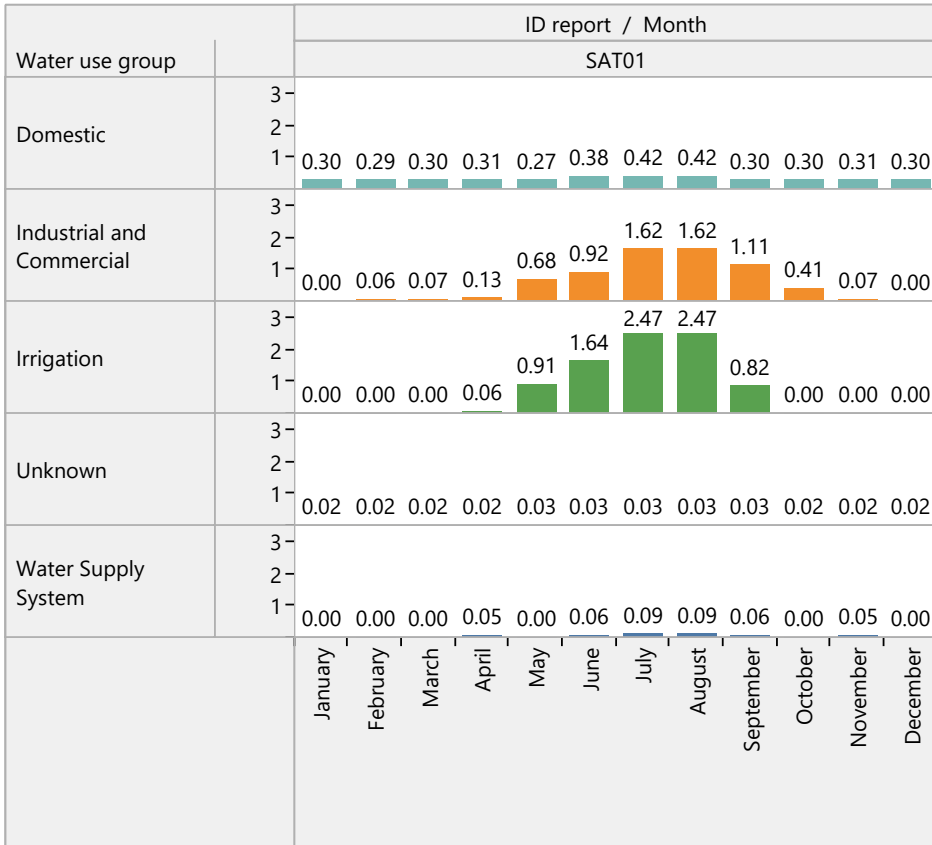
Legend

- Precipitation
- Actual Evapotranspiration
- Water Usage
- Groundwater Recharge
- Runoff

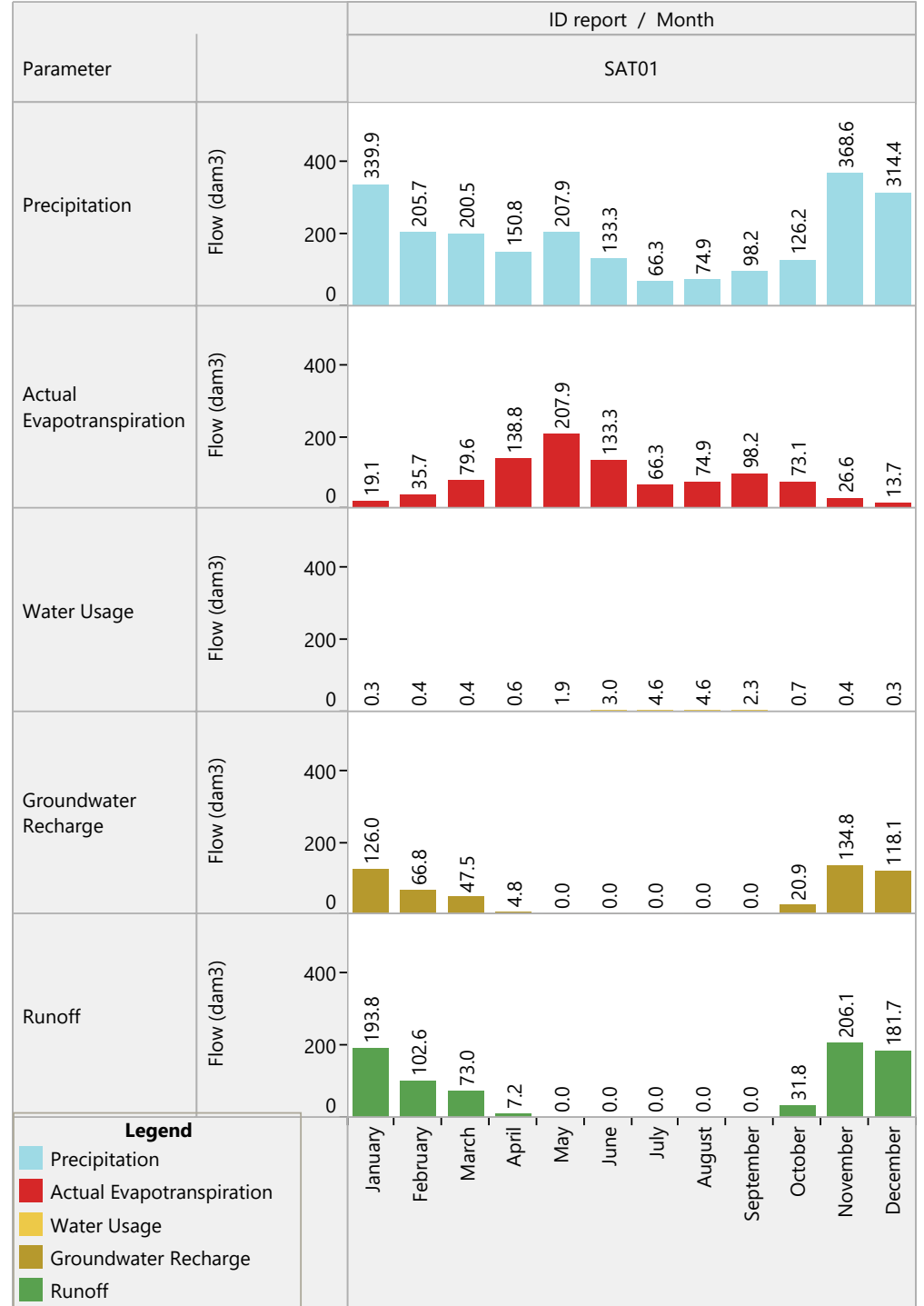
Water budget report for the watershed: Boot Cove



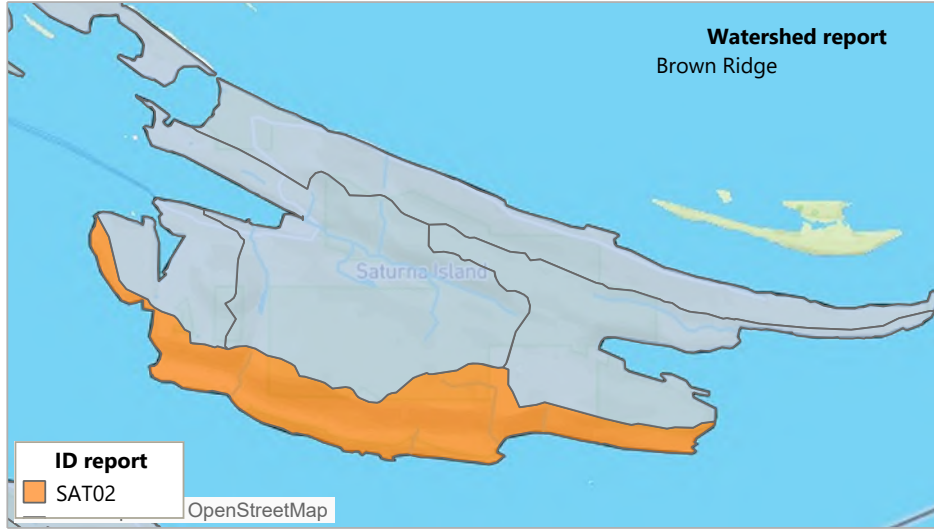
Water demand by type of use in dam3



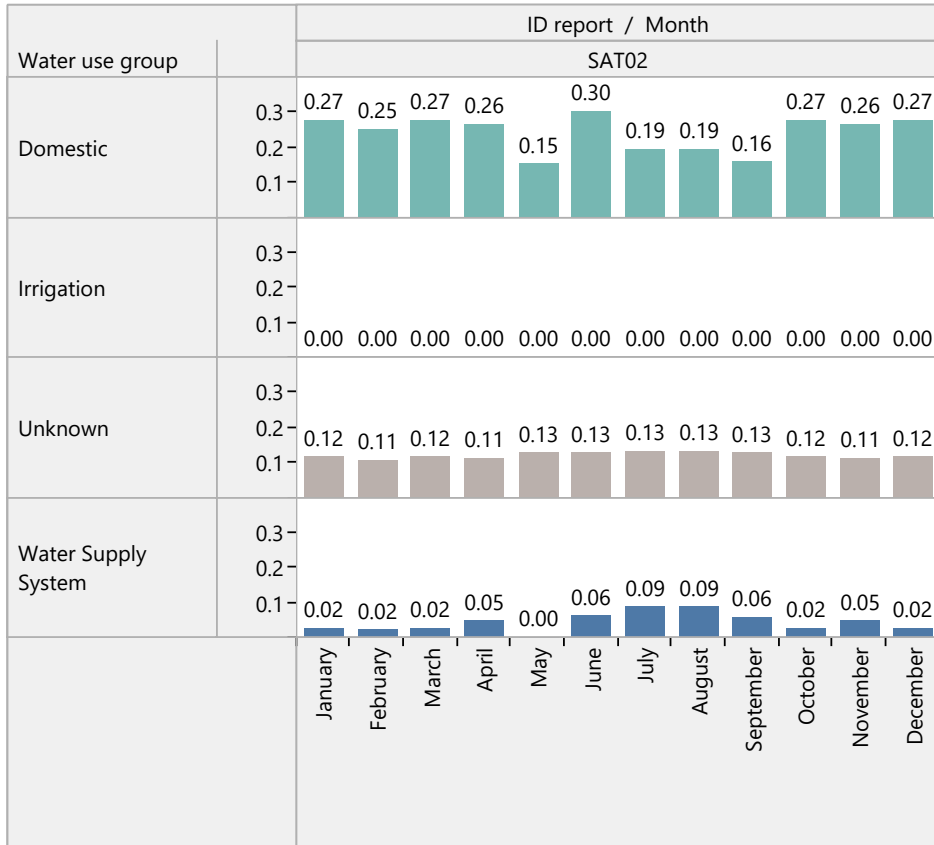
Water budget summary for Boot Cove watershed



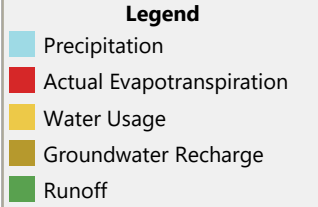
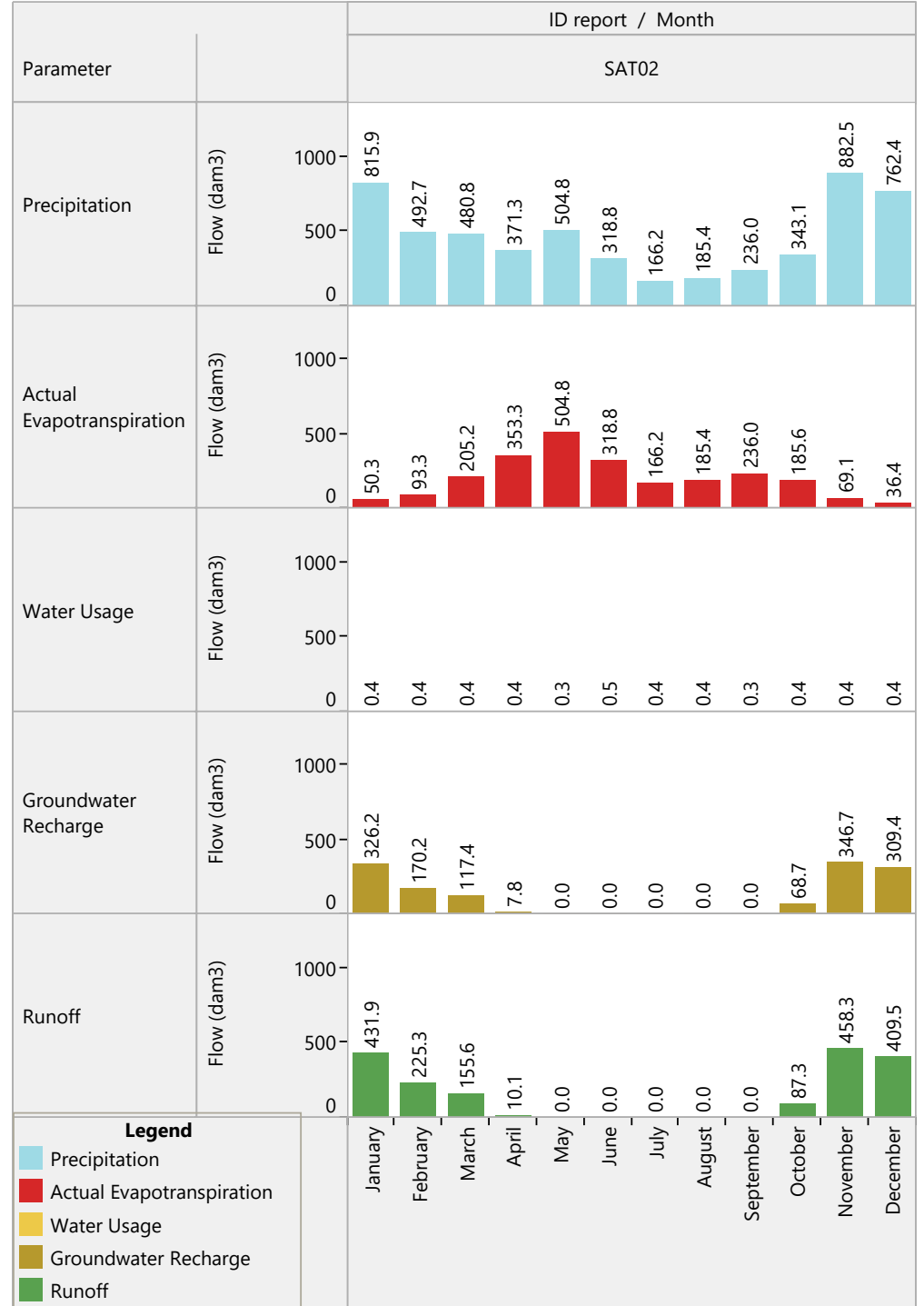
Water budget report for the watershed: Brown Ridge



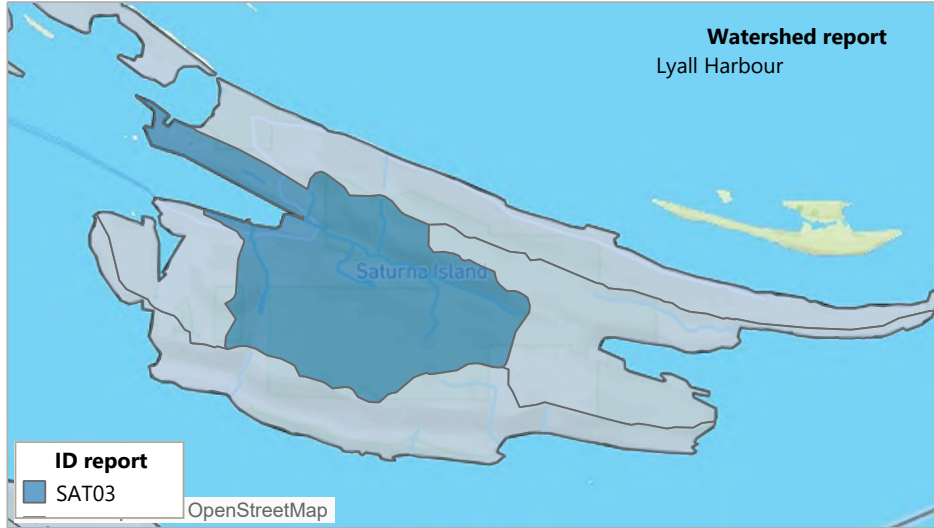
Water demand by type of use in dam3



Water budget summary for Brown Ridge watershed



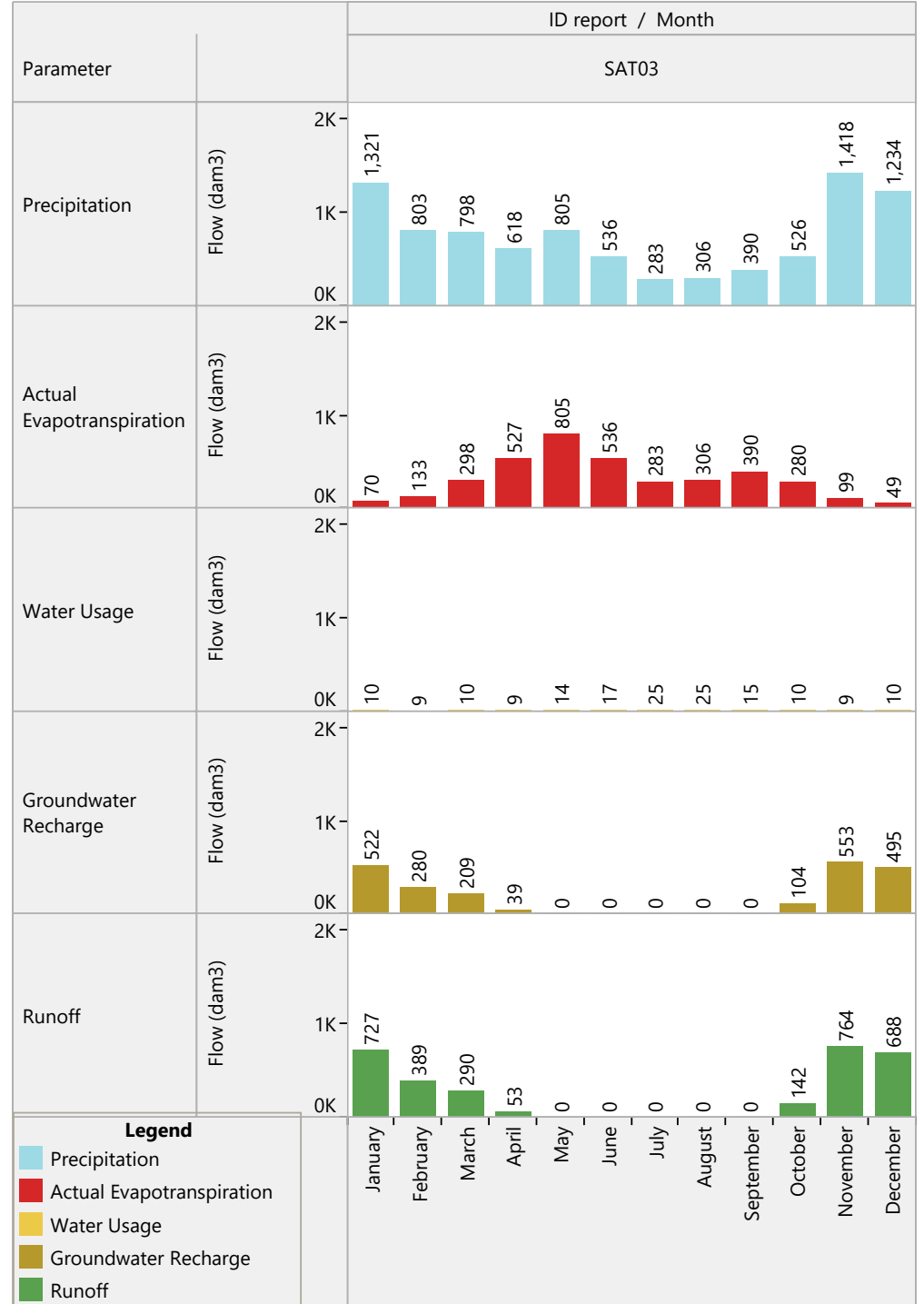
Water budget report for the watershed: Lyall Harbour



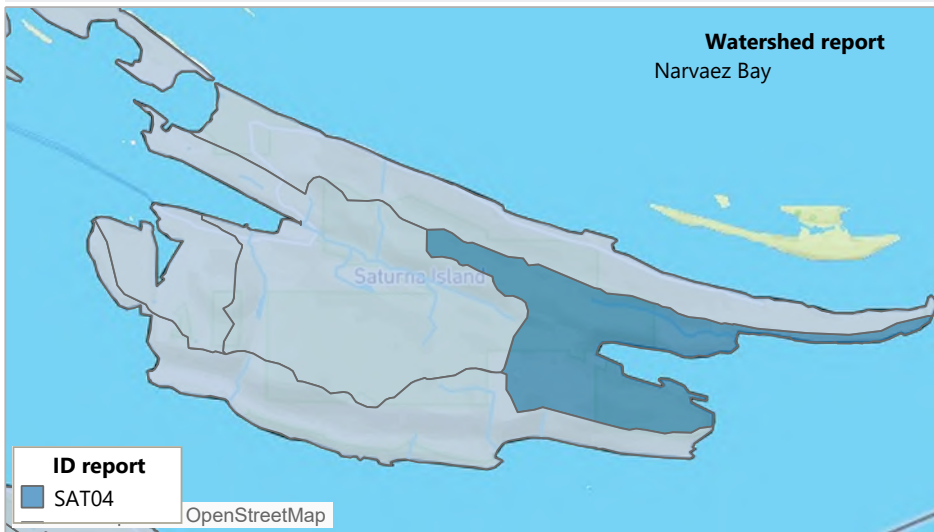
Water demand by type of use in dam3

Water use group	ID report / Month	SAT03											
		Jan	Feb	Mar	Apr	May	Jun	Jul	Aug	Sep	Oct	Nov	Dec
Domestic	20 10	0.78	0.71	0.78	0.83	0.82	1.08	1.01	1.01	0.86	0.78	0.83	0.78
Industrial and Commercial	20 10	0.19	0.18	0.19	0.19	0.21	0.21	0.22	0.22	0.21	0.19	0.19	0.19
Irrigation	20 10	0.99	0.90	0.99	0.96	4.18	7.04	10.37	10.37	4.06	0.99	0.96	0.99
Recreational	20 10	0.16	0.14	0.16	0.15	0.17	0.17	0.18	0.18	0.17	0.16	0.15	0.16
Unknown	20 10	0.07	0.06	0.07	0.07	0.08	0.08	0.08	0.08	0.08	0.07	0.07	0.07
Water Supply System	20 10	7.36	6.65	7.36	7.12	8.11	8.39	12.99	12.99	9.21	7.36	7.12	7.36

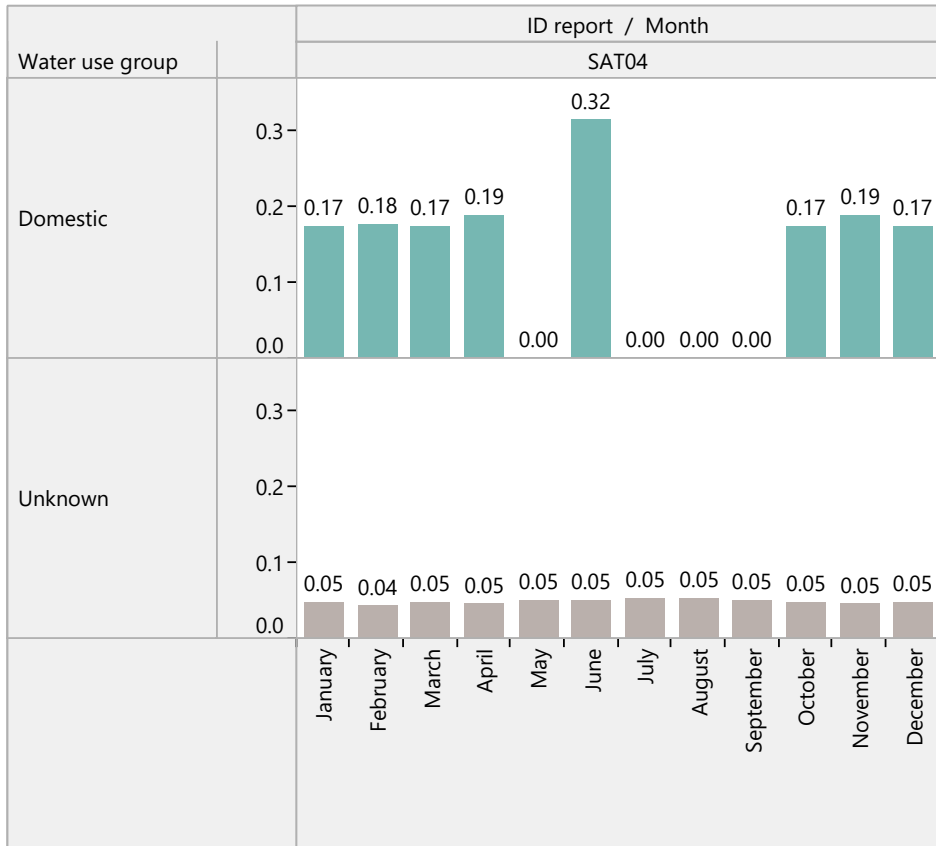
Water budget summary for Lyall Harbour watershed



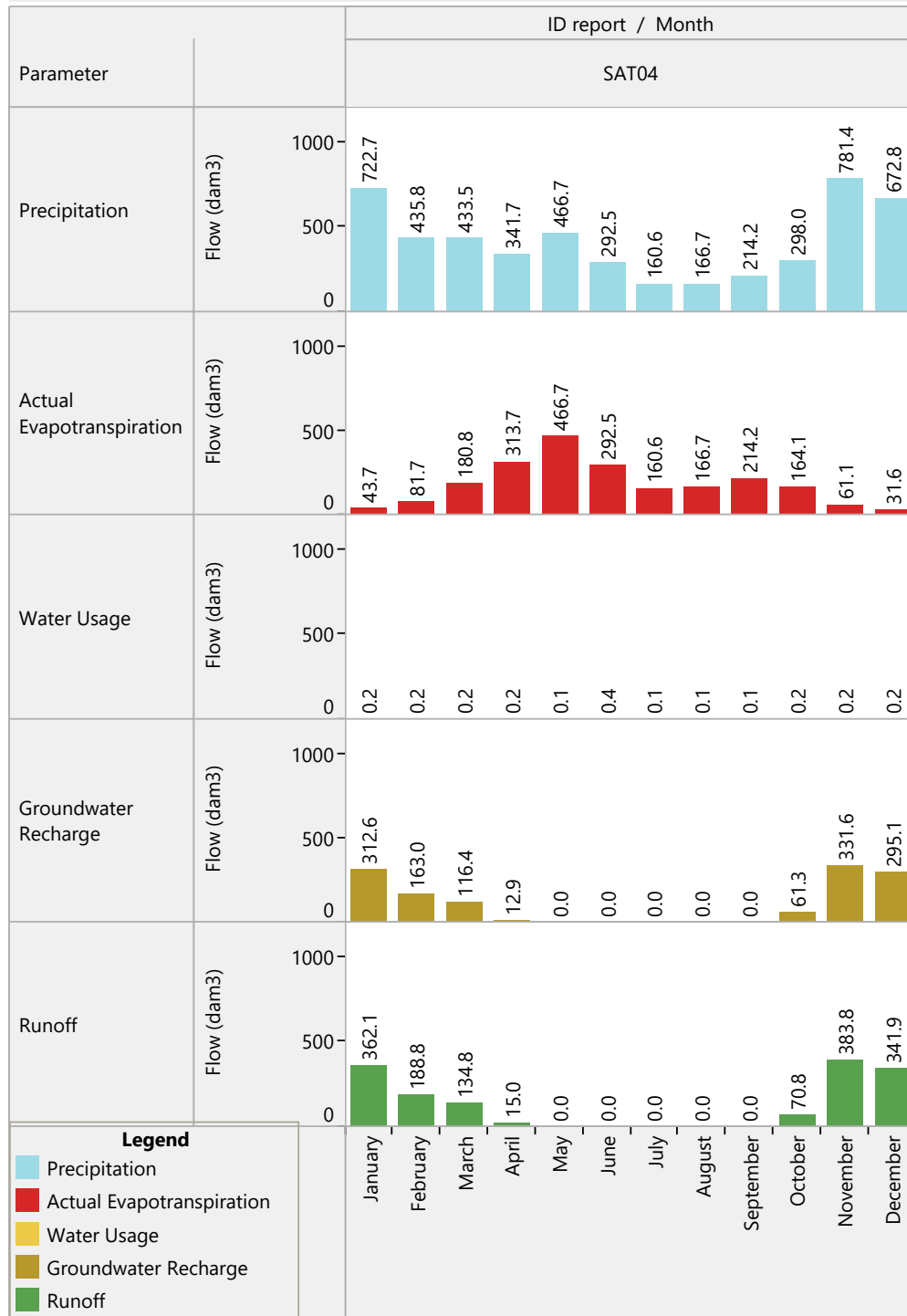
Water budget report for the watershed: Narvaez Bay



Water demand by type of use in dam3



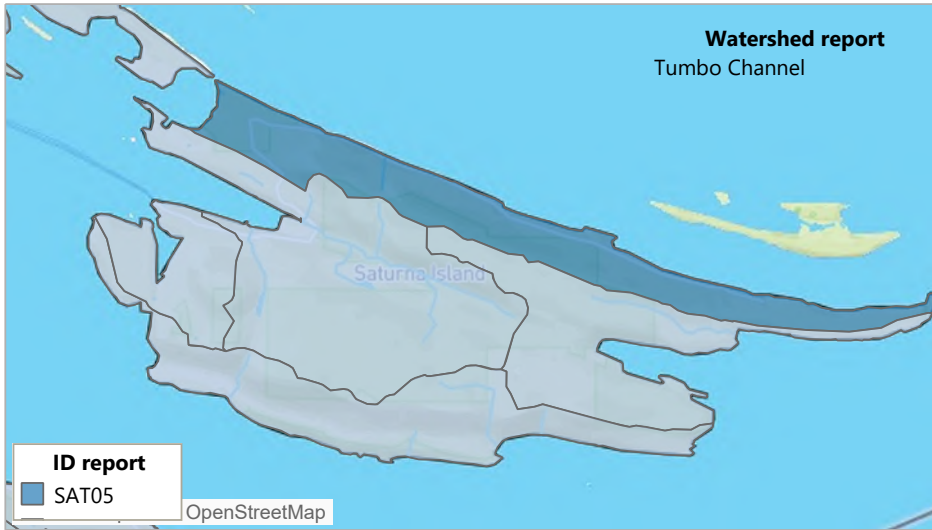
Water budget summary for Narvaez Bay watershed



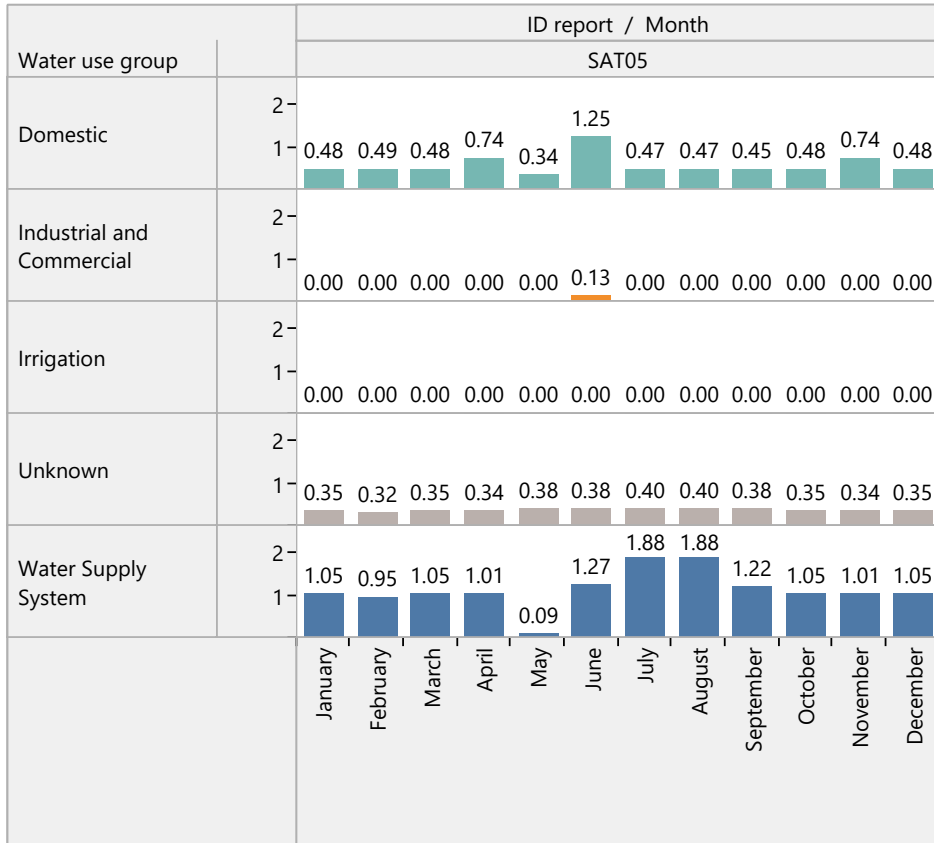
Legend

- Precipitation
- Actual Evapotranspiration
- Water Usage
- Groundwater Recharge
- Runoff

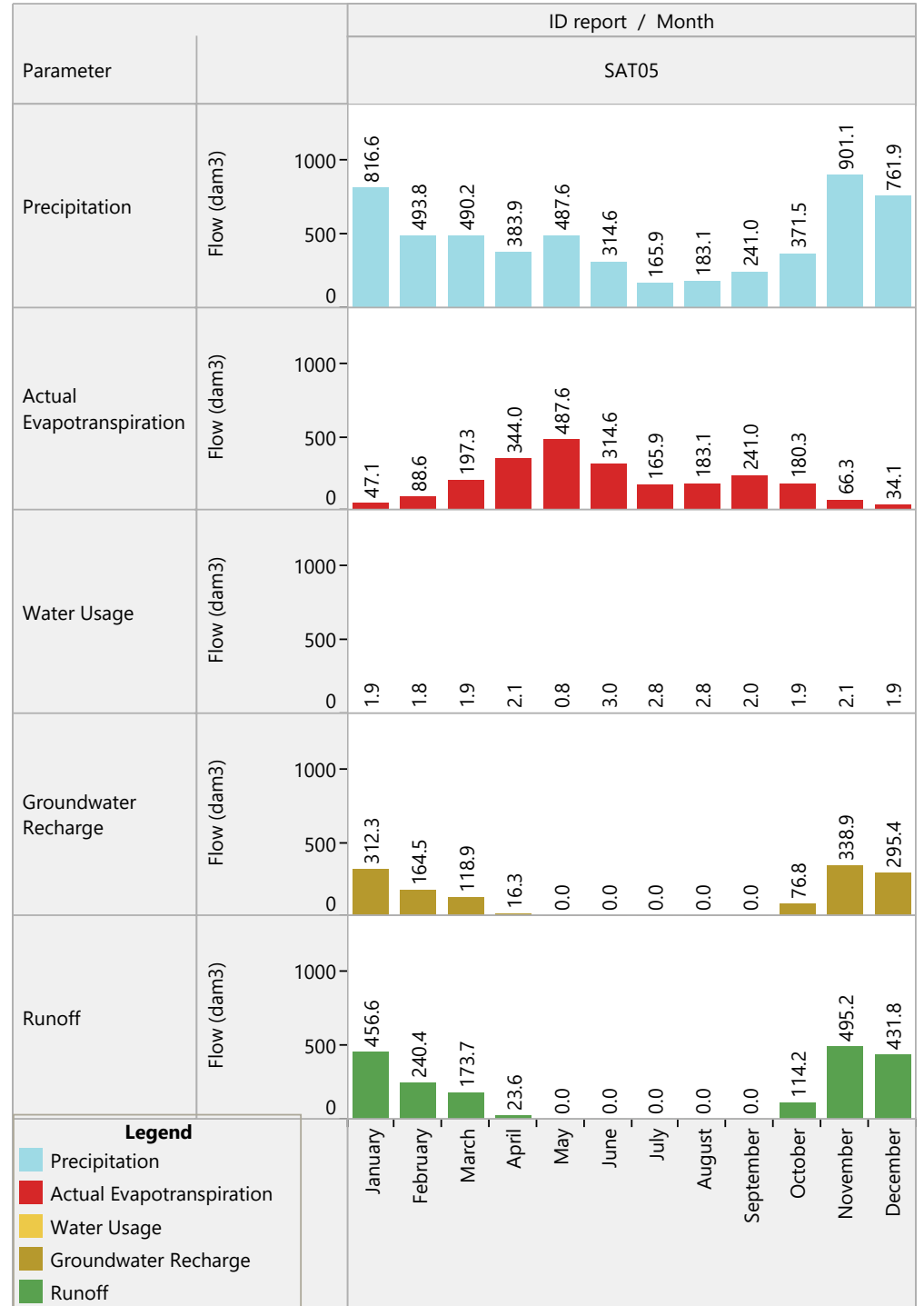
Water budget report for the watershed: Tumbo Channel



Water demand by type of use in dam3



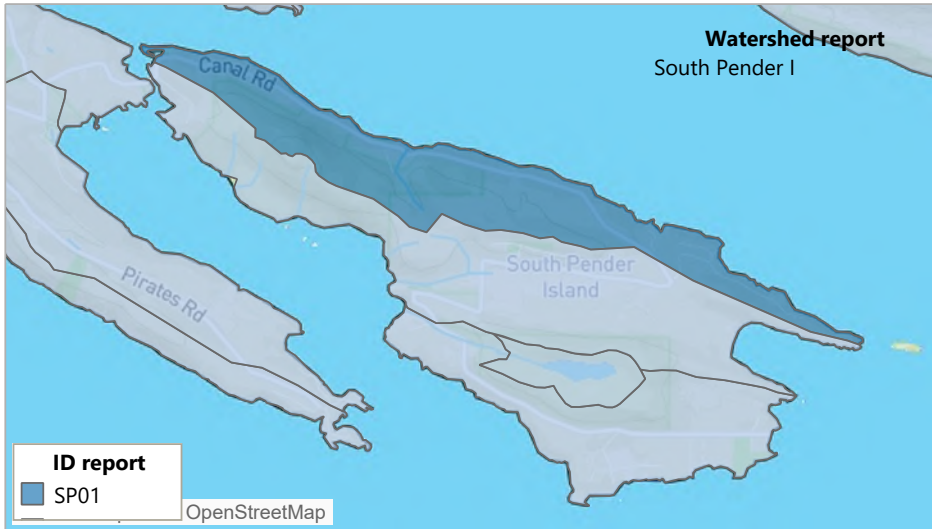
Water budget summary for Tumbo Channel watershed



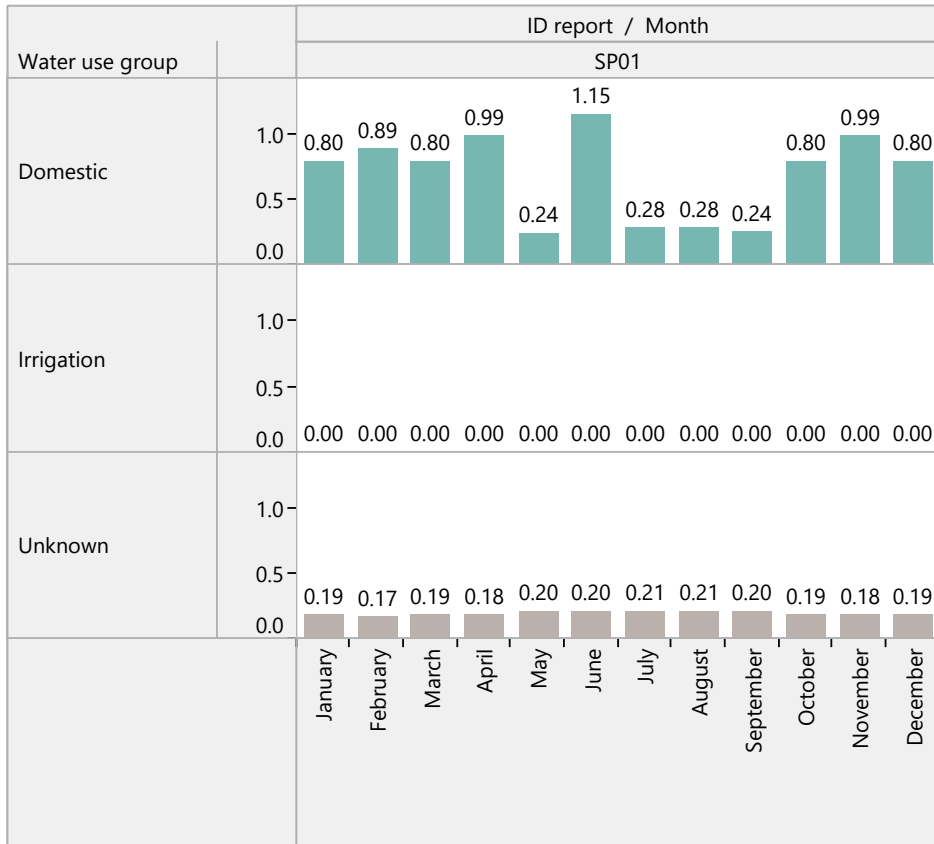
Legend

- Precipitation
- Actual Evapotranspiration
- Water Usage
- Groundwater Recharge
- Runoff

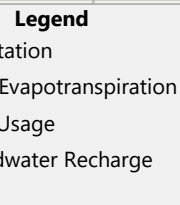
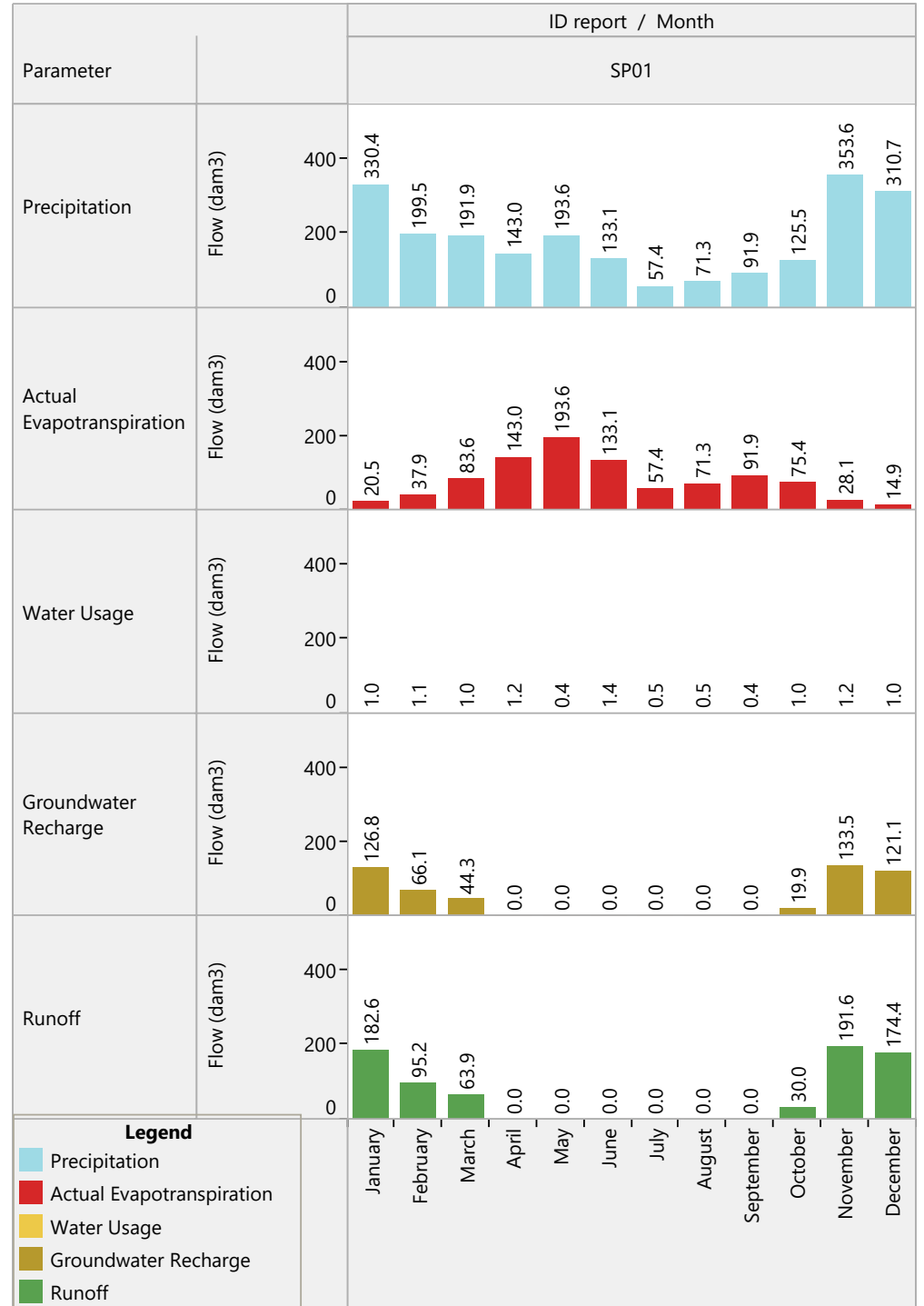
Water budget report for the watershed: South Pender I



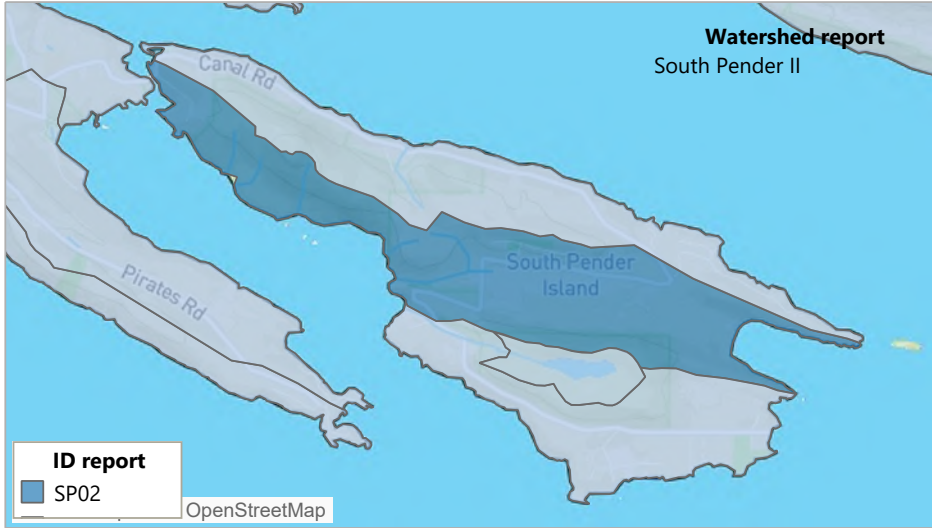
Water demand by type of use in dam3



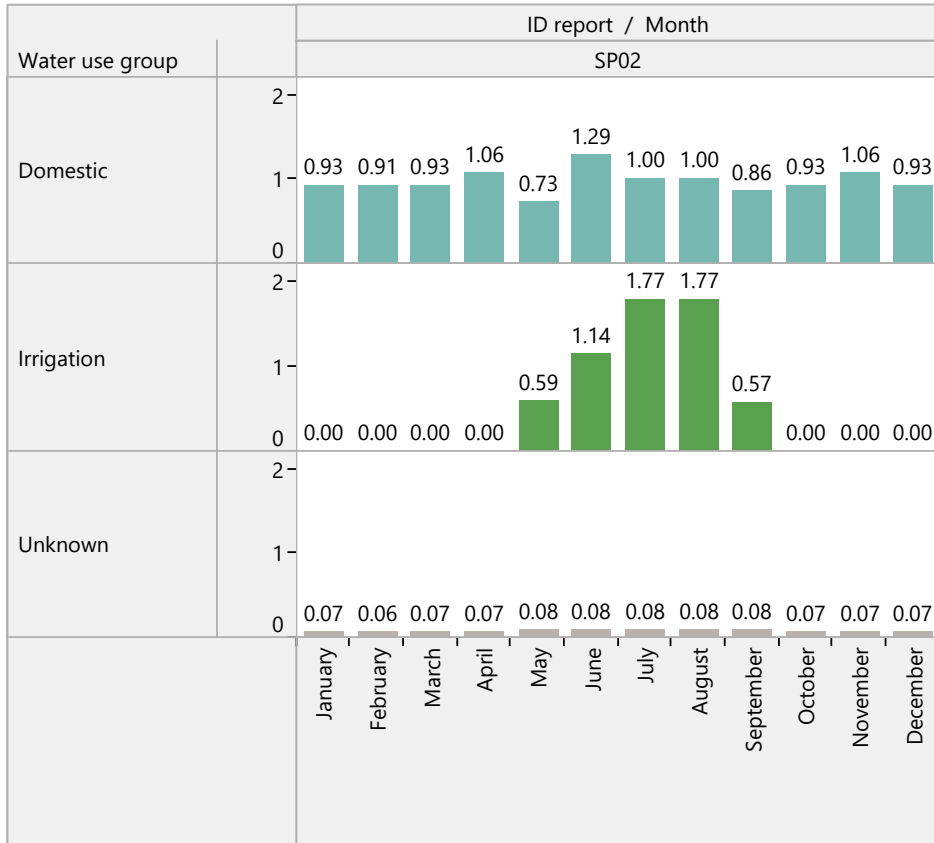
Water budget summary for South Pender I watershed



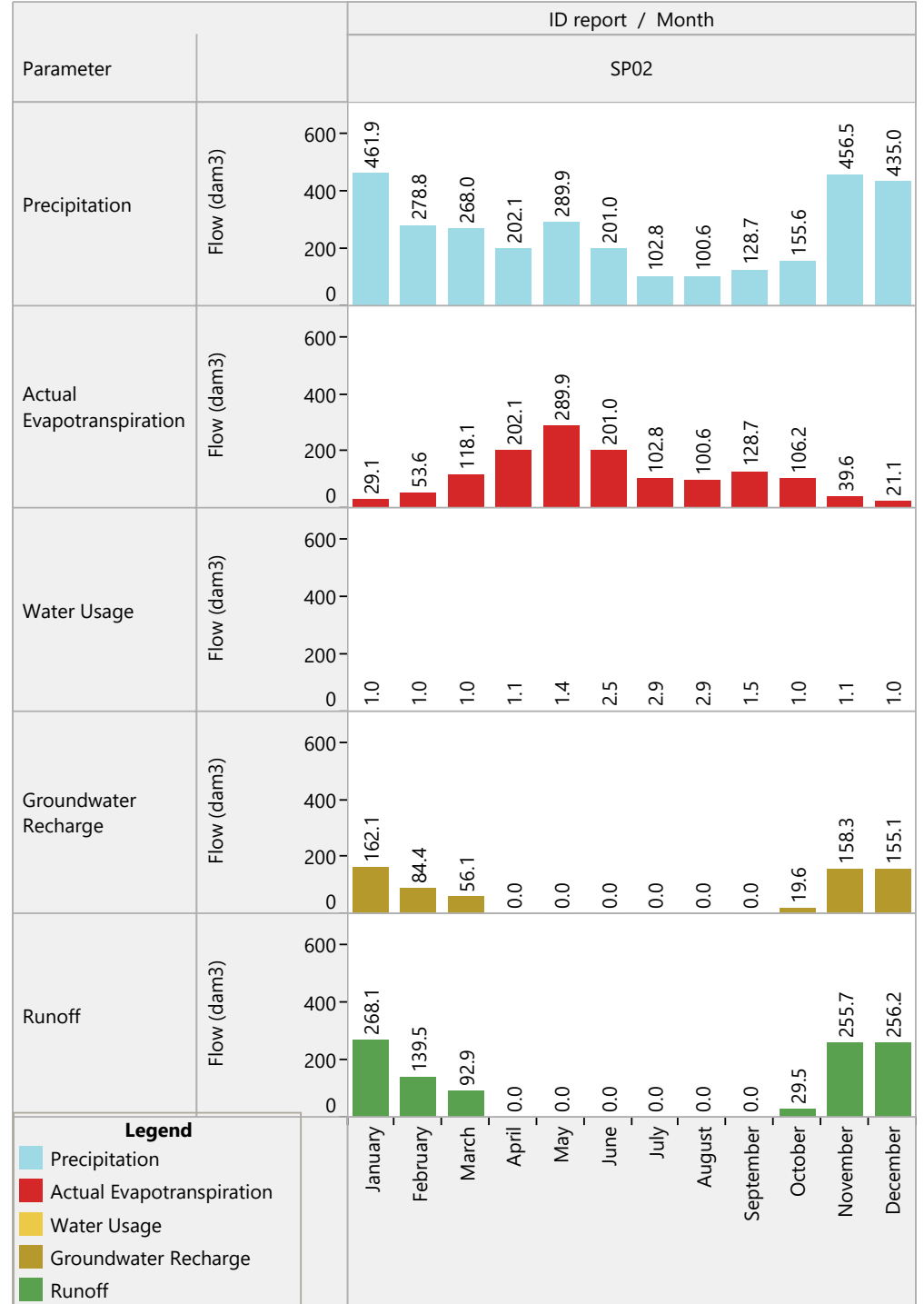
Water budget report for the watershed: South Pender II



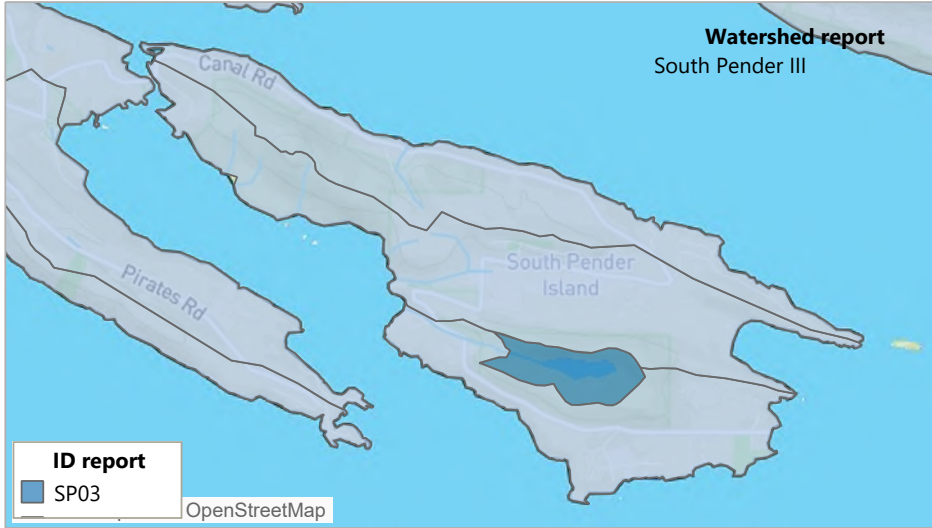
Water demand by type of use in dam3



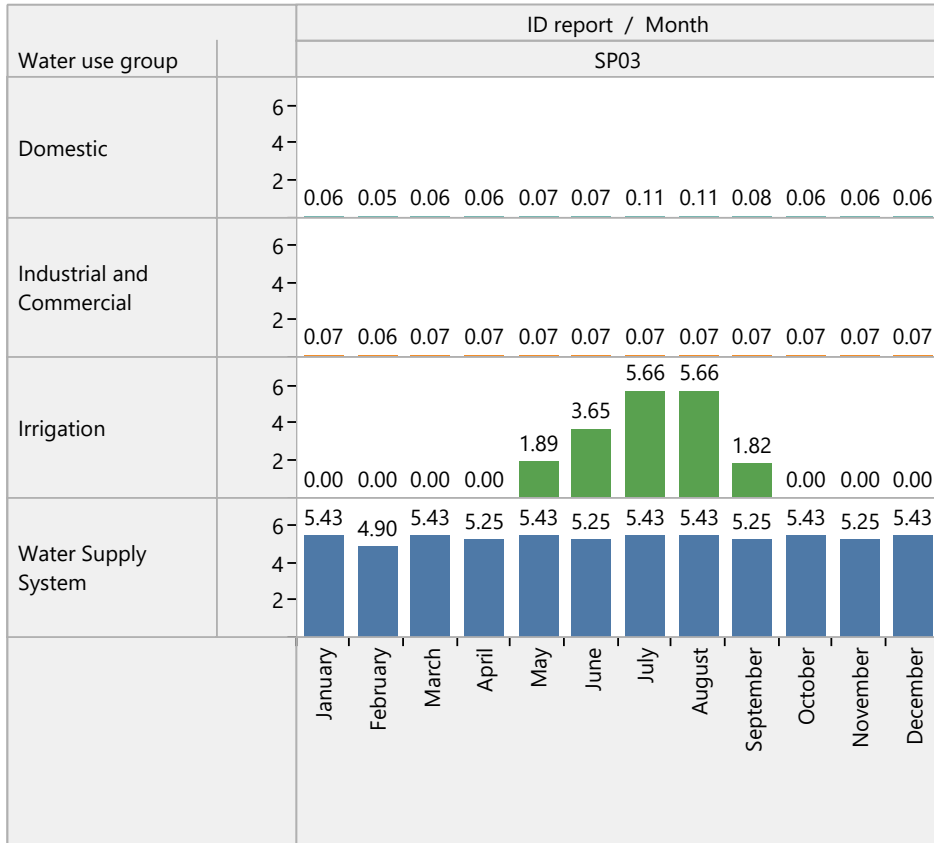
Water budget summary for South Pender II watershed



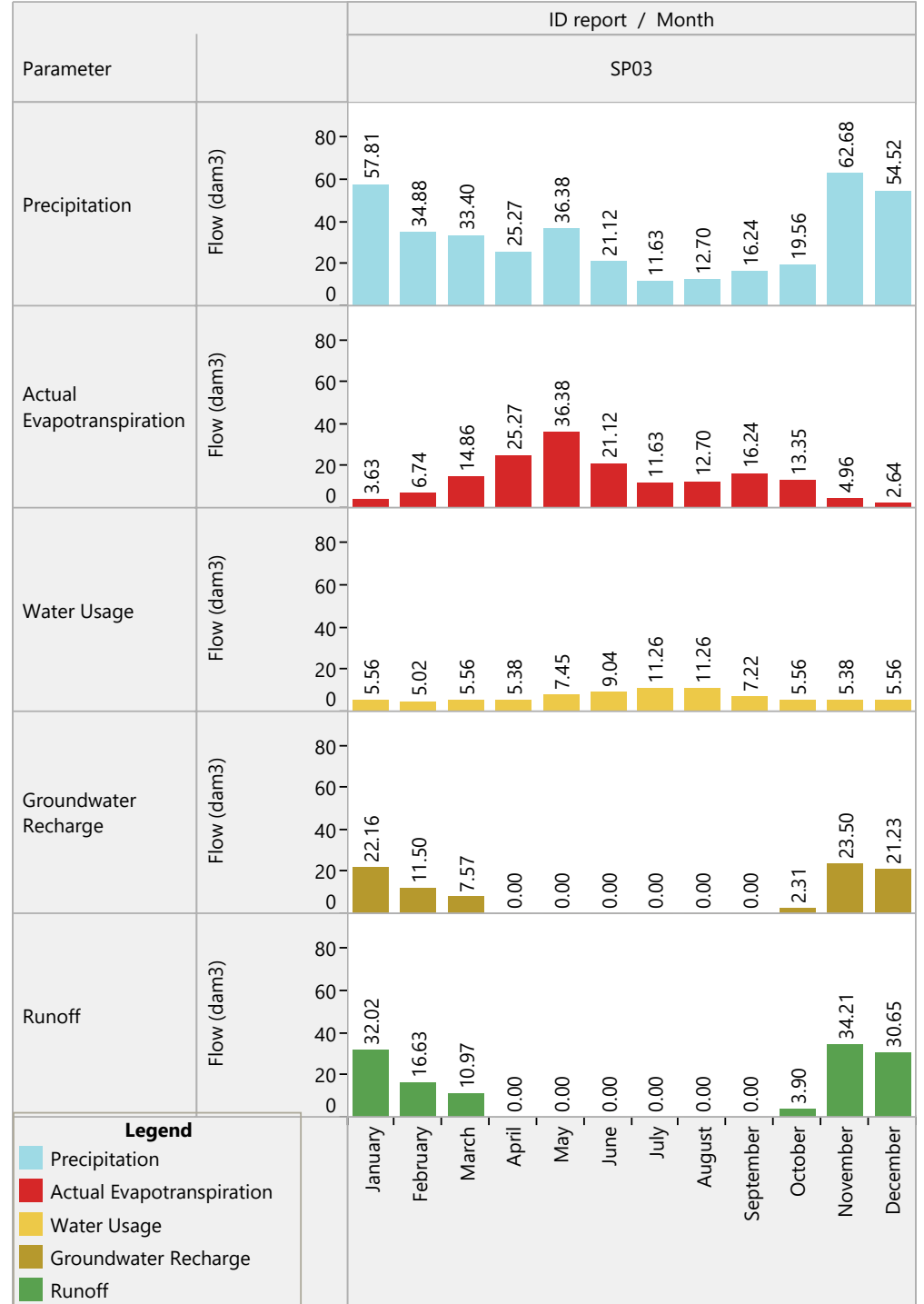
Water budget report for the watershed: South Pender III



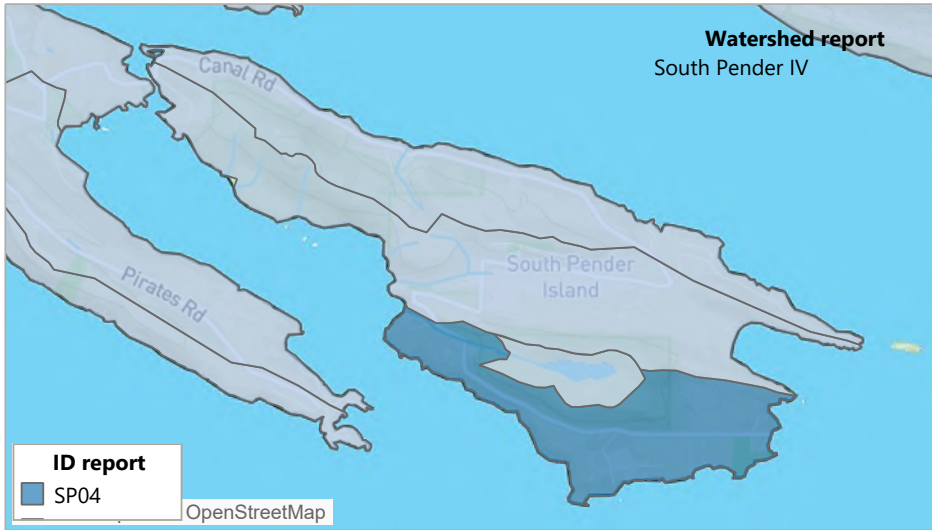
Water demand by type of use in dam3



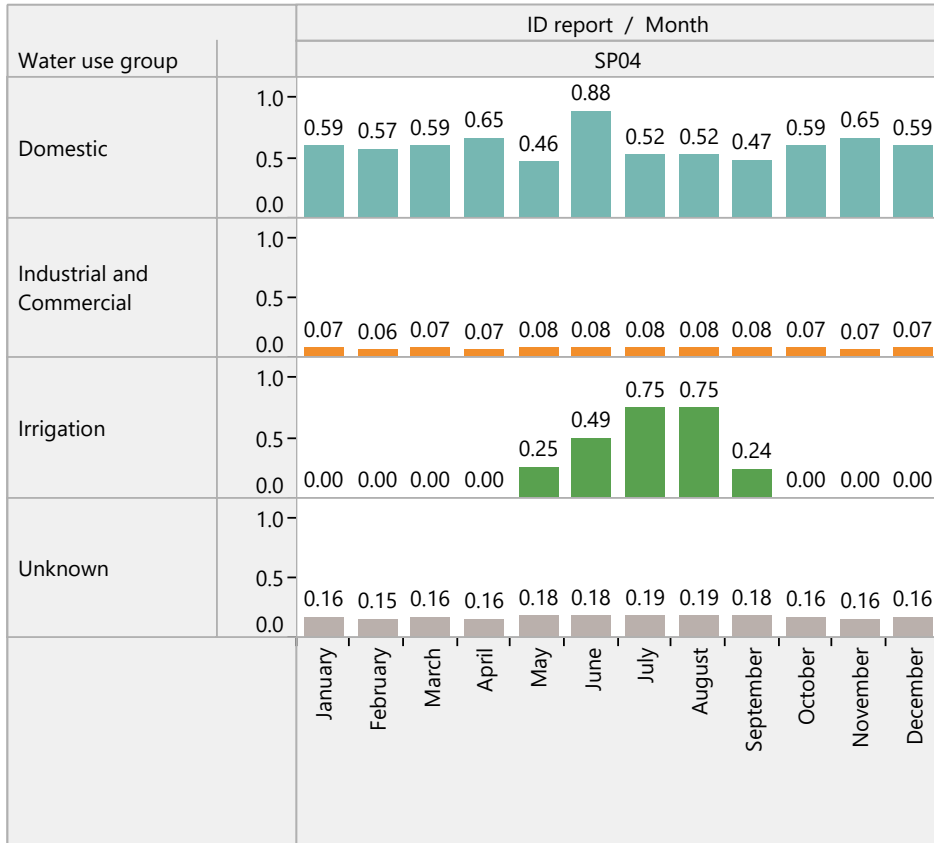
Water budget summary for South Pender III watershed



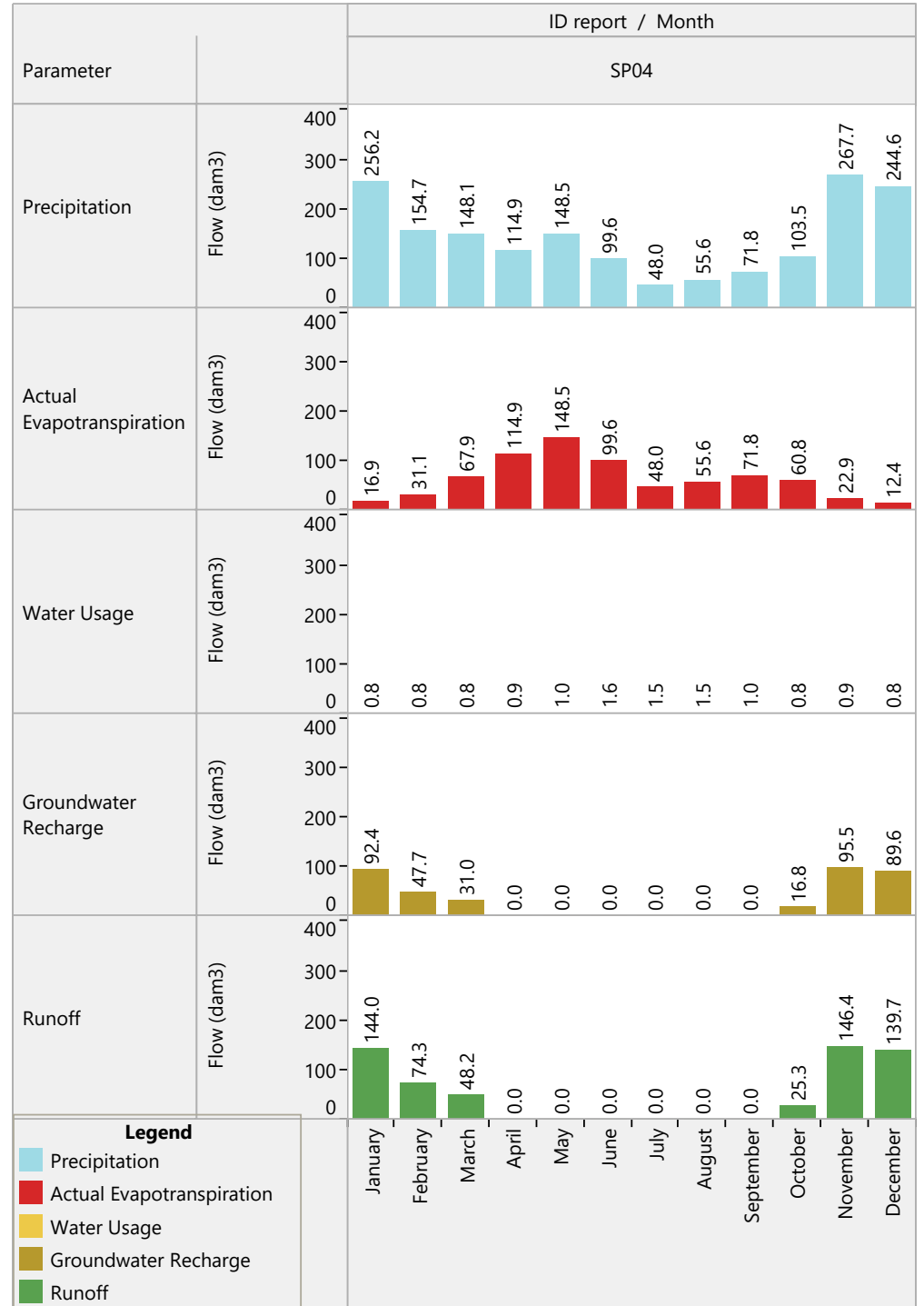
Water budget report for the watershed: South Pender IV



Water demand by type of use in dam3



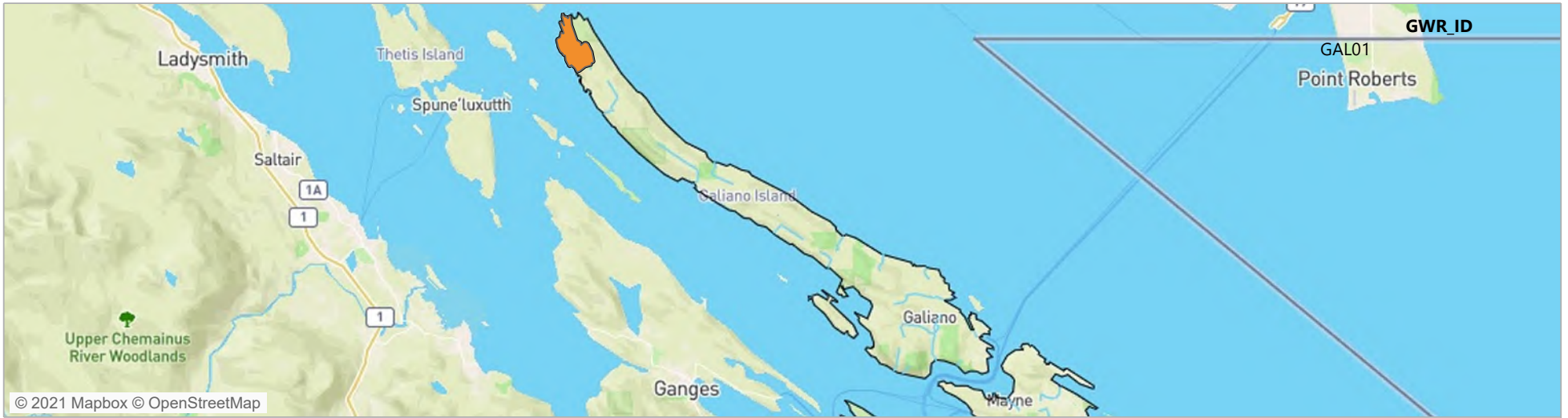
Water budget summary for South Pender IV watershed



Appendix 5

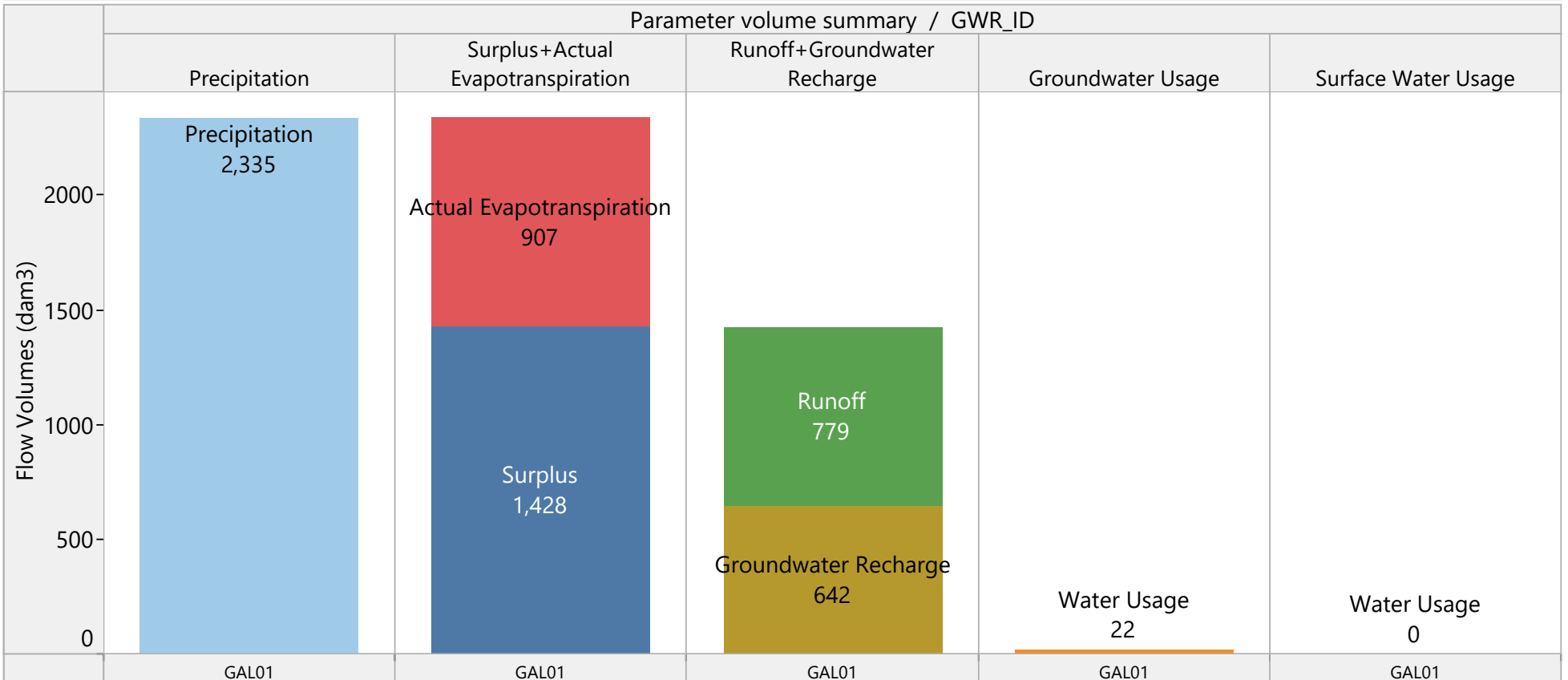
Annual Water Budget Summary for Groundwater Regions

Water budget report



Annual flow volume report for North Galiano_Spanish Hills

Parameter volume summary / GWR_ID

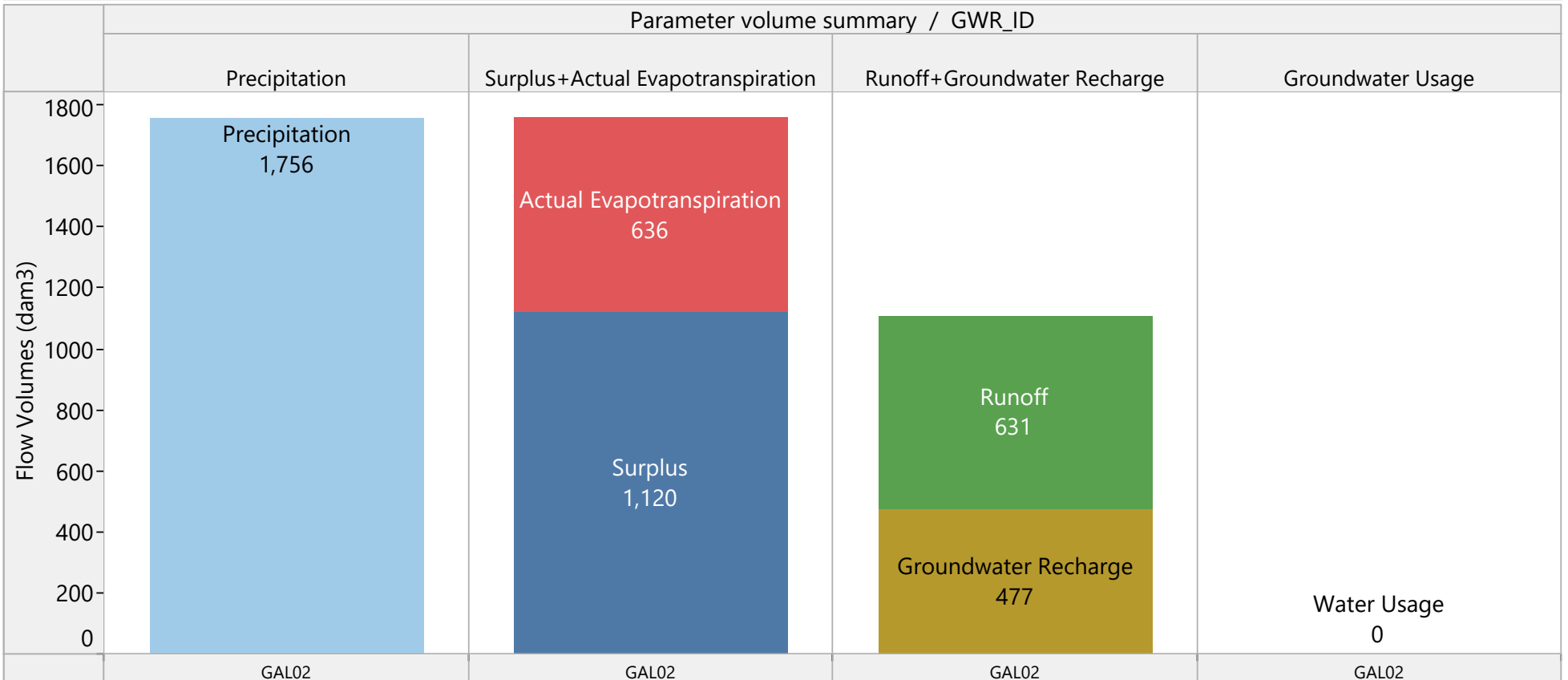


Water budget report



Annual flow volume report for Dionisio Point

Parameter volume summary / GWR_ID

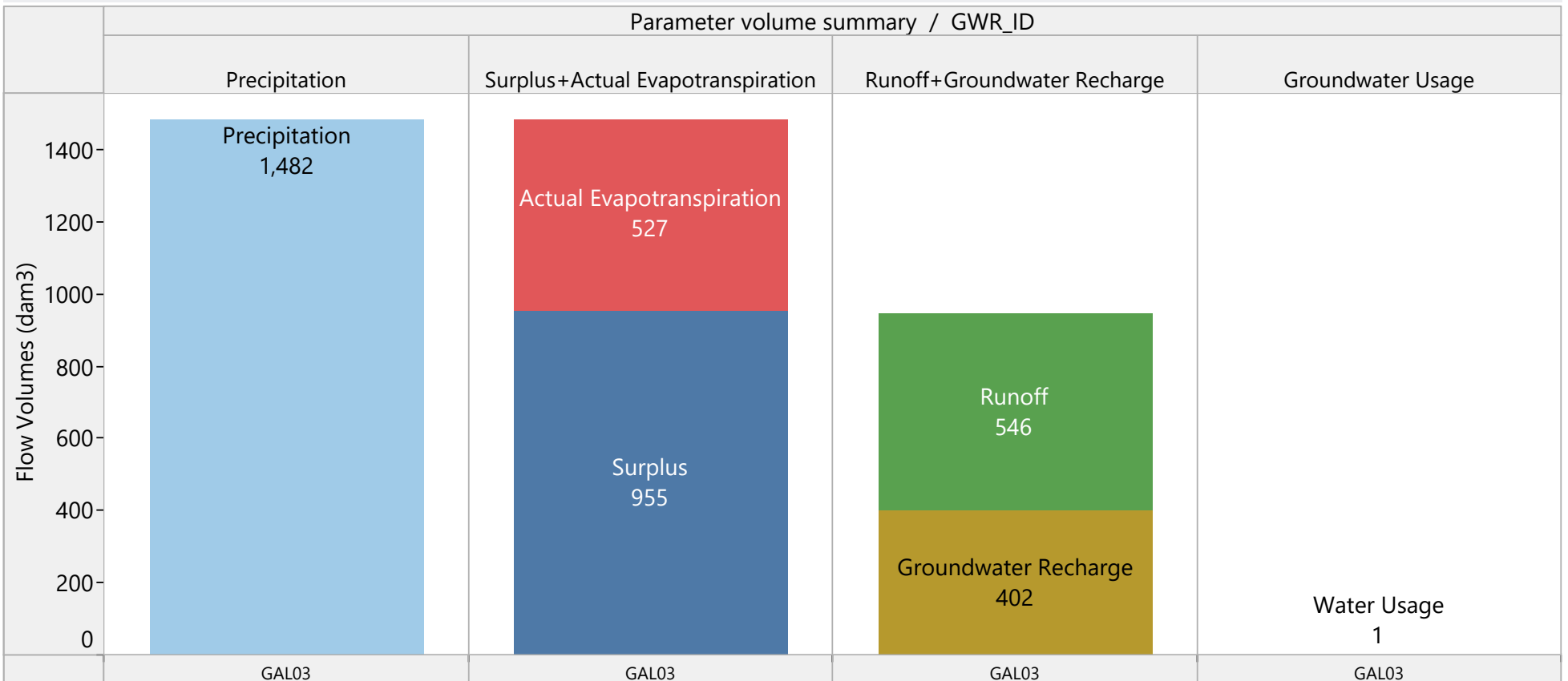


Water budget report

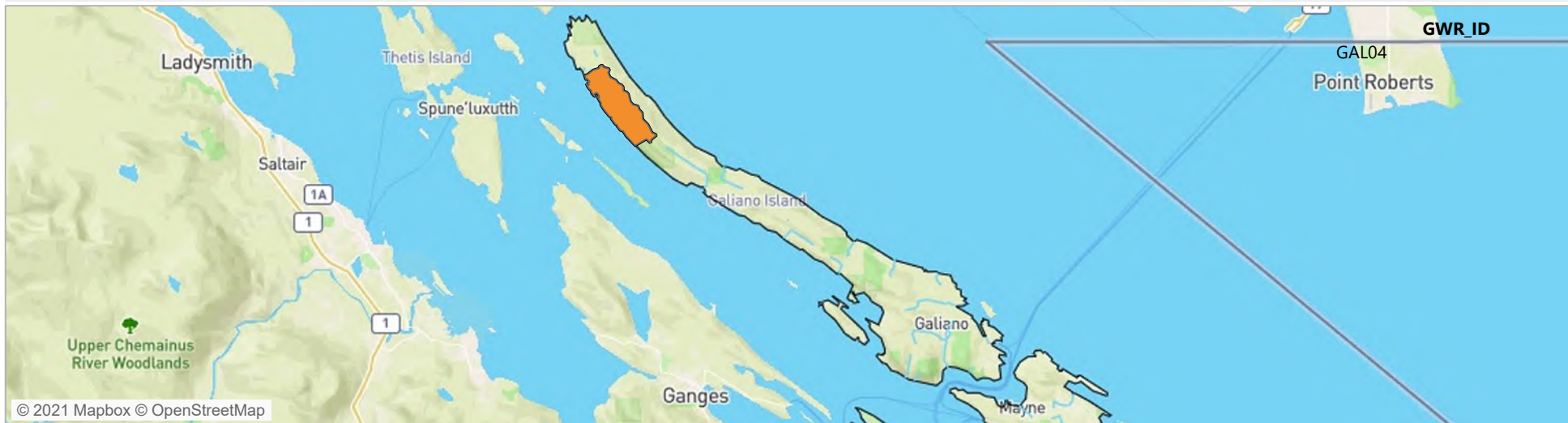


Annual flow volume report for North Georgia Strait

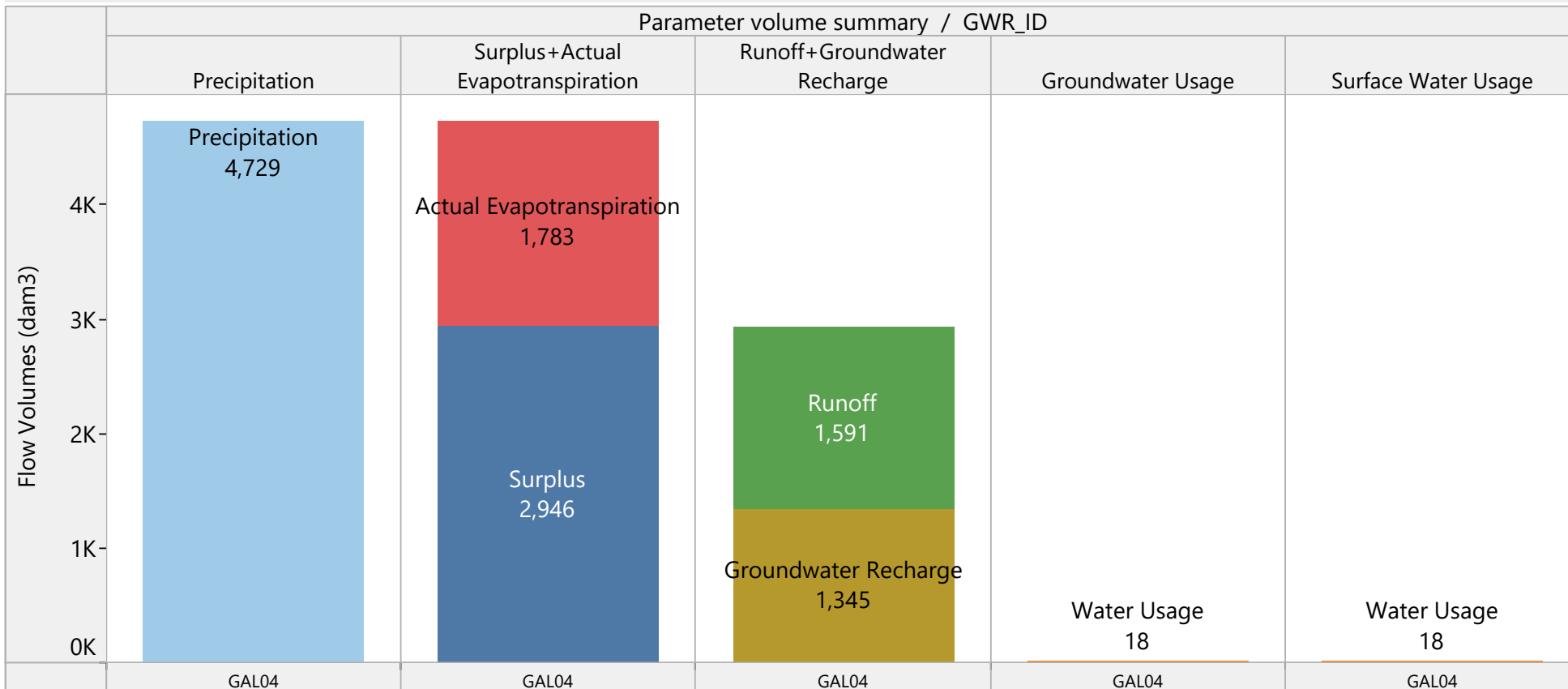
Parameter volume summary / GWR_ID



Water budget report



Annual flow volume report for North Trincomali Channel

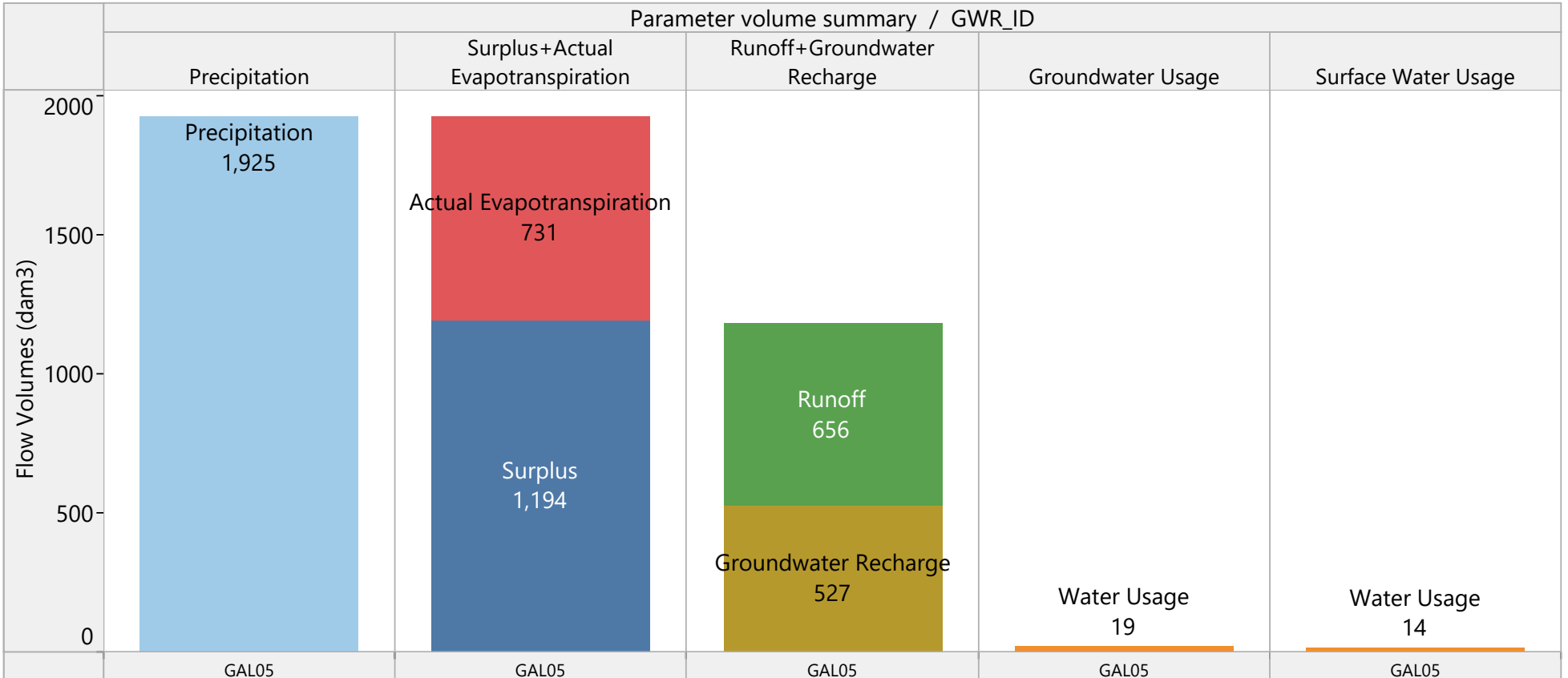


Water budget report



Annual flow volume report for West Galiano

Parameter volume summary / GWR_ID

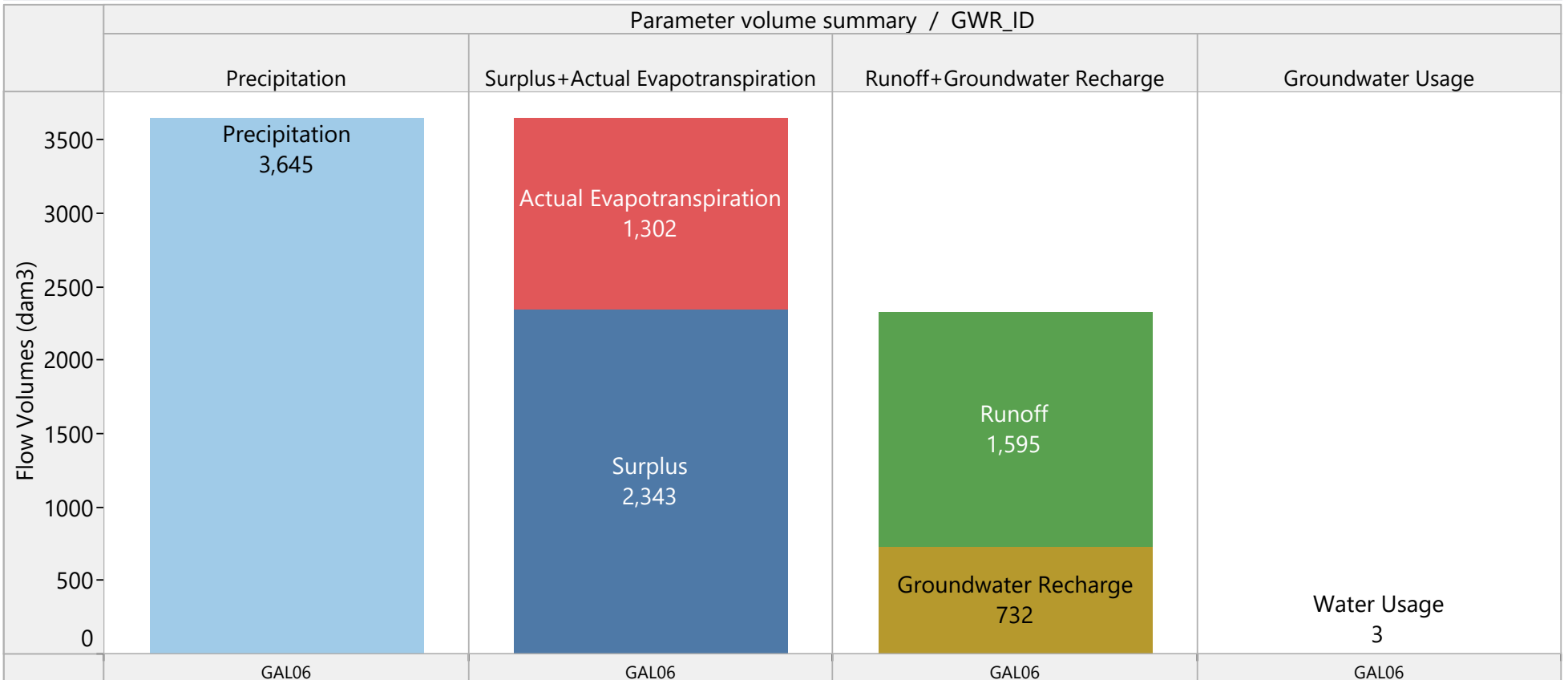


Water budget report

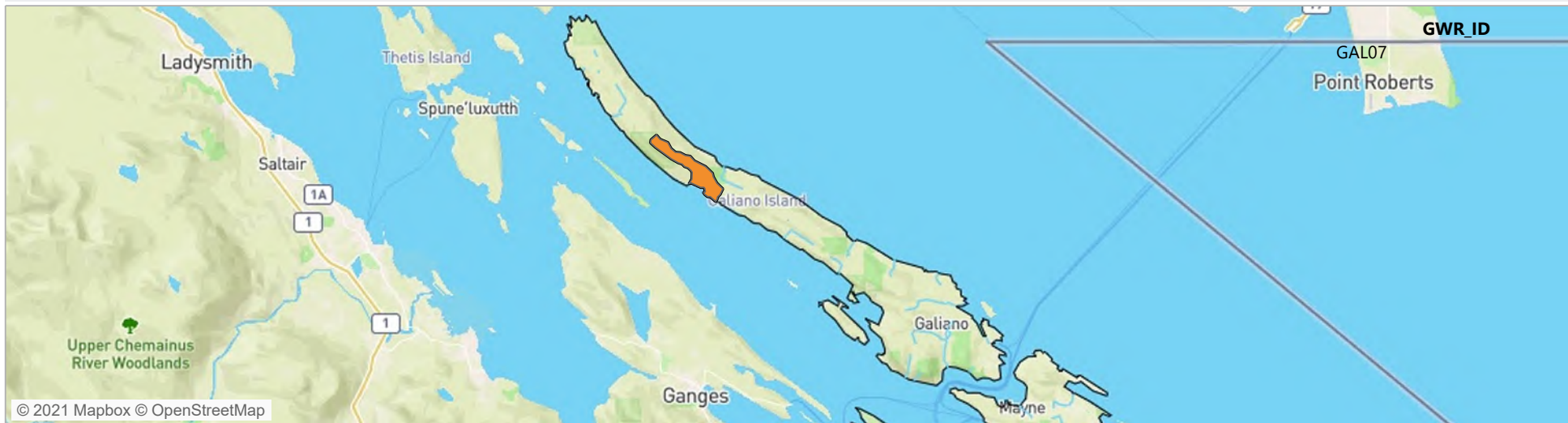


Annual flow volume report for East Galiano

Parameter volume summary / GWR_ID

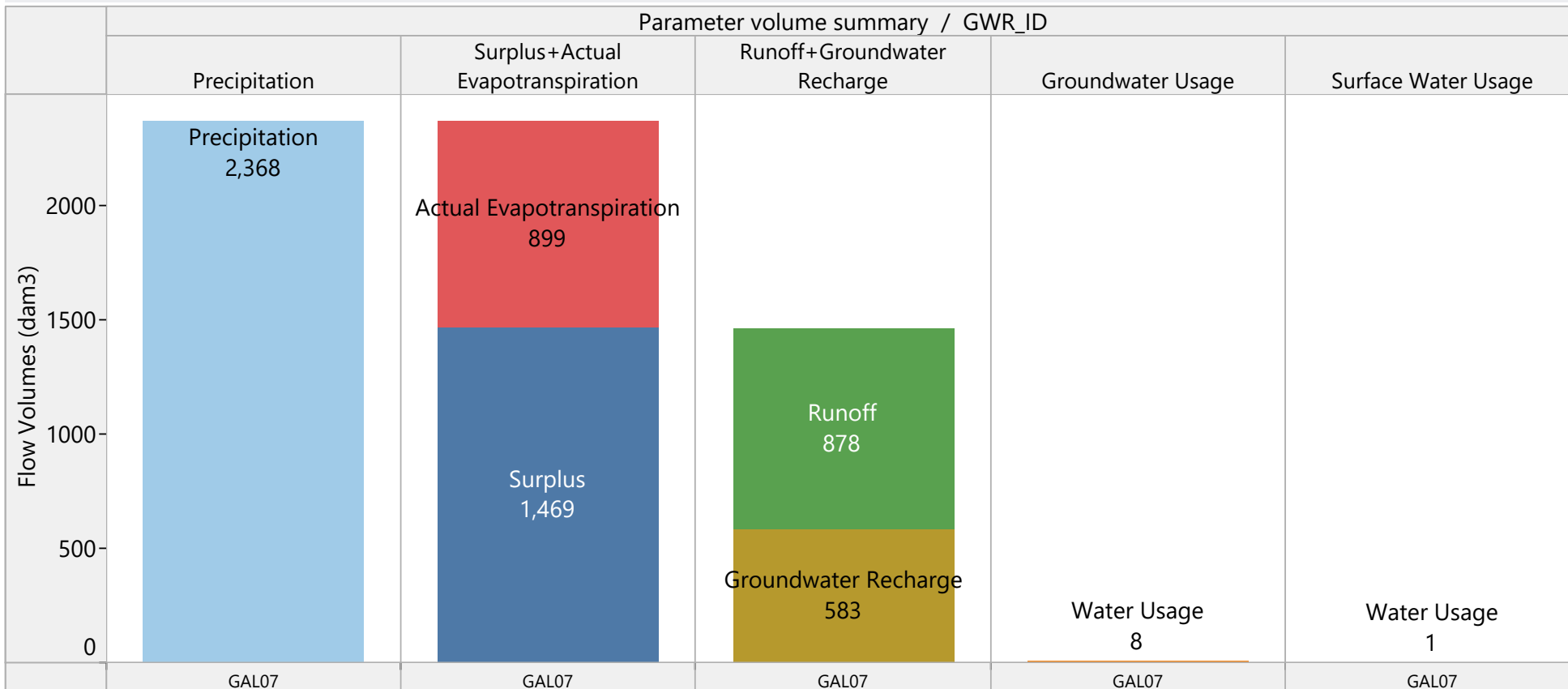


Water budget report



Annual flow volume report for Greig Creek

Parameter volume summary / GWR_ID

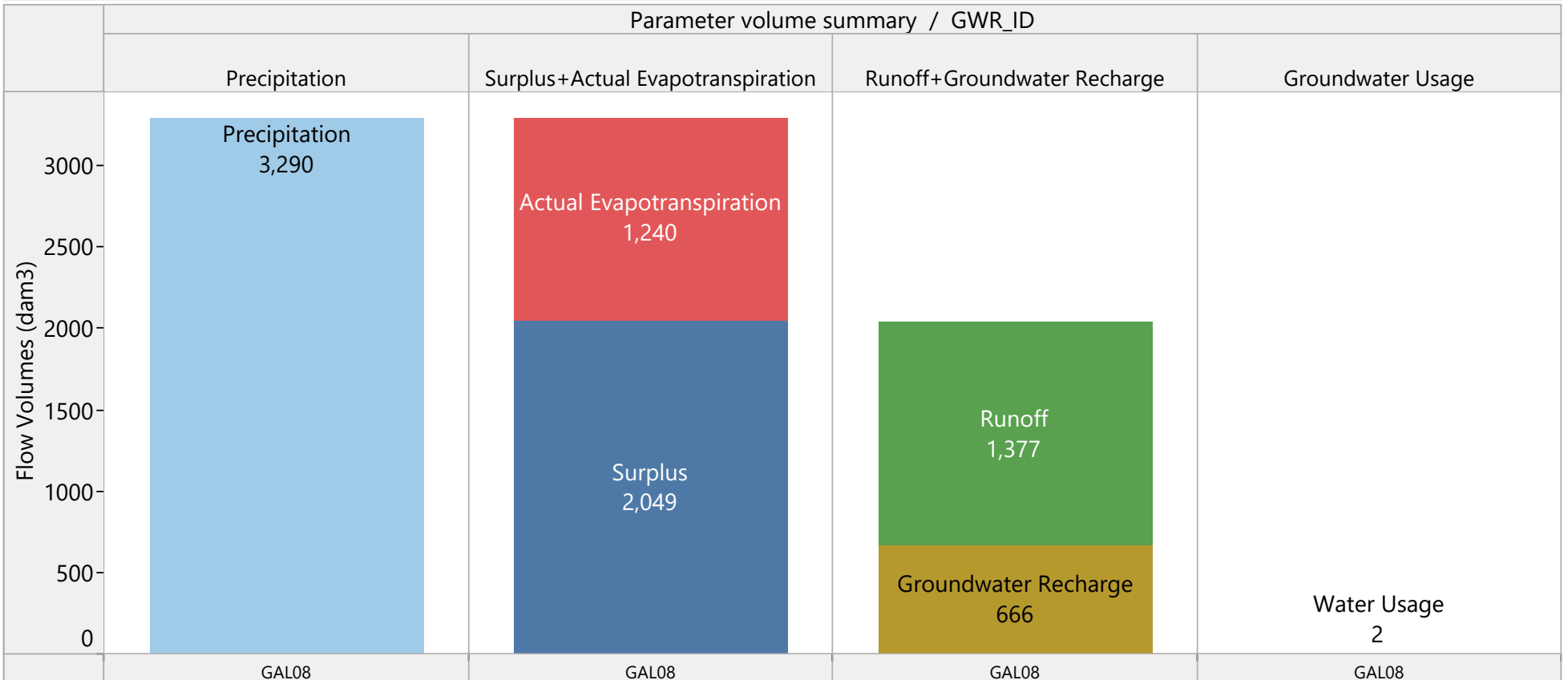


Water budget report



Annual flow volume report for Central Georgia Strait

Parameter volume summary / GWR_ID

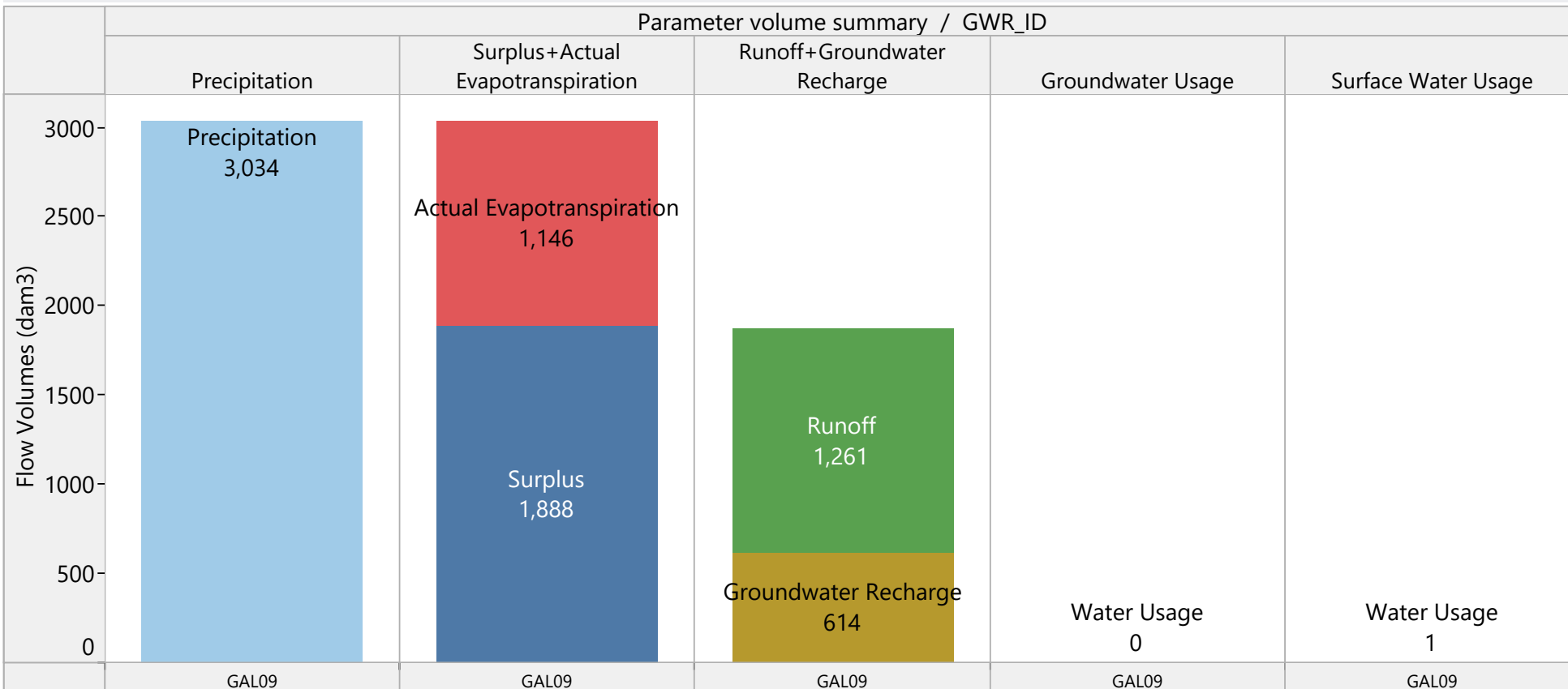


Water budget report



Annual flow volume report for Quadra Hill_East

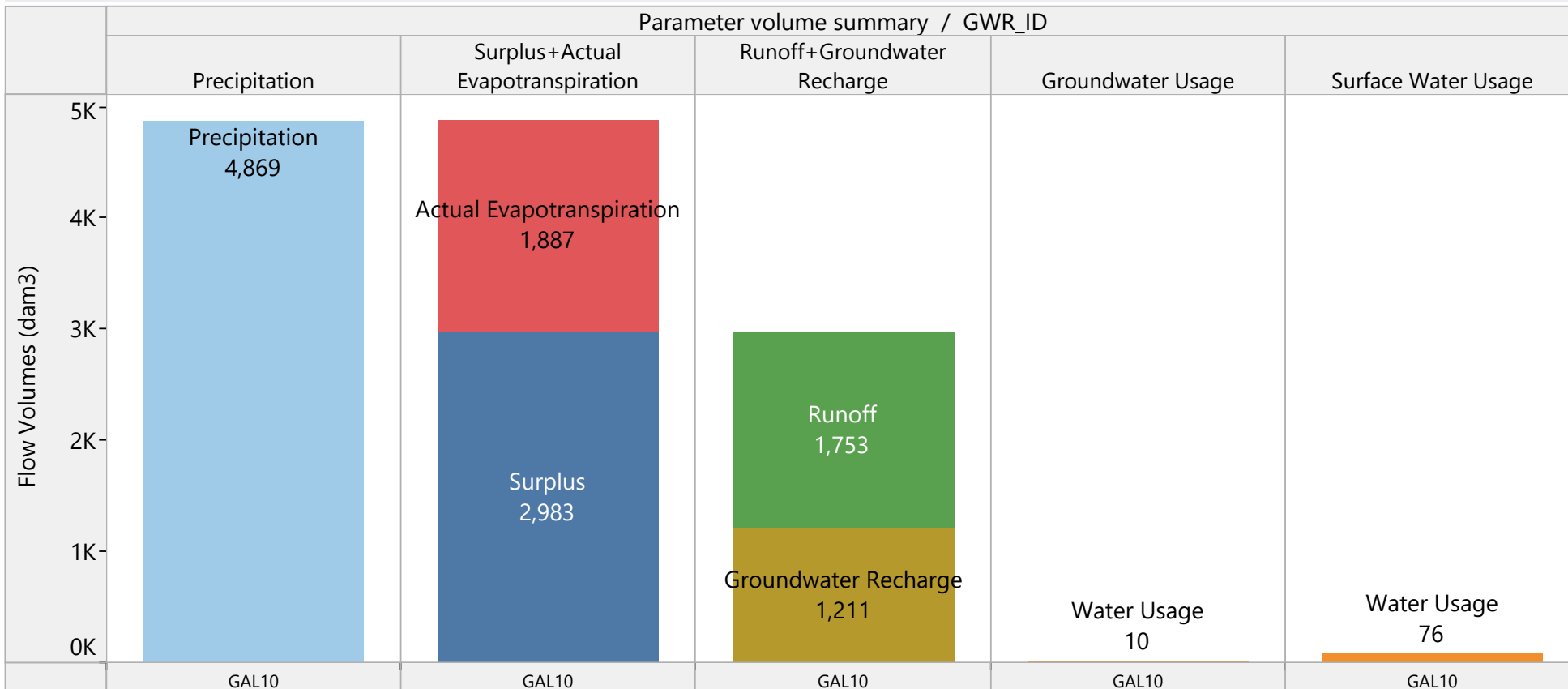
Parameter volume summary / GWR_ID



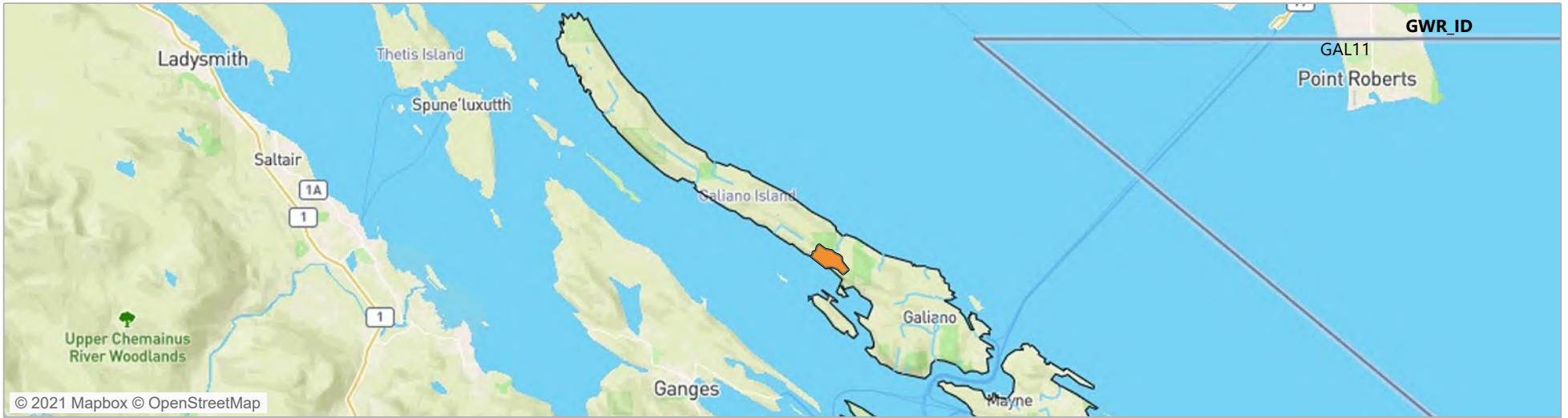
Water budget report



Annual flow volume report for Quadra Hill_West

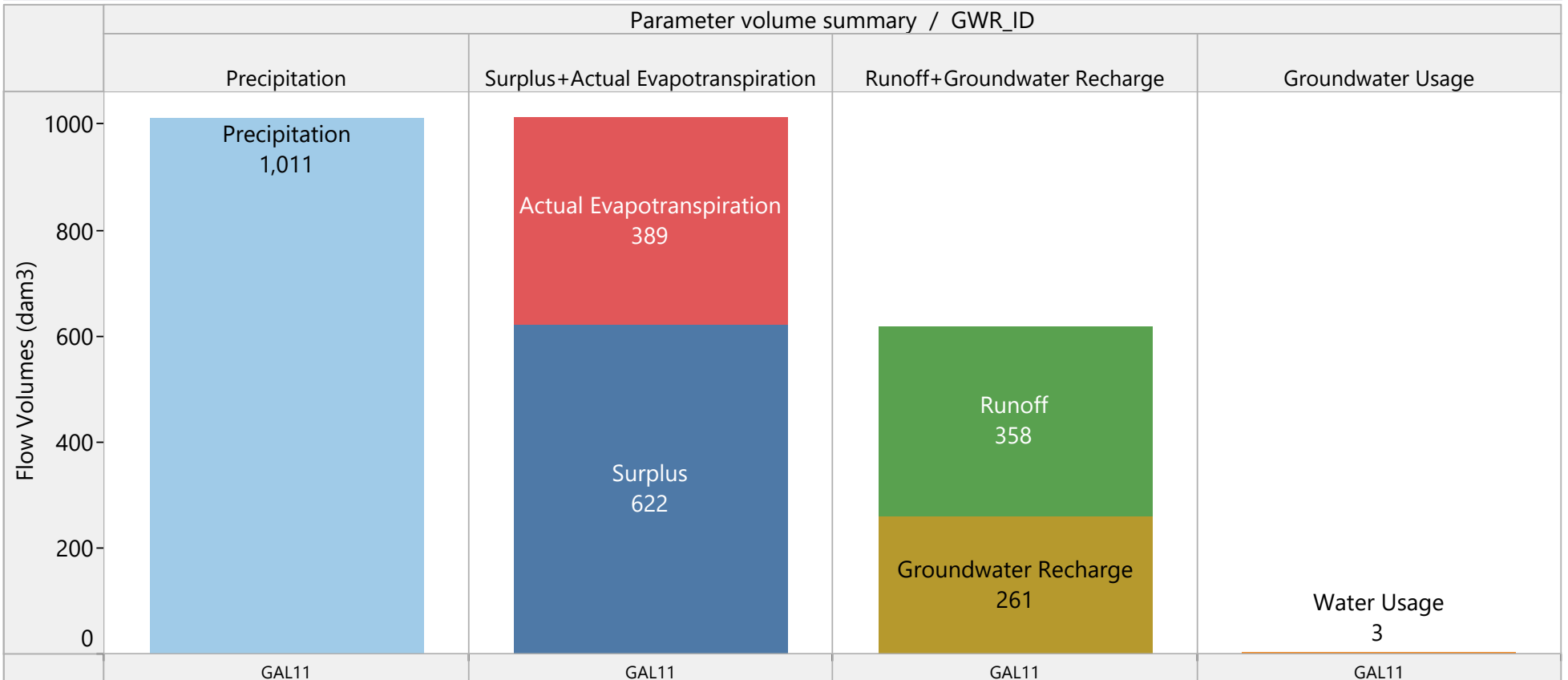


Water budget report



Annual flow volume report for South Trincomali Channel

Parameter volume summary / GWR_ID

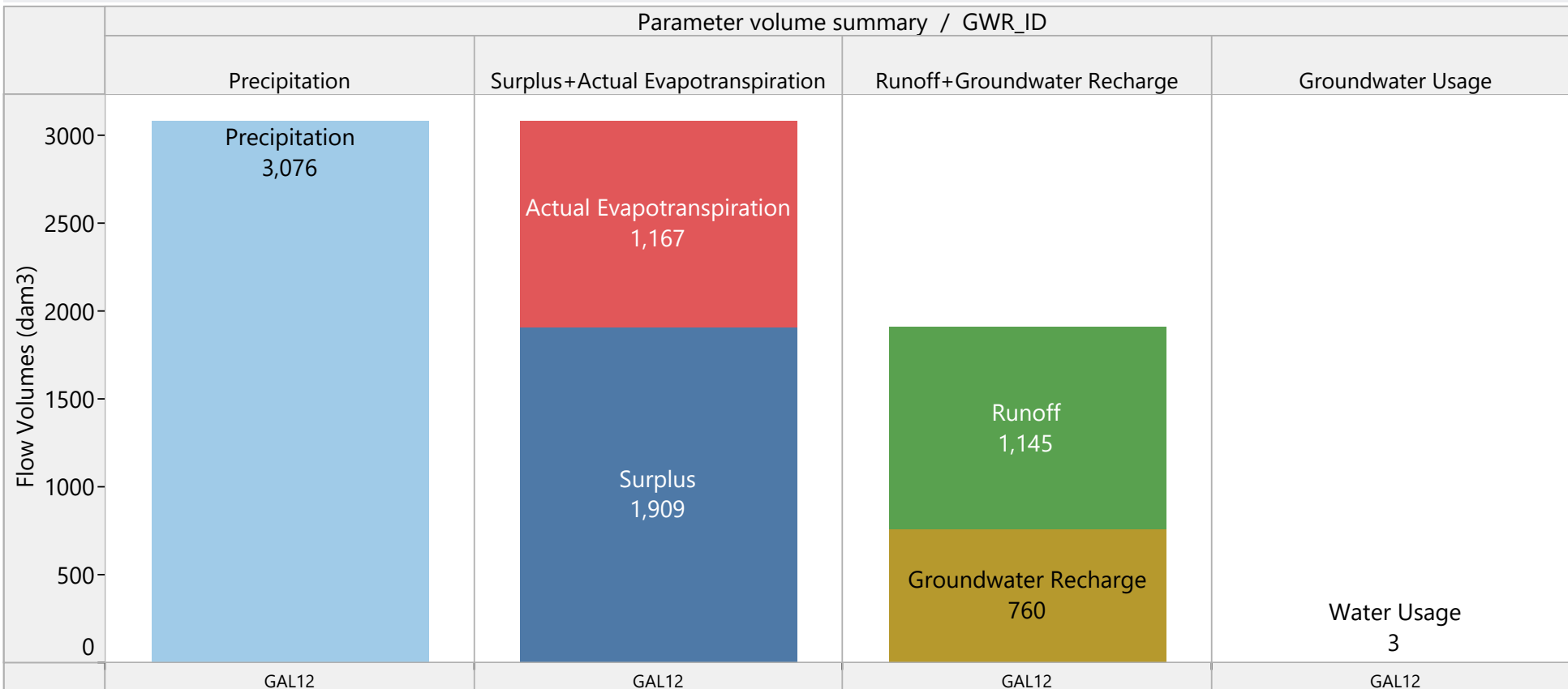


Water budget report



Annual flow volume report for Cook Cove

Parameter volume summary / GWR_ID

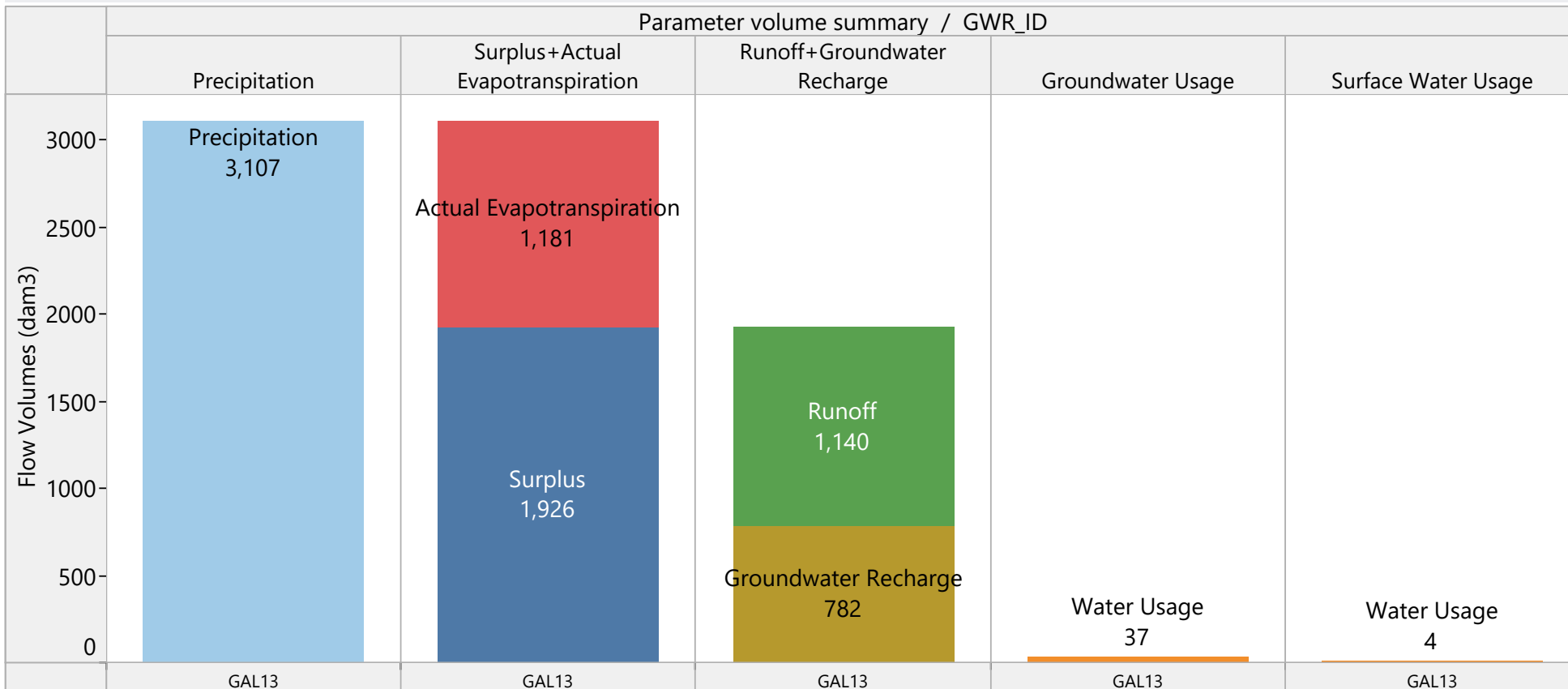


Water budget report

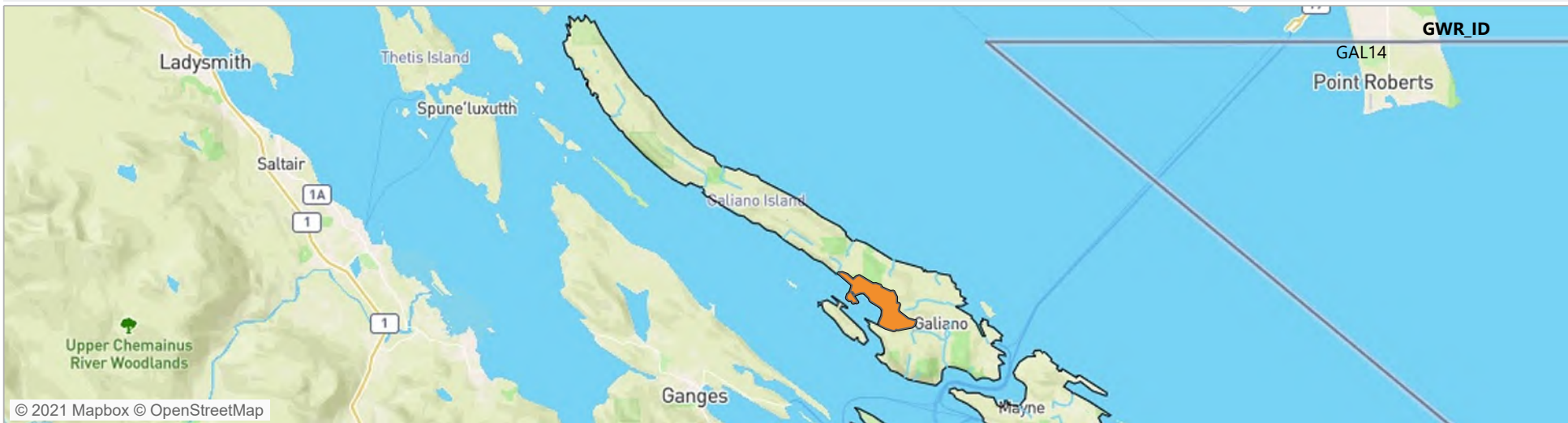


Annual flow volume report for Finlay Lake

Parameter volume summary / GWR_ID

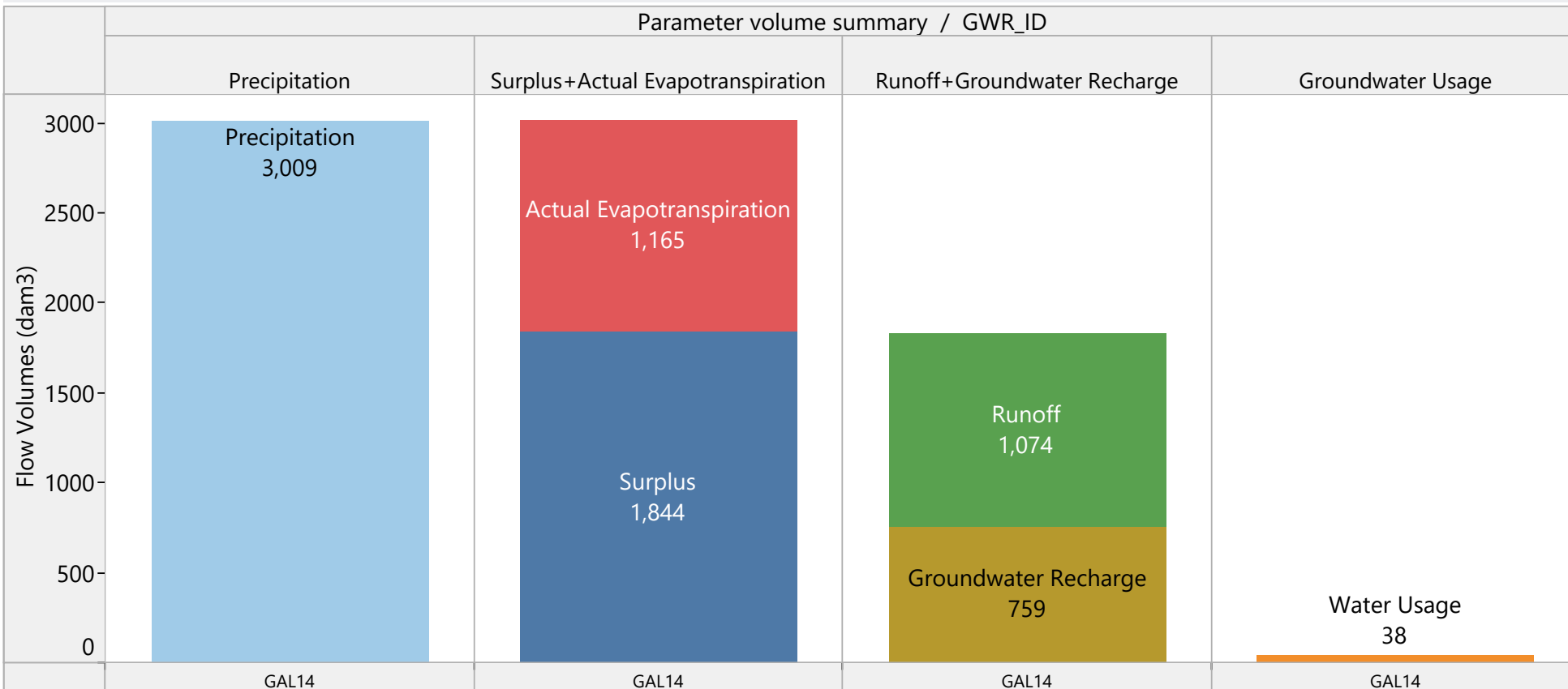


Water budget report



Annual flow volume report for Montague Harbour

Parameter volume summary / GWR_ID

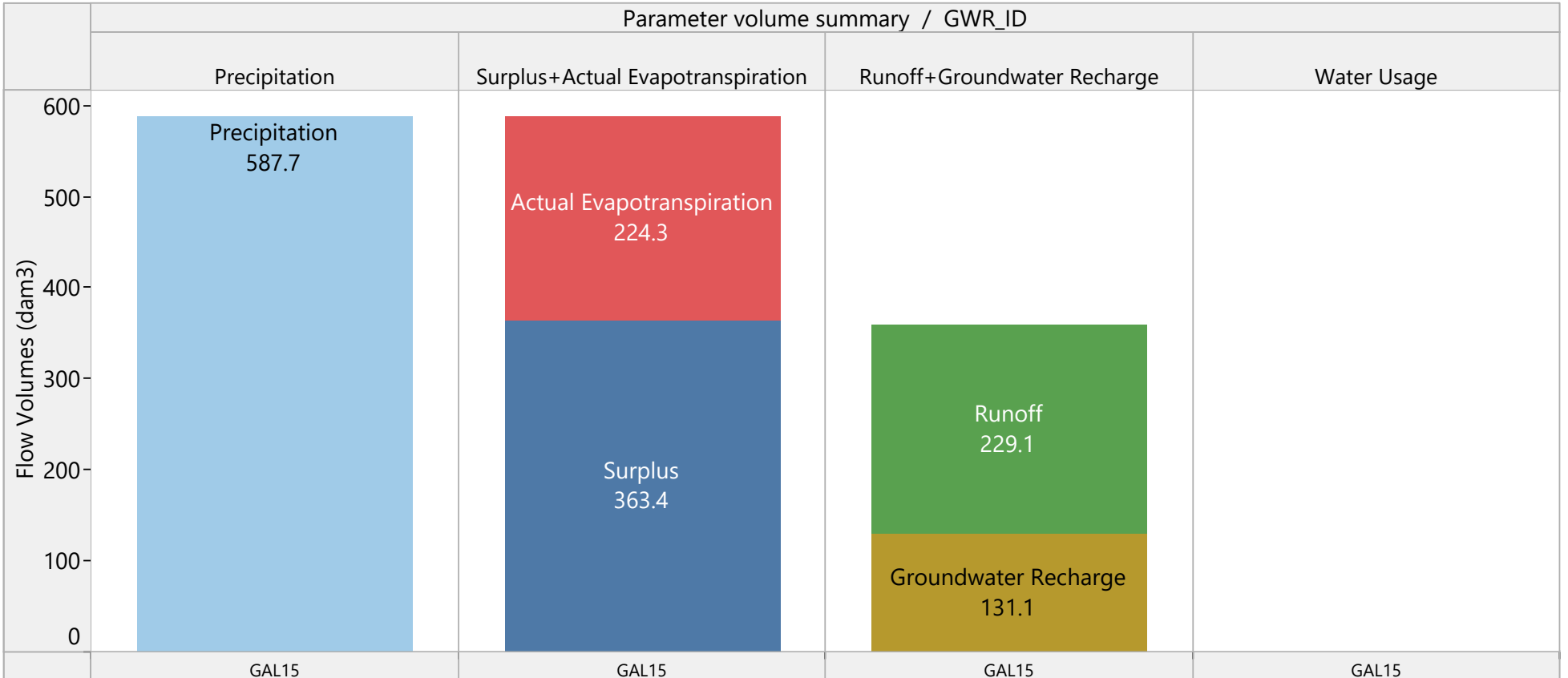


Water budget report

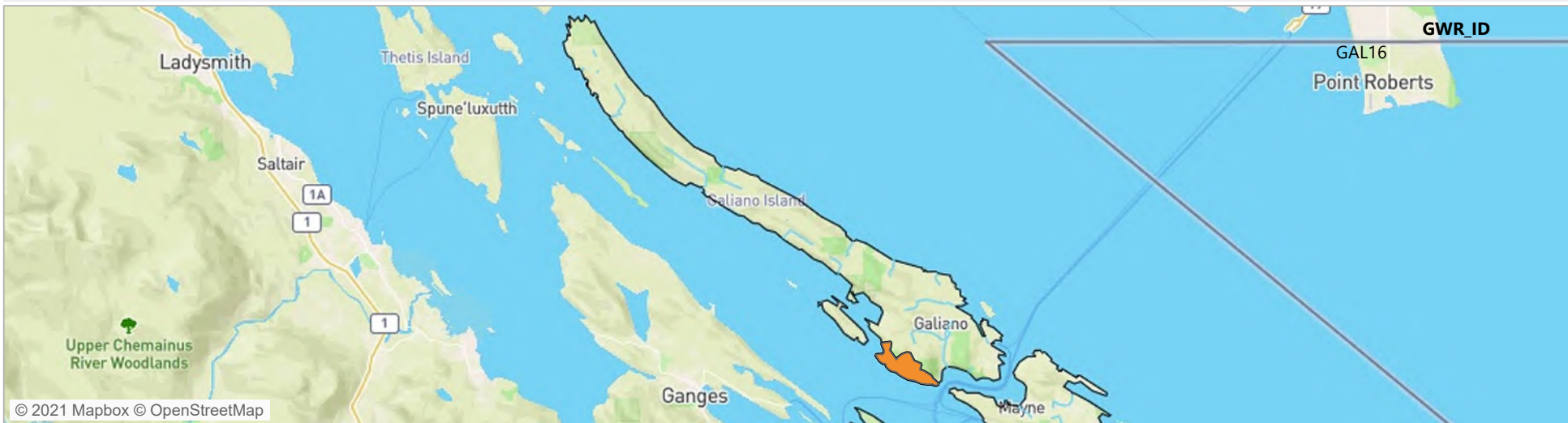


Annual flow volume report for Winstanley Point

Parameter volume summary / GWR_ID

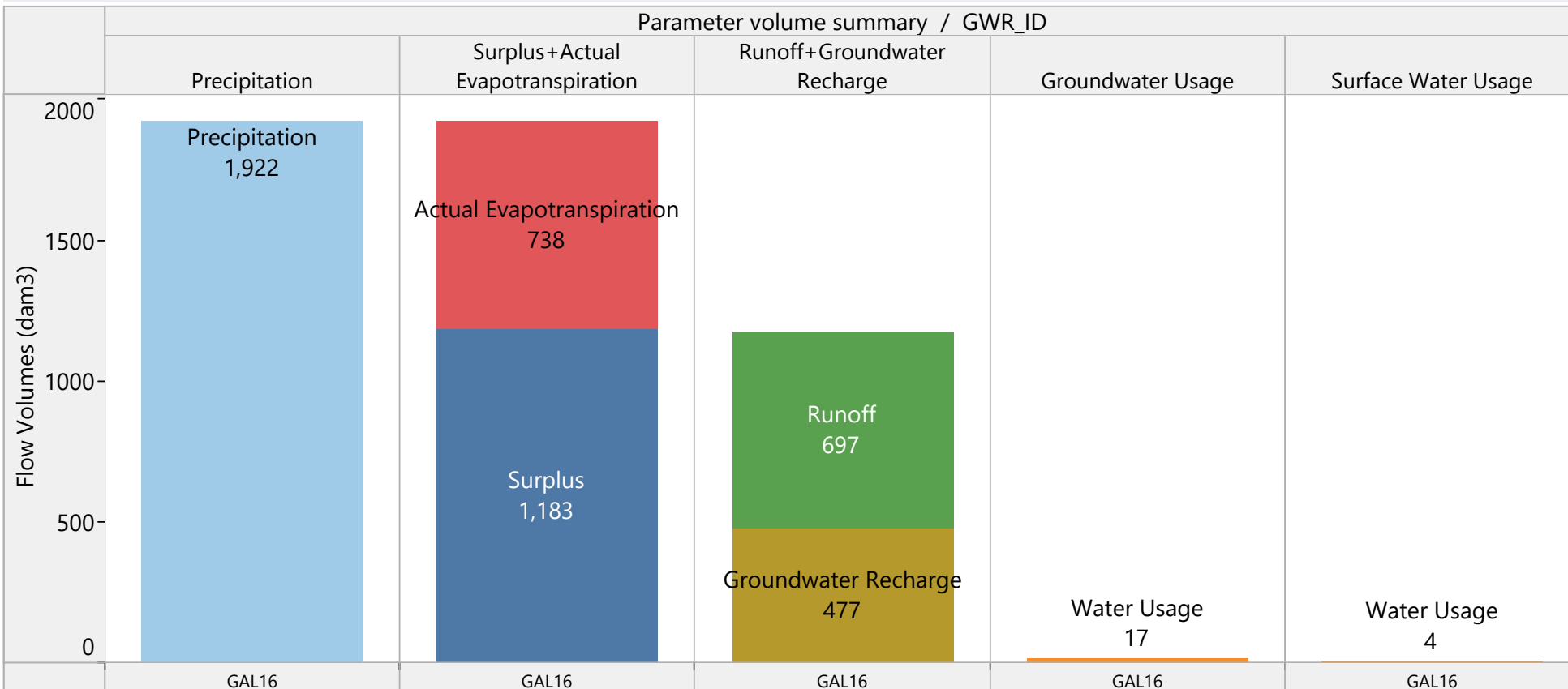


Water budget report



Annual flow volume report for Sutil Mountain

Parameter volume summary / GWR_ID

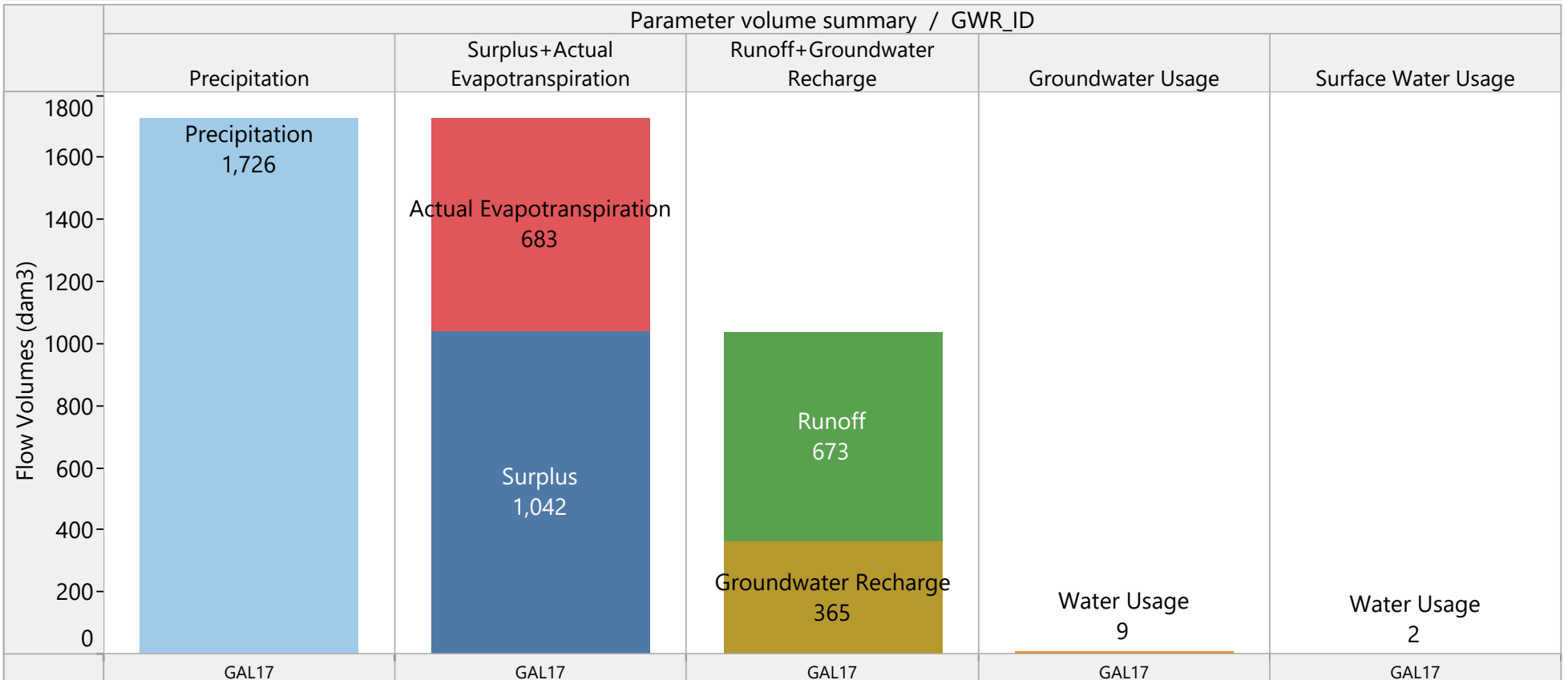


Water budget report



Annual flow volume report for Georgeson Bay

Parameter volume summary / GWR_ID

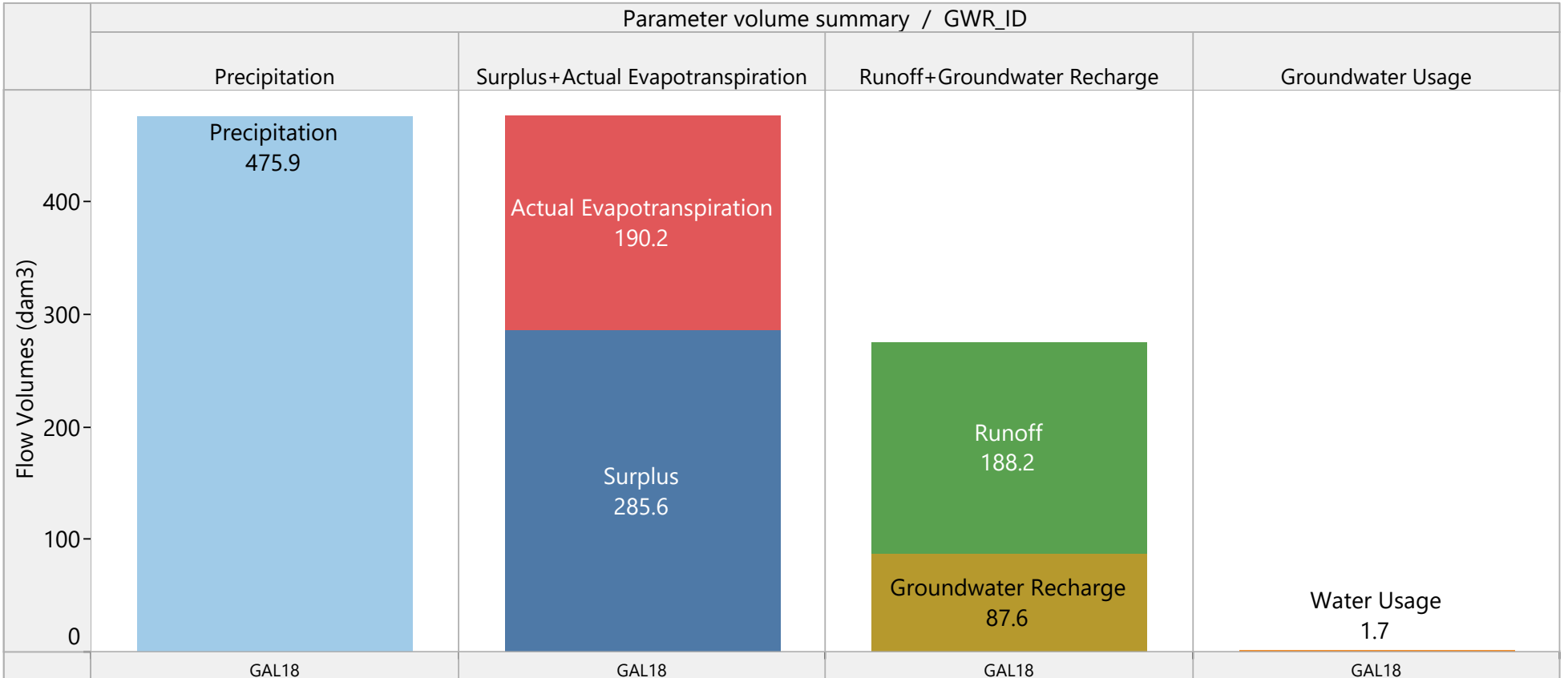


Water budget report



Annual flow volume report for Matthews Point

Parameter volume summary / GWR_ID

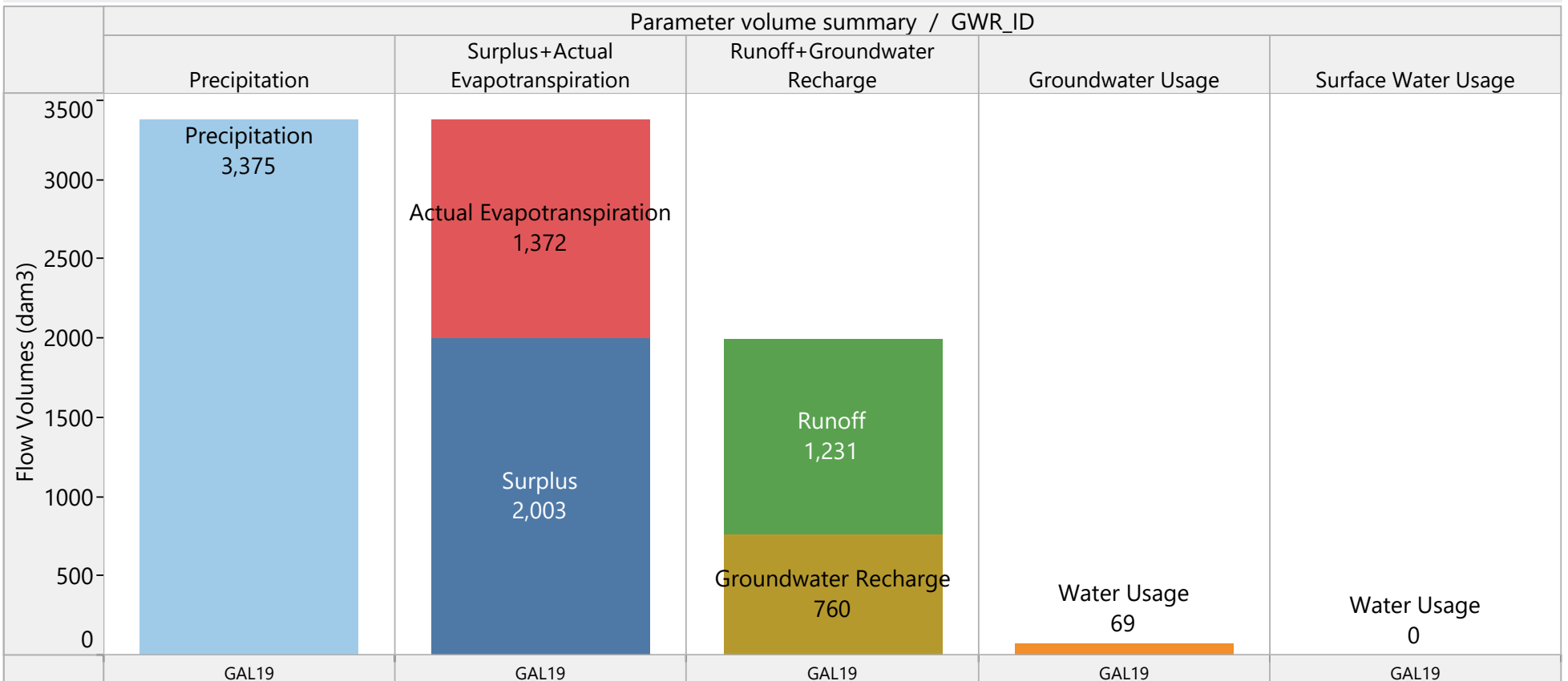


Water budget report

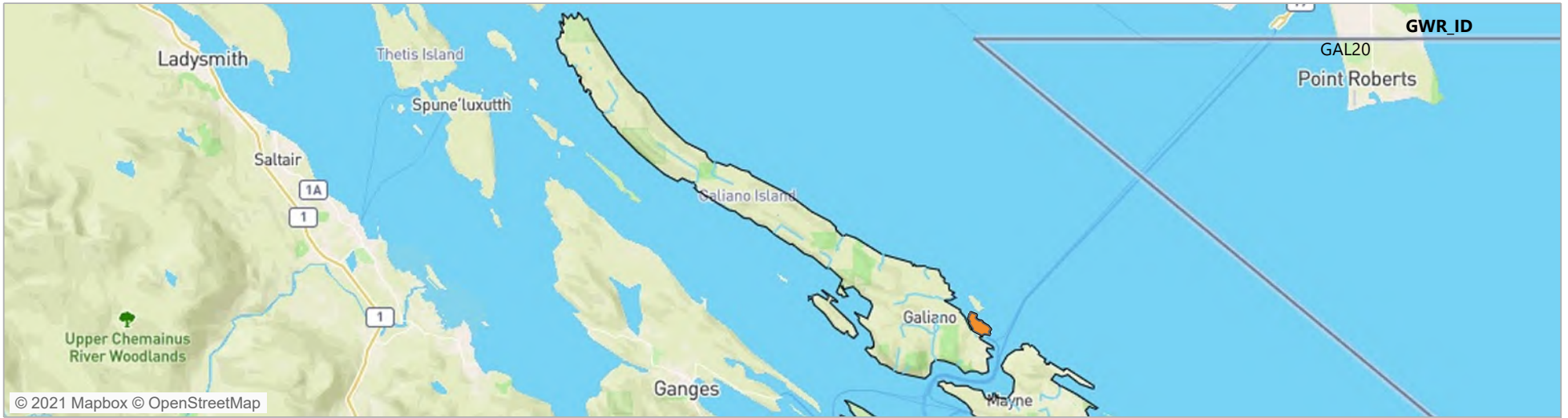


Annual flow volume report for South Galiano

Parameter volume summary / GWR_ID

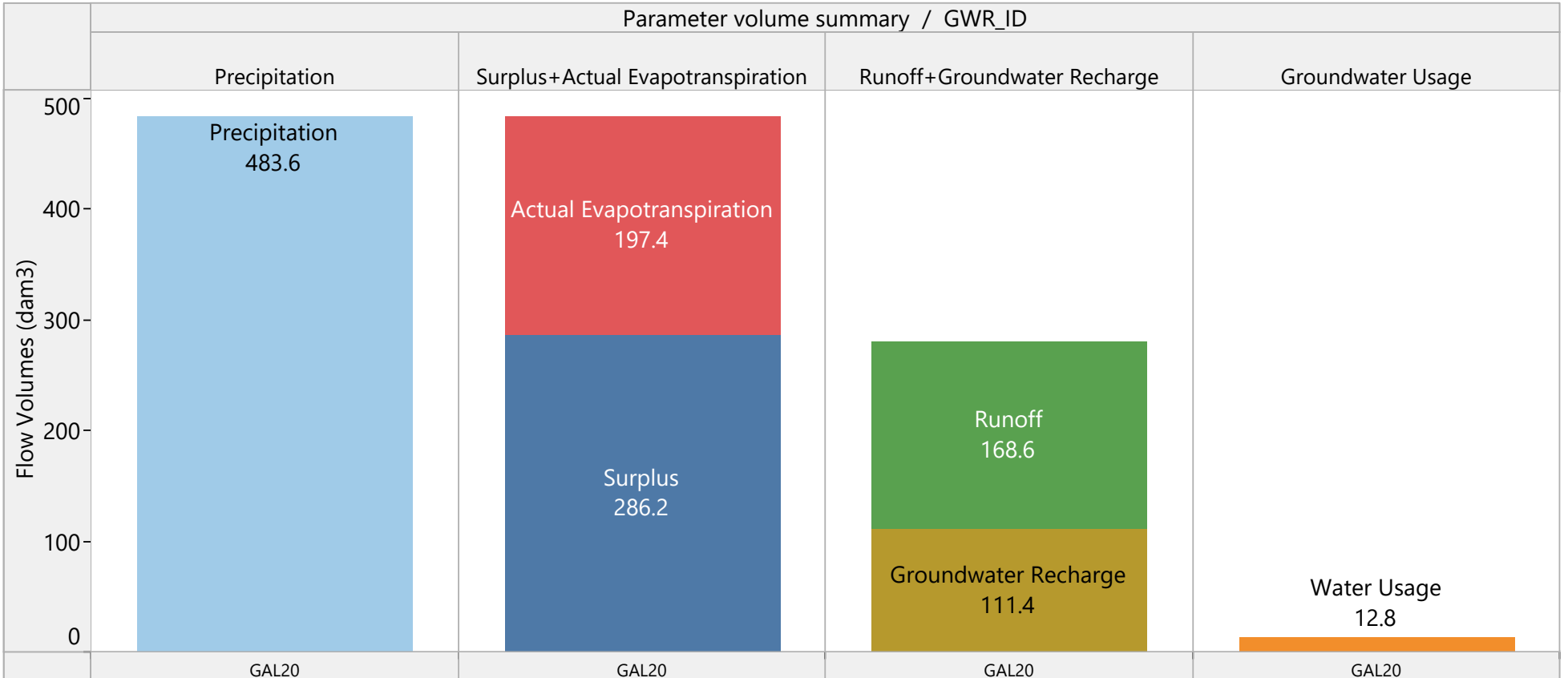


Water budget report



Annual flow volume report for Cain Peninsula

Parameter volume summary / GWR_ID

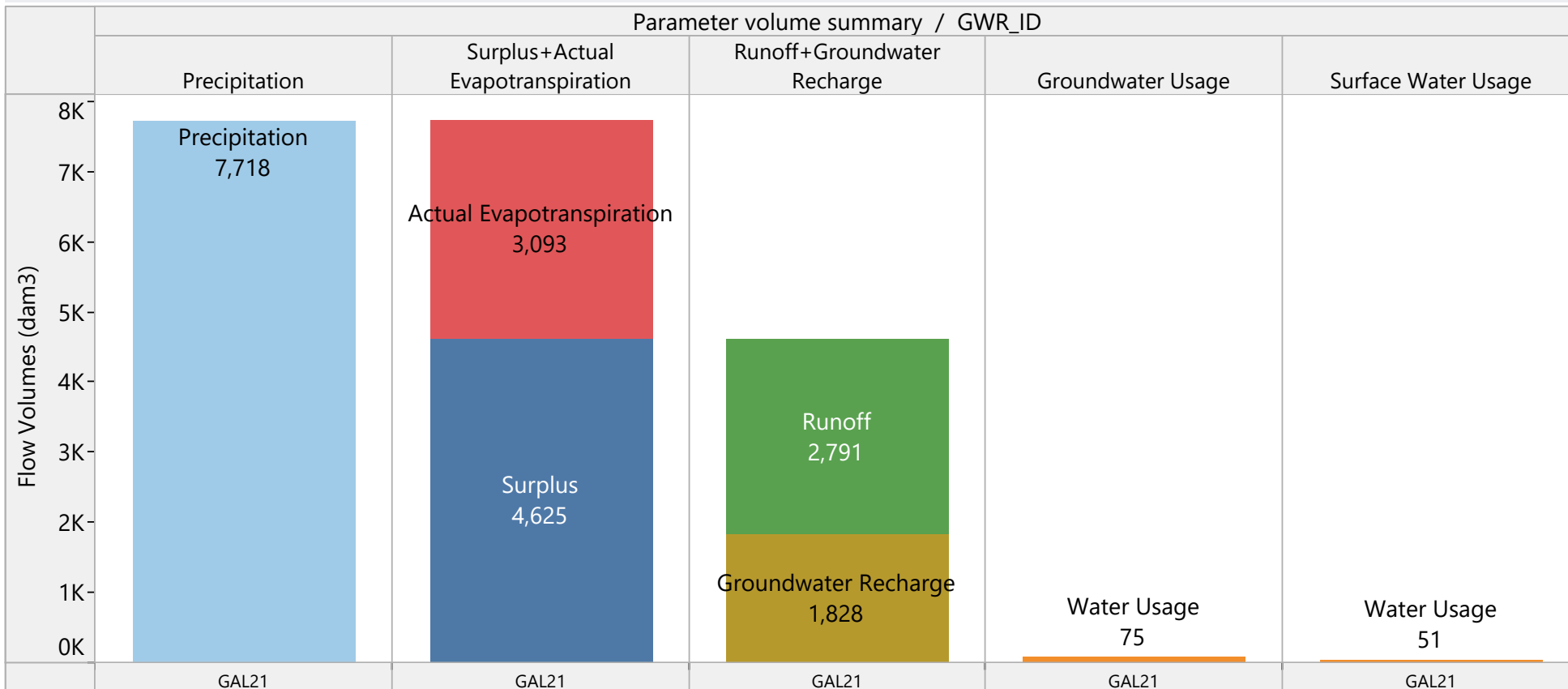


Water budget report

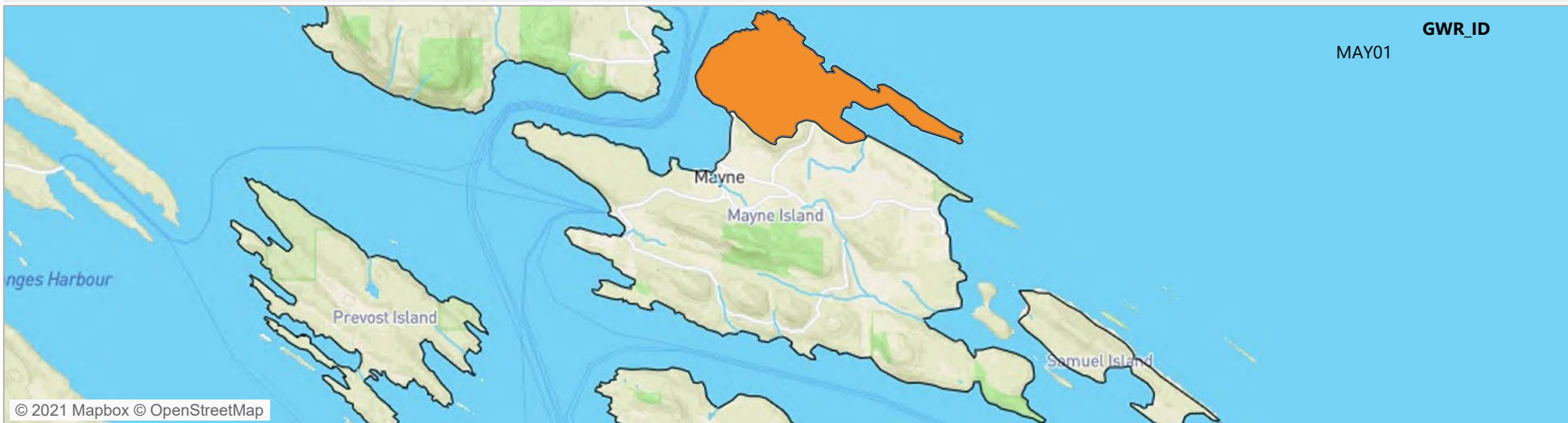


Annual flow volume report for Murchison- Whaler Bay

Parameter volume summary / GWR_ID

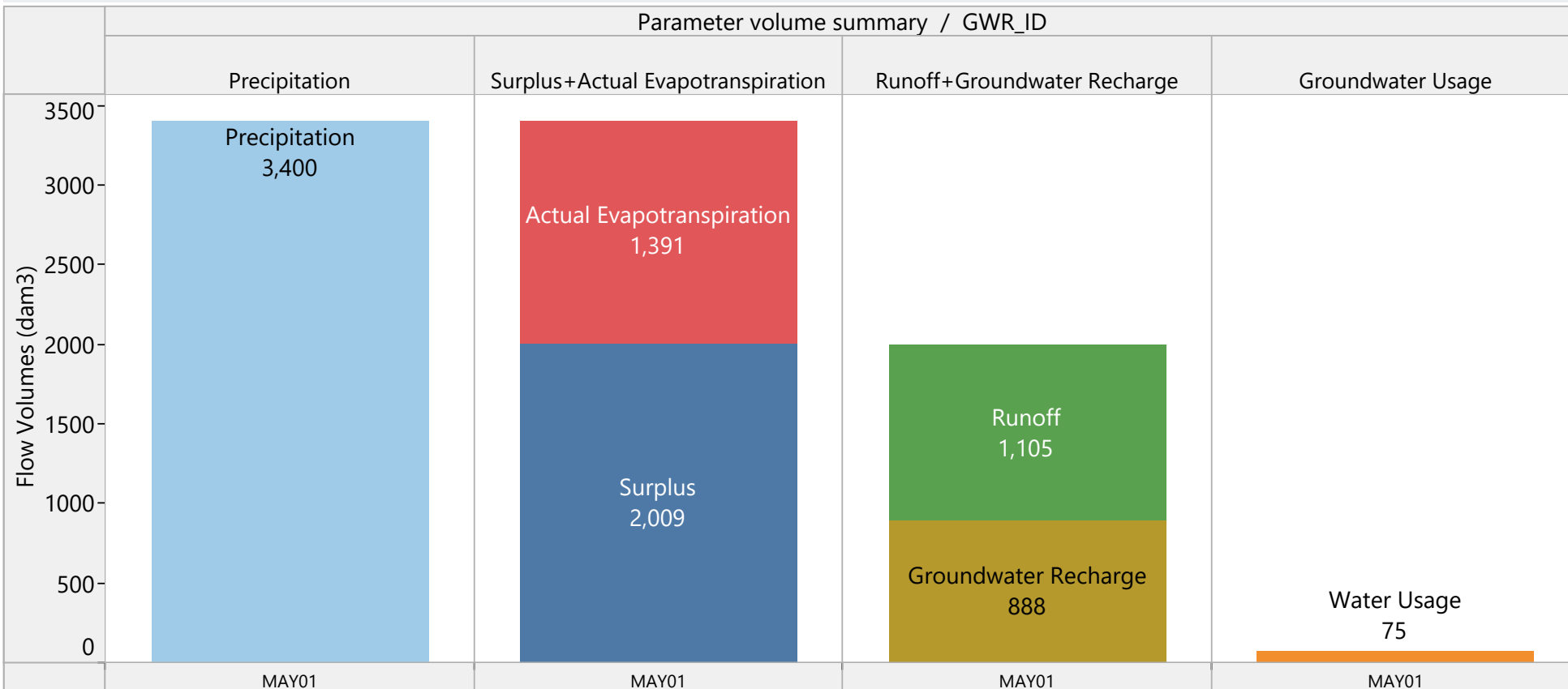


Water budget report

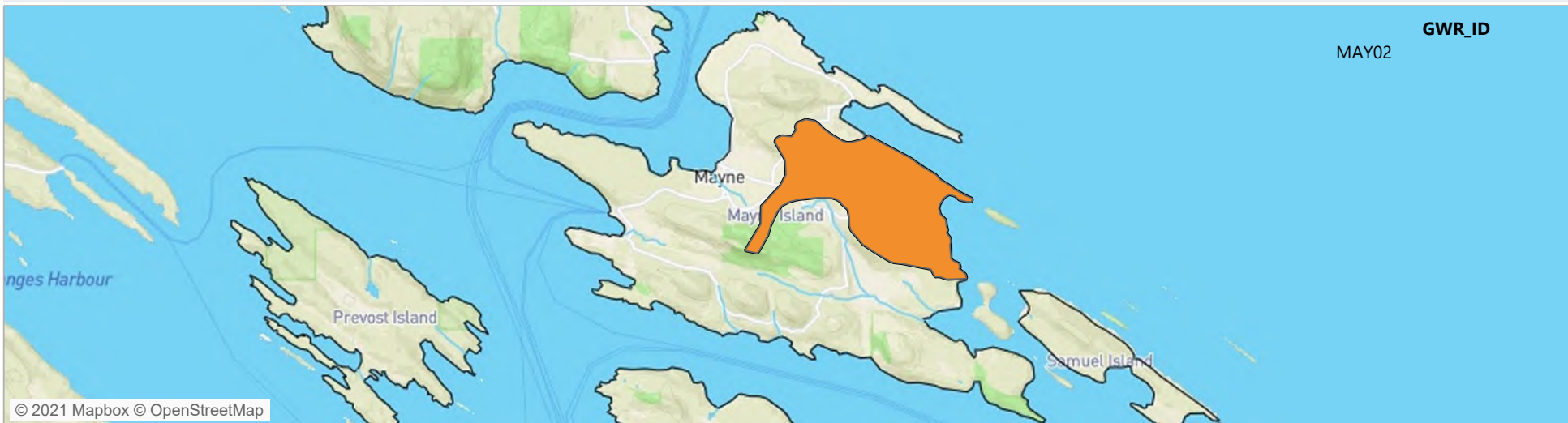


Annual flow volume report for Georgina Pt_HallHill_North

Parameter volume summary / GWR_ID

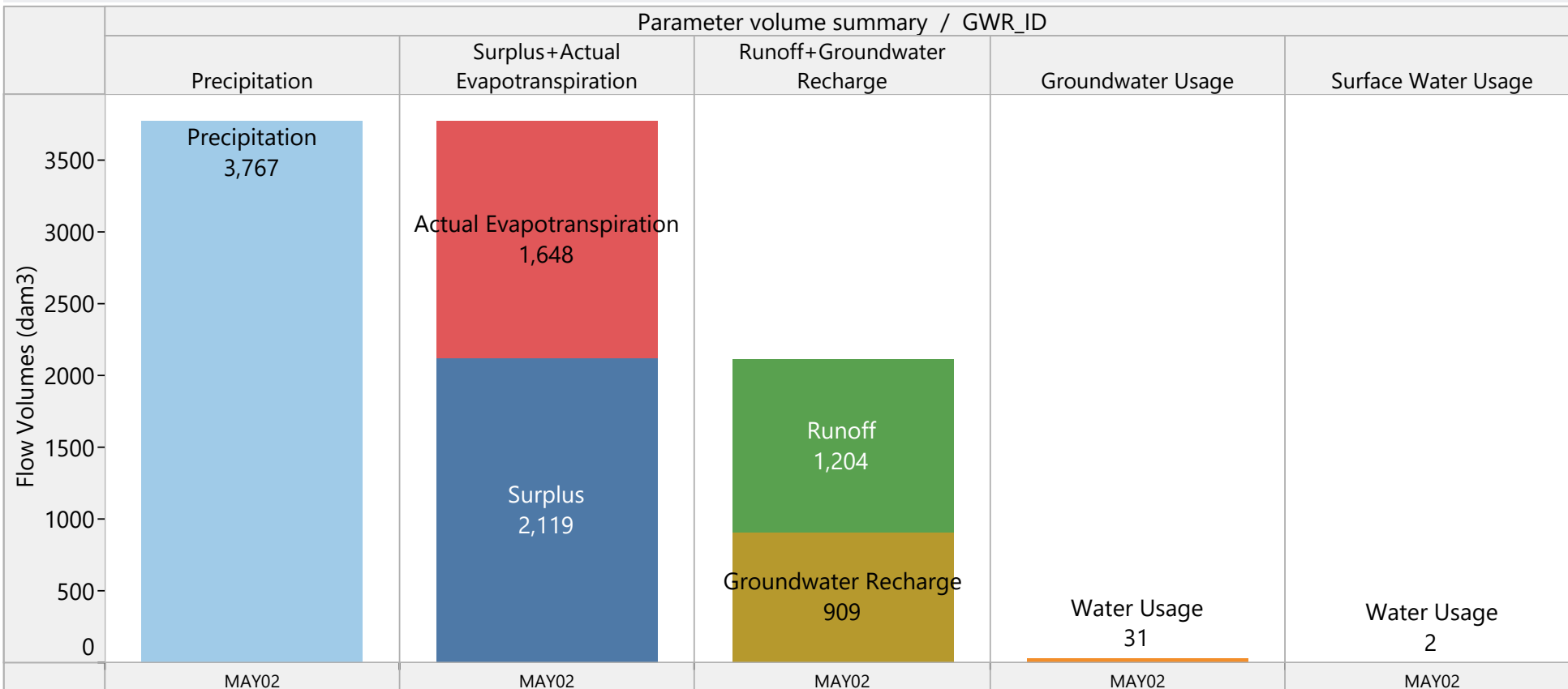


Water budget report

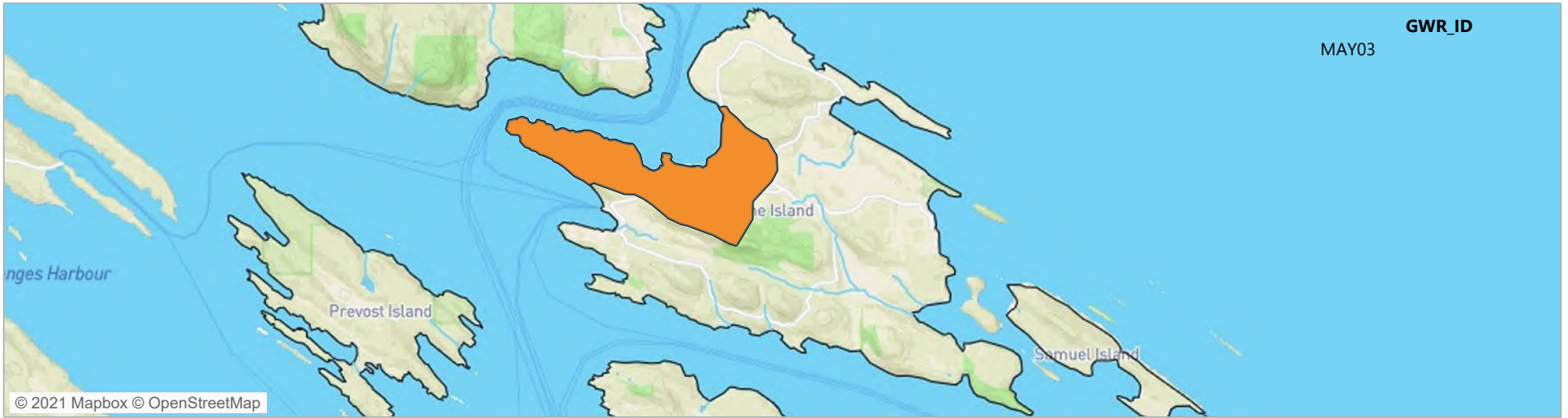


Annual flow volume report for Center1_East

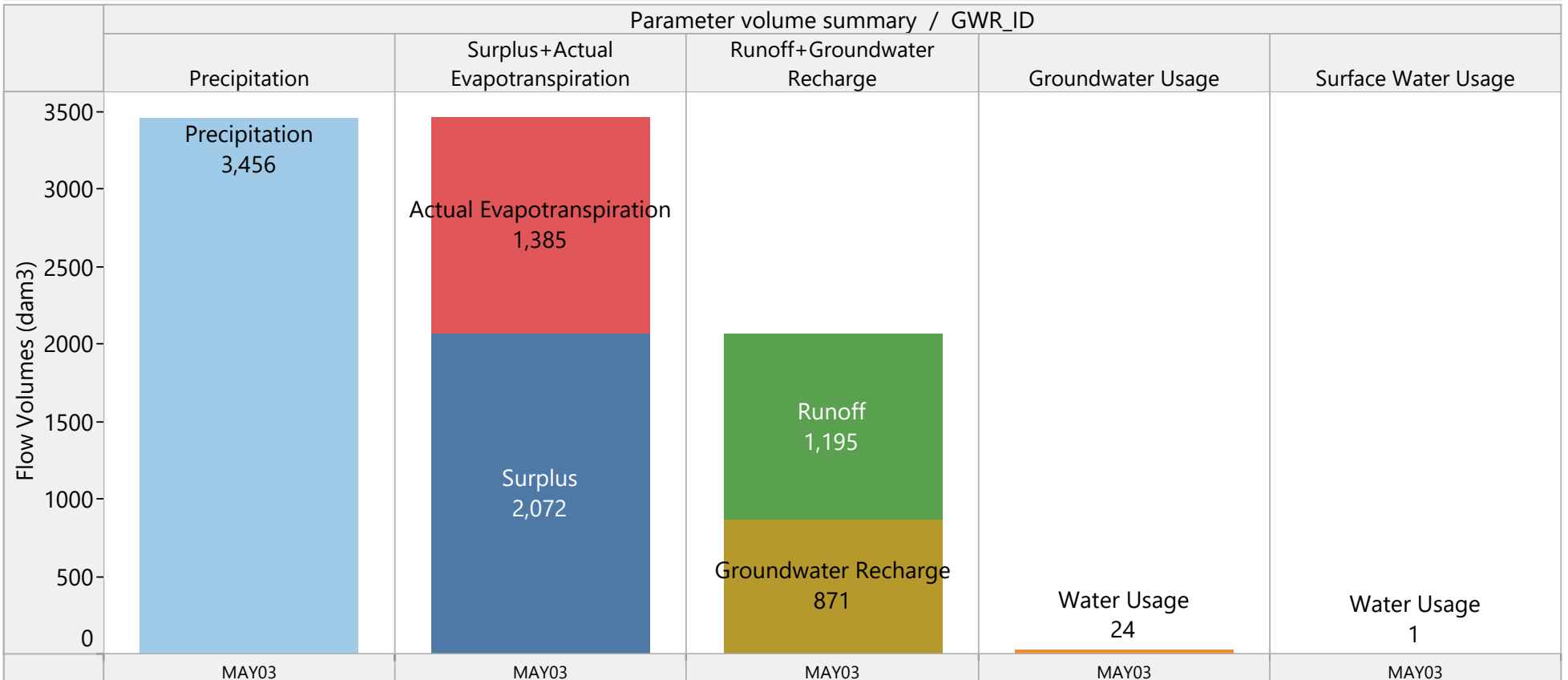
Parameter volume summary / GWR_ID



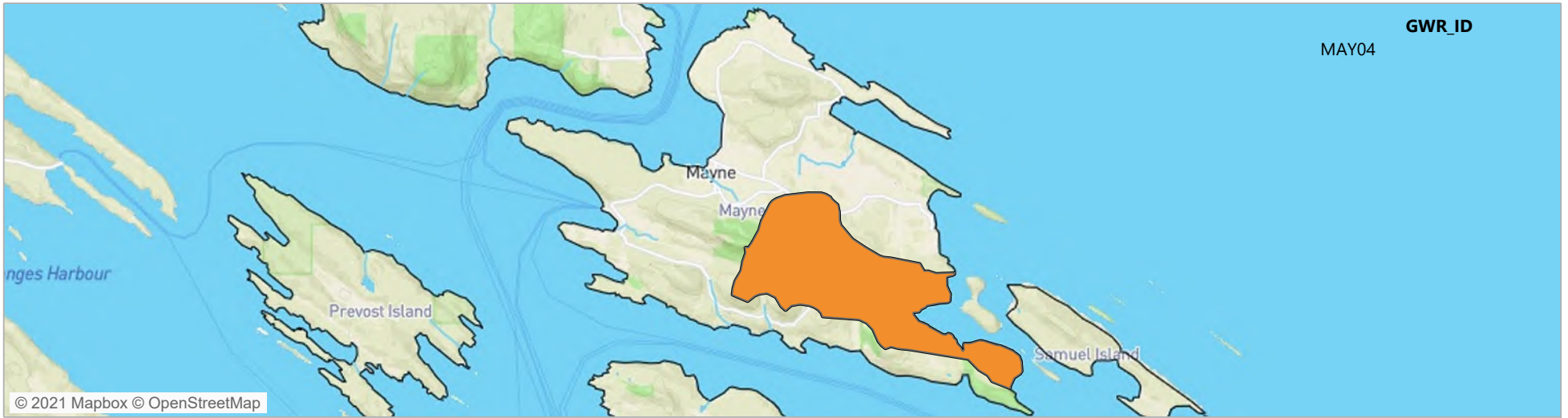
Water budget report



Annual flow volume report for Center1_West

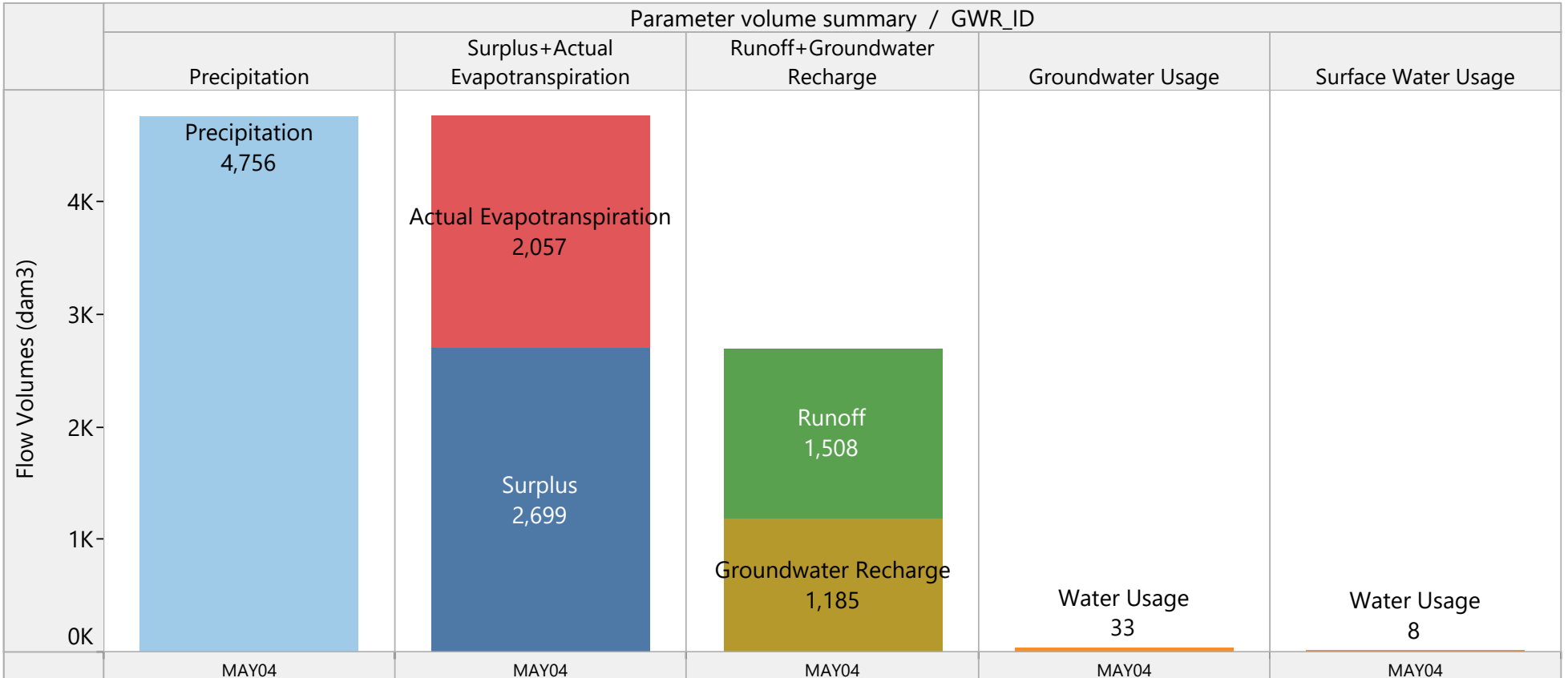


Water budget report

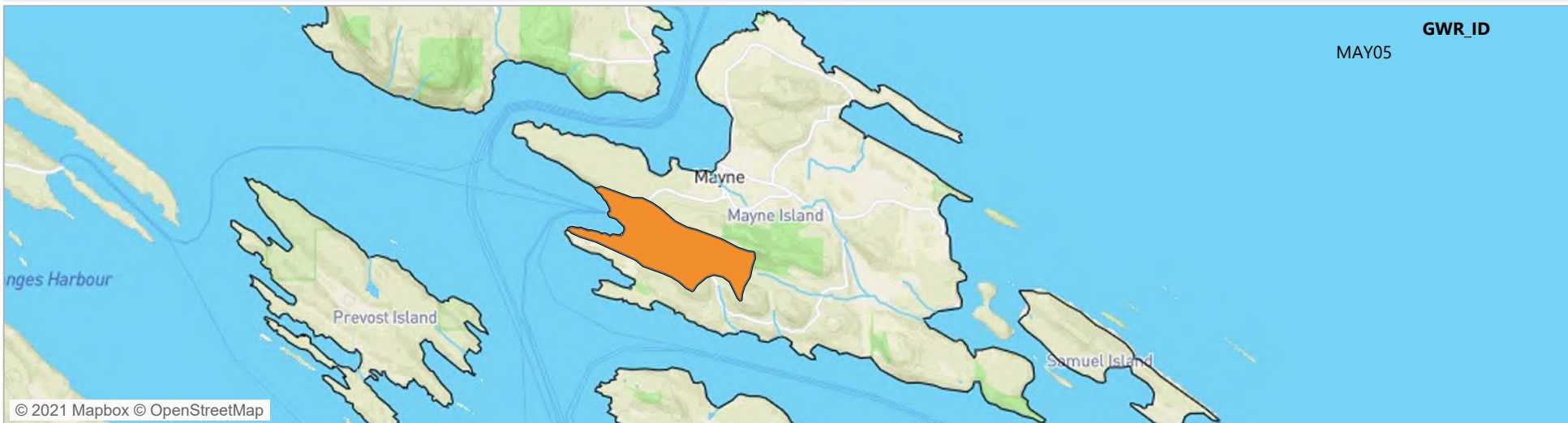


Annual flow volume report for Center2_East

Parameter volume summary / GWR_ID

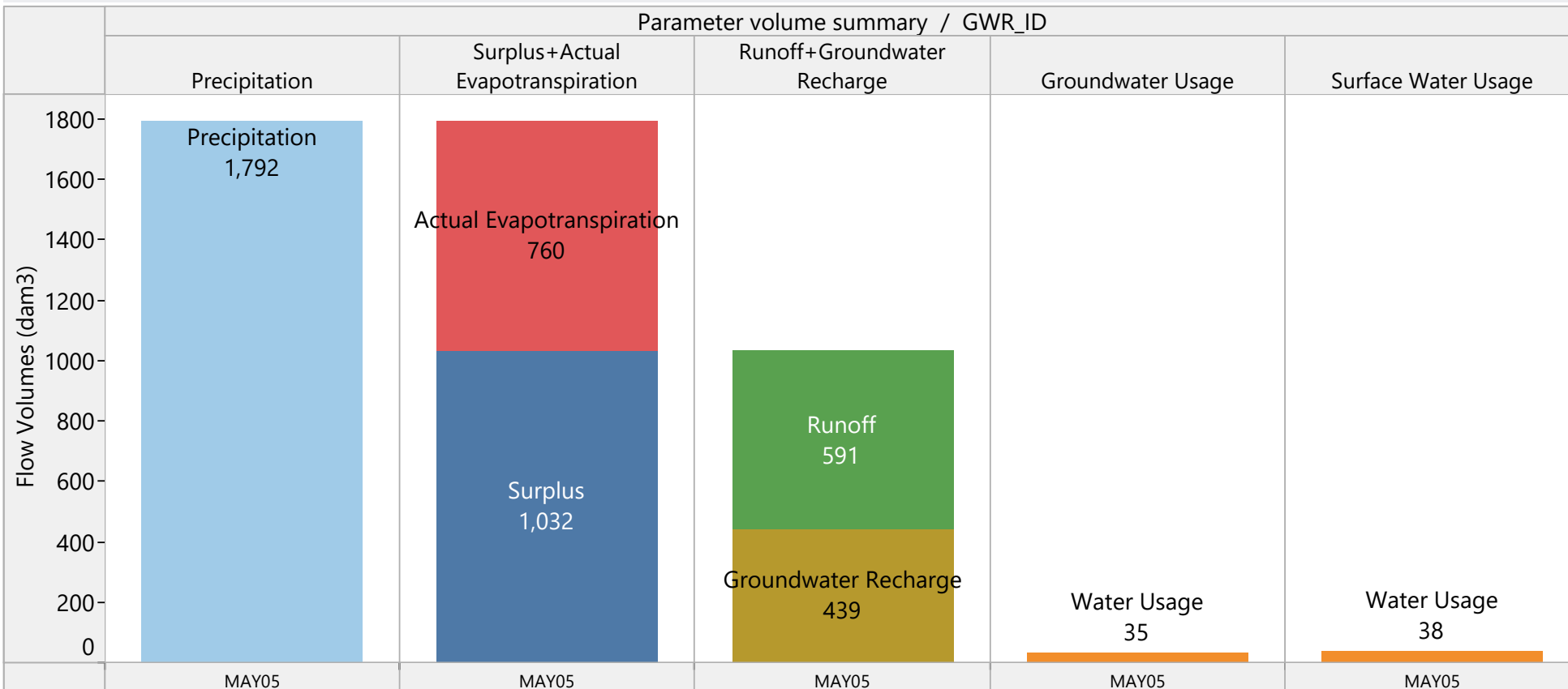


Water budget report

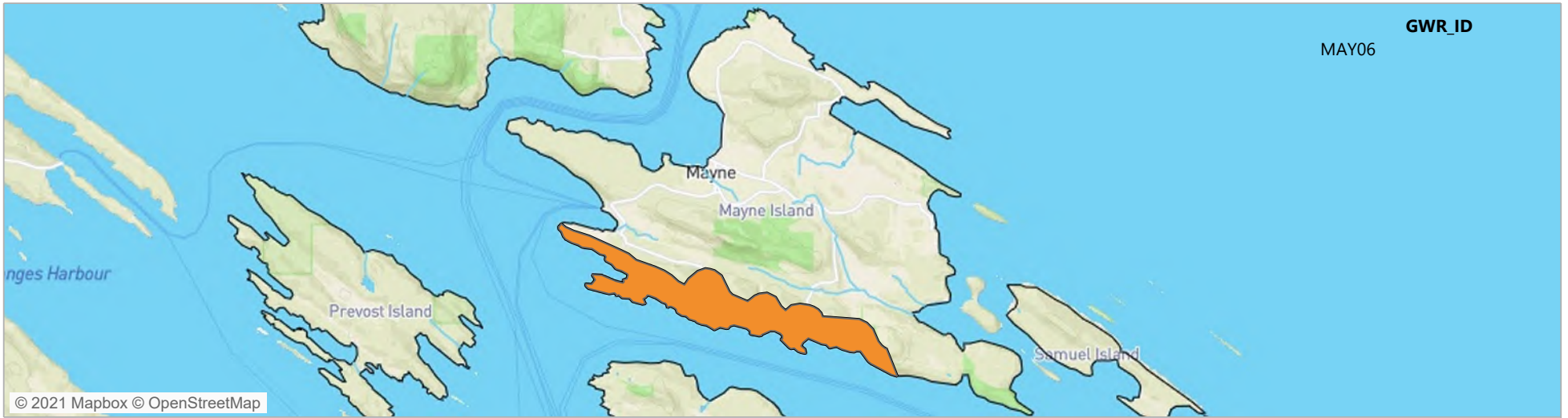


Annual flow volume report for Center2_West

Parameter volume summary / GWR_ID

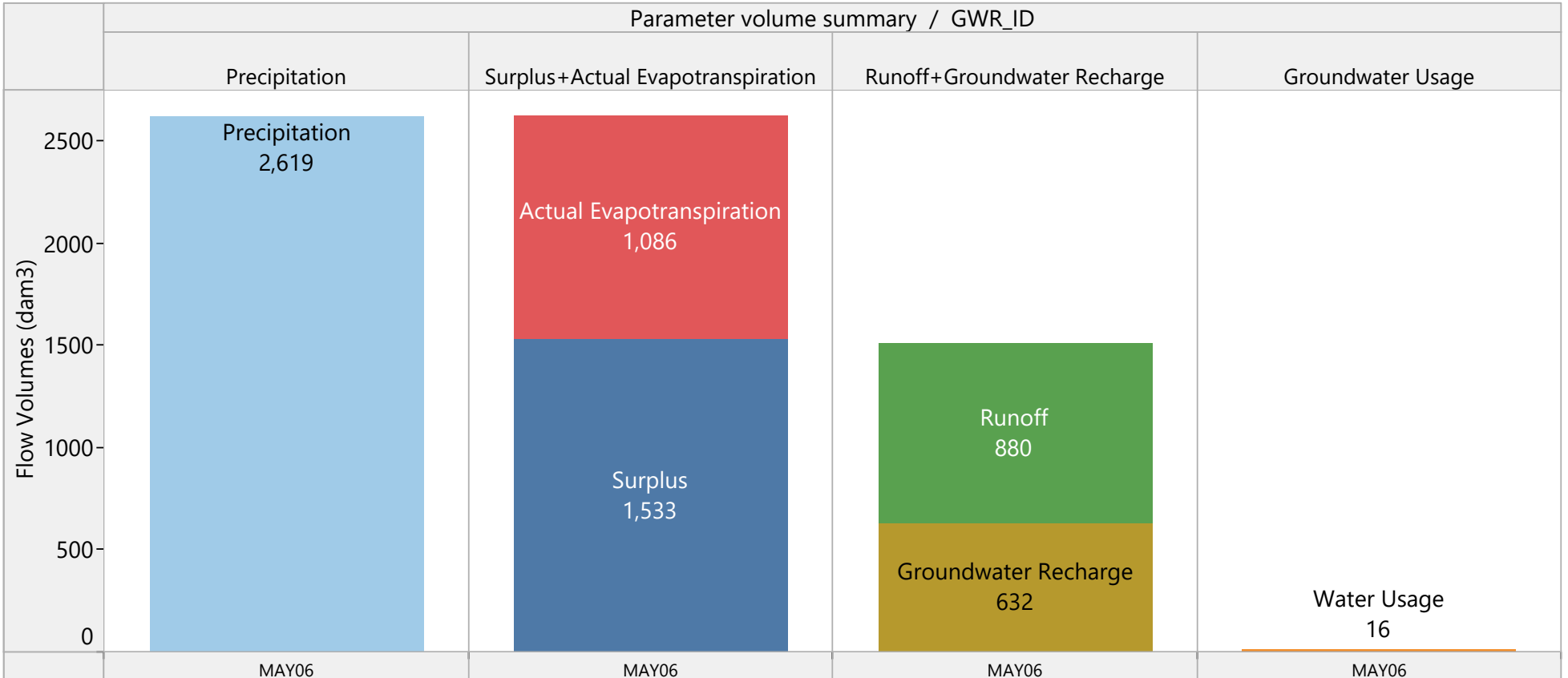


Water budget report

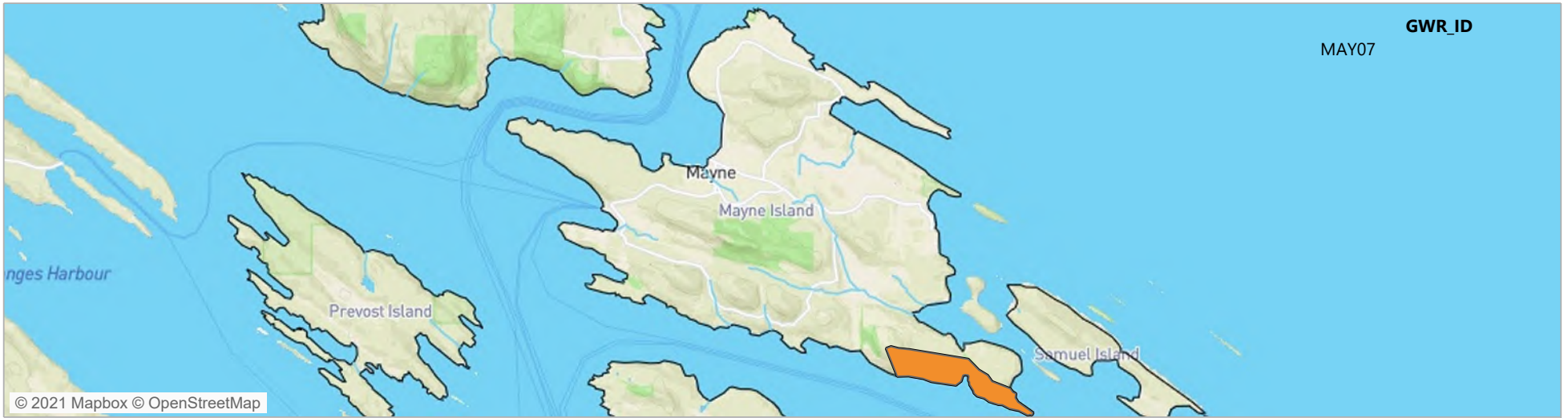


Annual flow volume report for Navy Channel_Westside

Parameter volume summary / GWR_ID

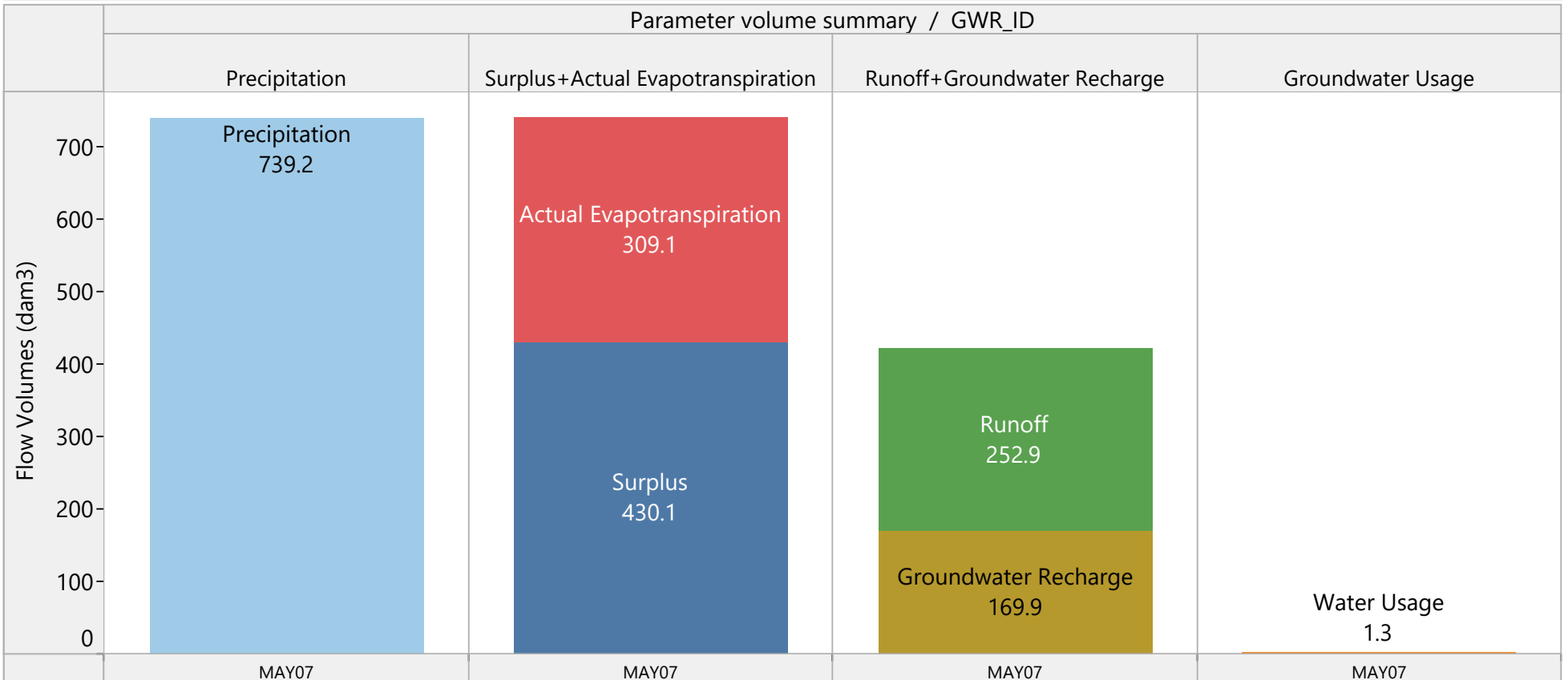


Water budget report

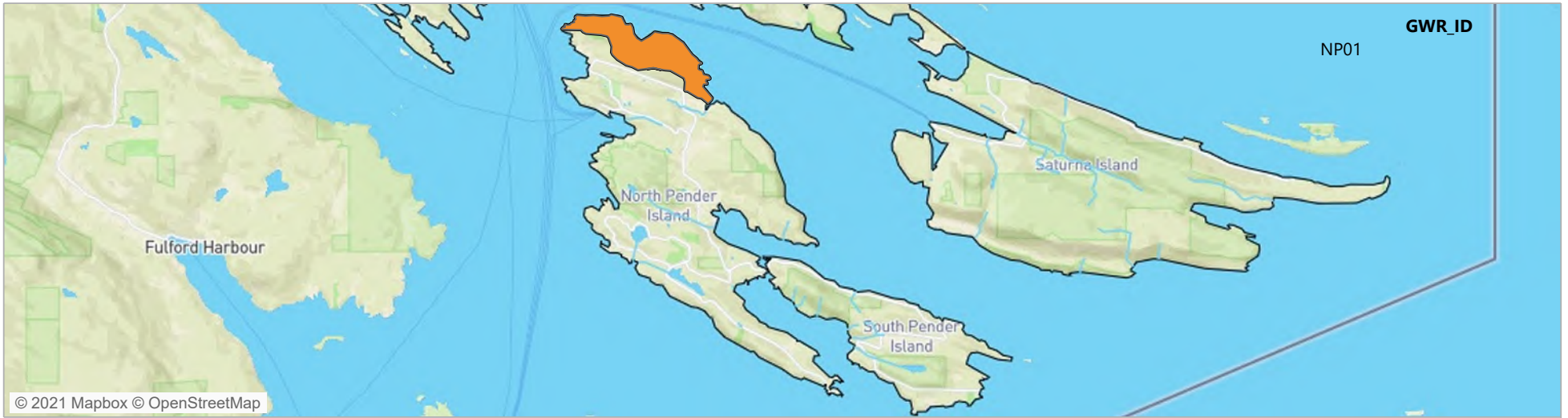


Annual flow volume report for Navy Channel_Eastside

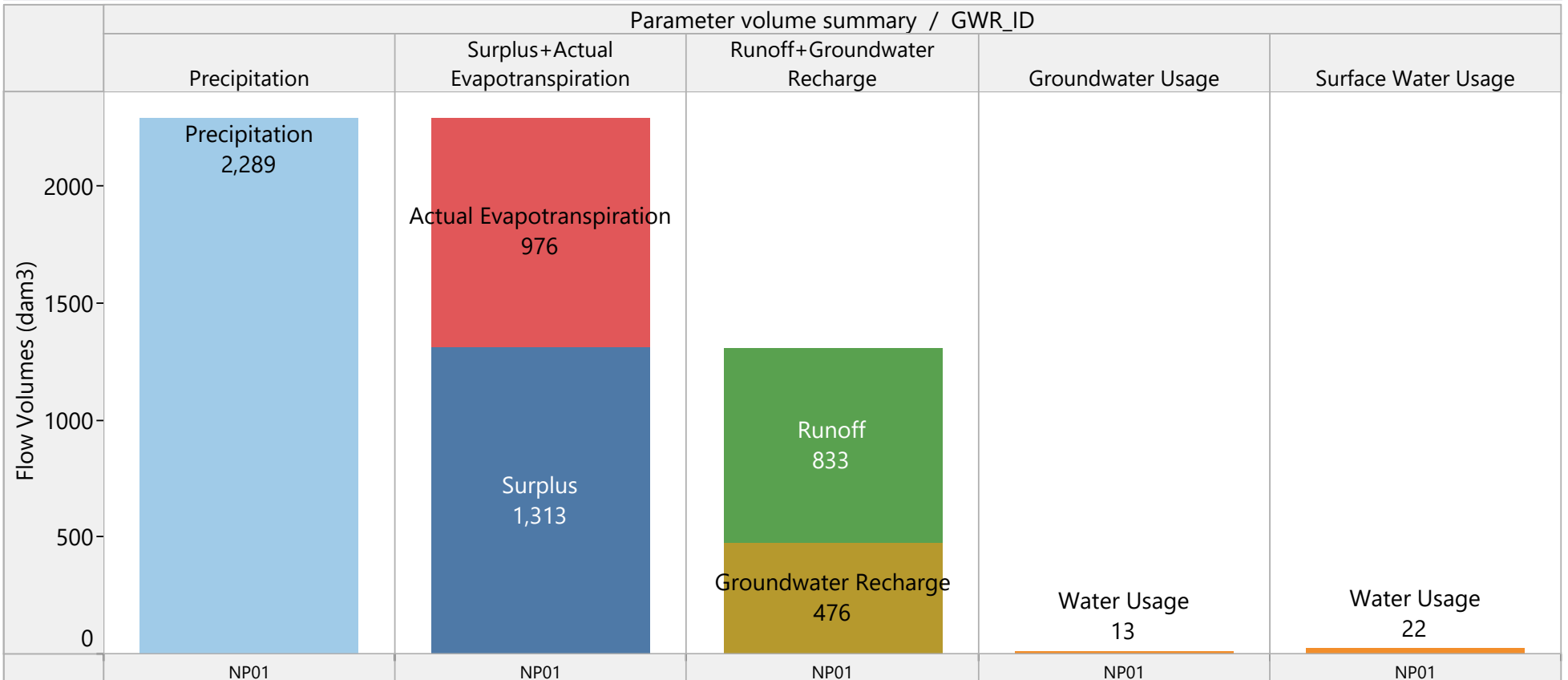
Parameter volume summary / GWR_ID



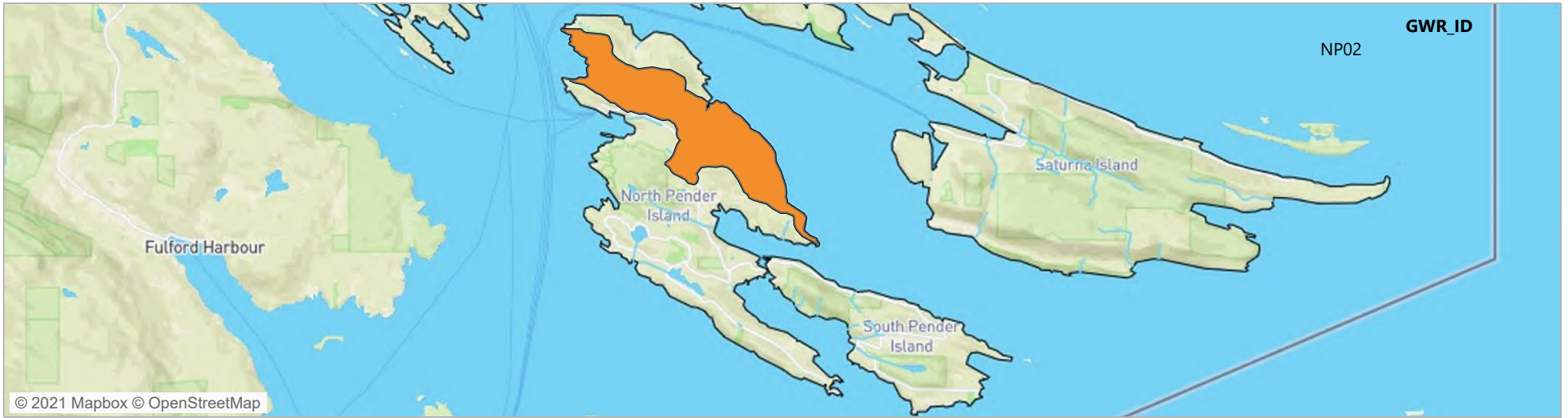
Water budget report



Annual flow volume report for North Pender I

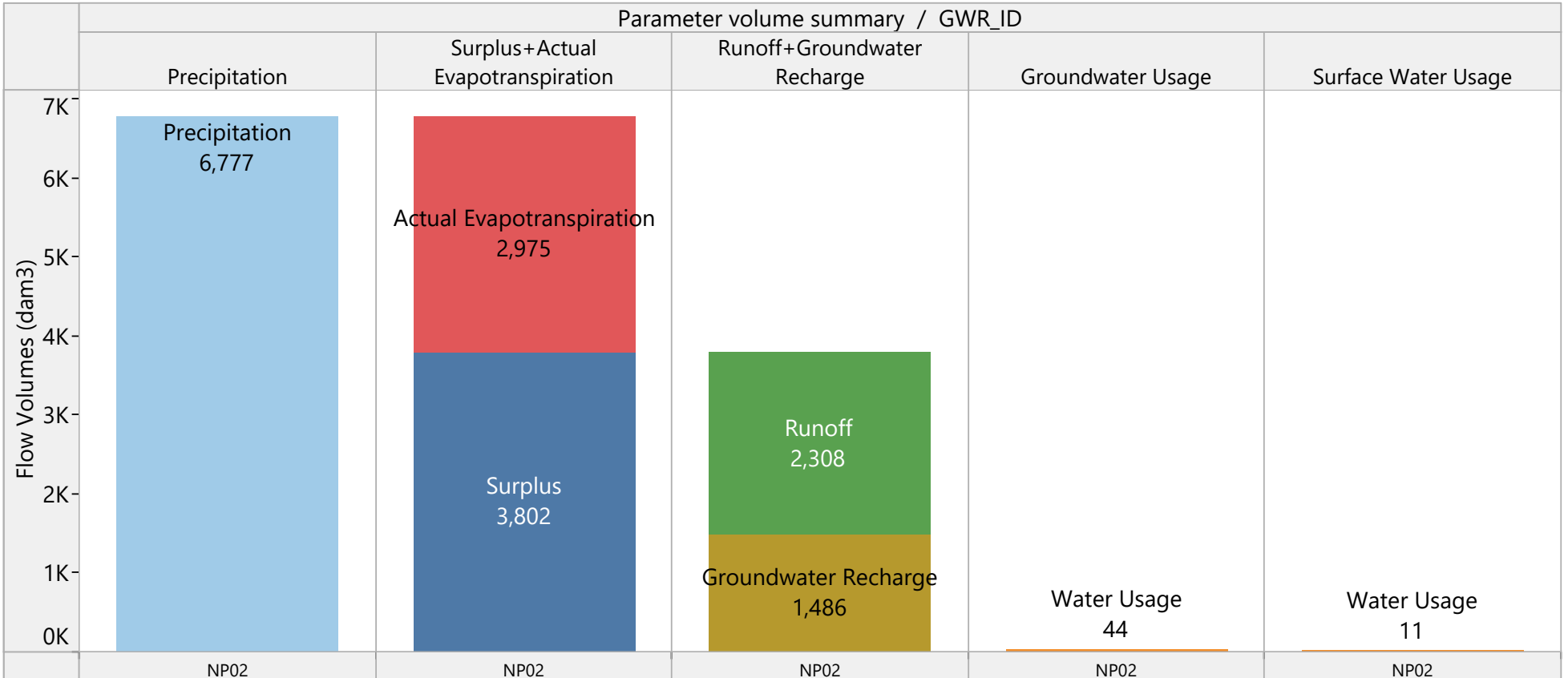


Water budget report

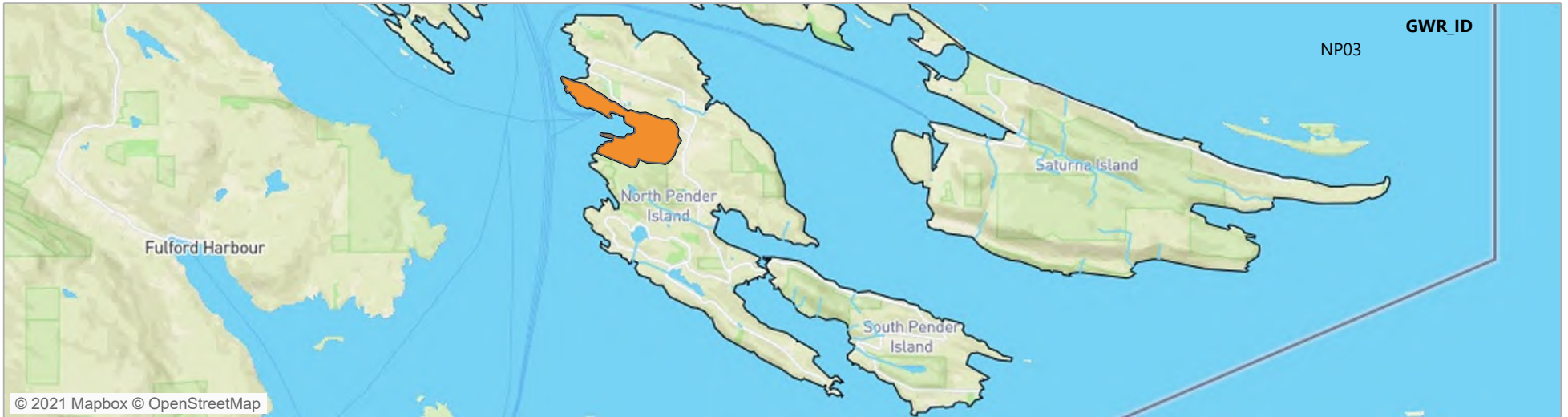


Annual flow volume report for North Pender II

Parameter volume summary / GWR_ID

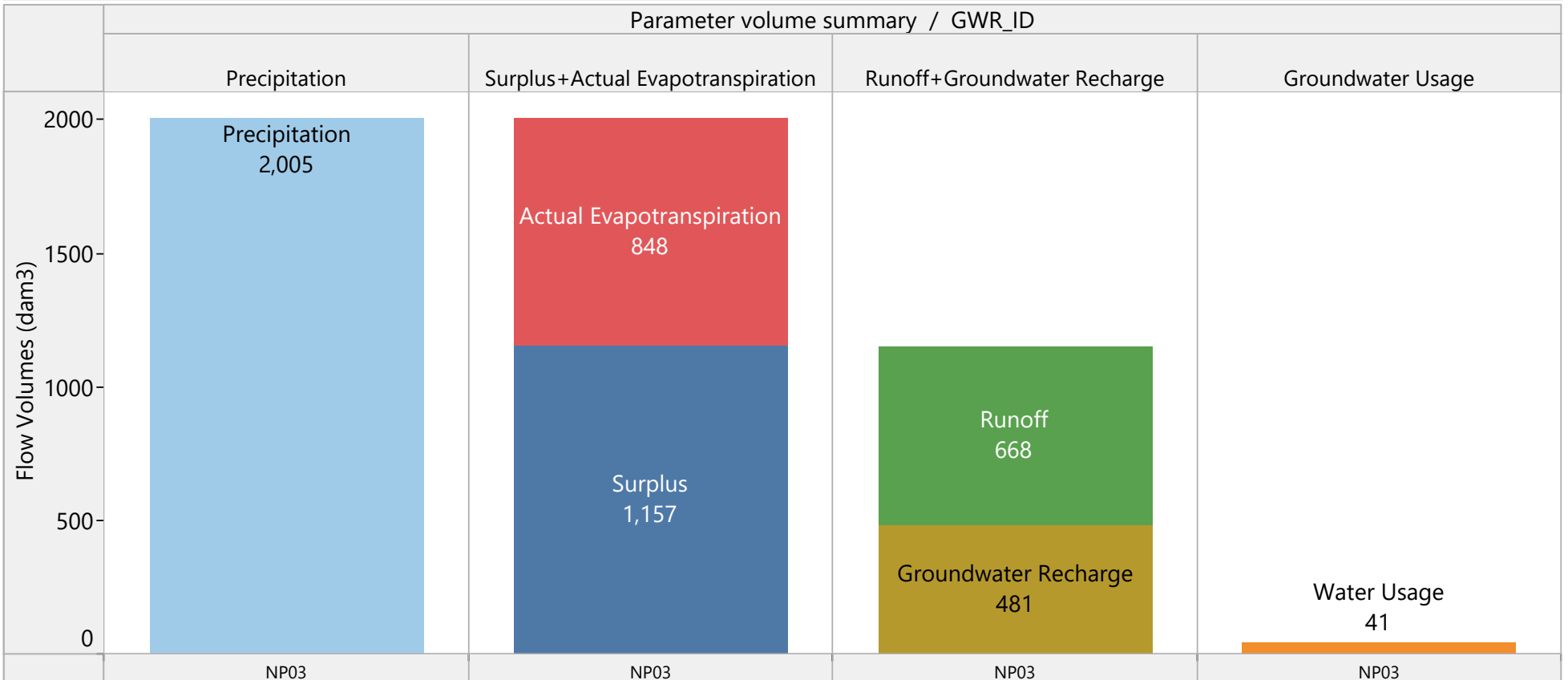


Water budget report

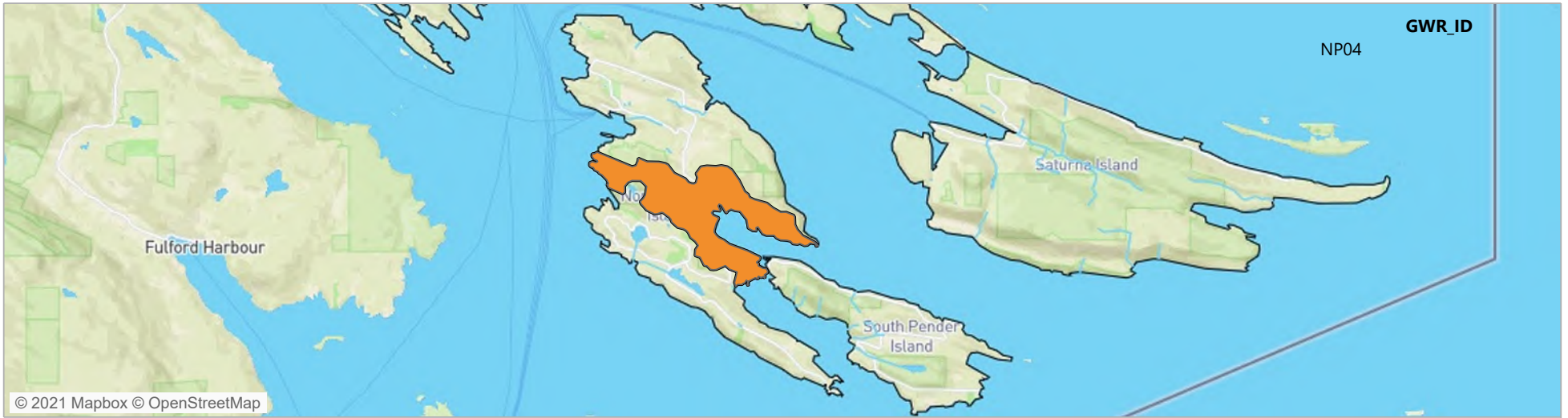


Annual flow volume report for North Pender III

Parameter volume summary / GWR_ID

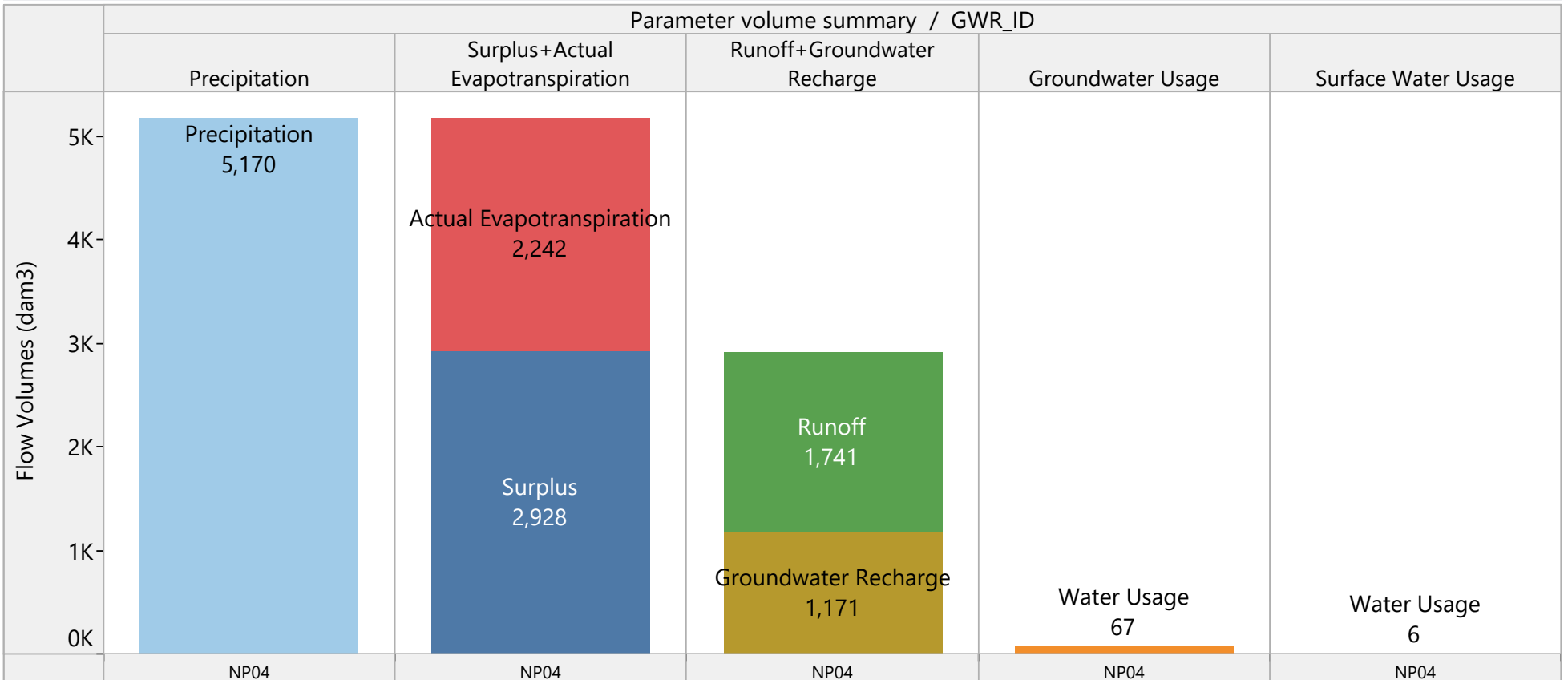


Water budget report

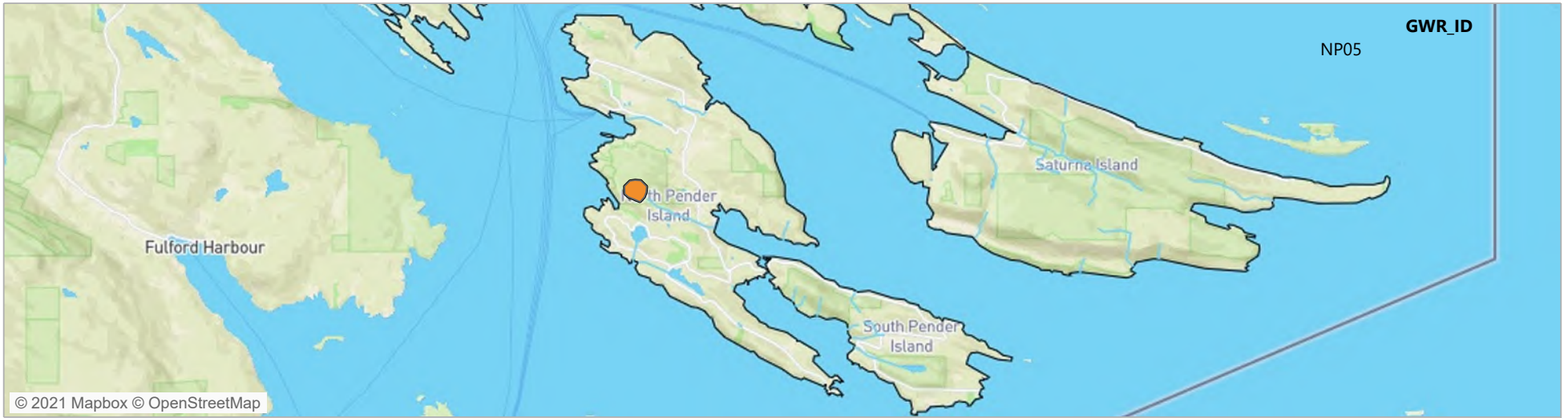


Annual flow volume report for North Pender IV

Parameter volume summary / GWR_ID

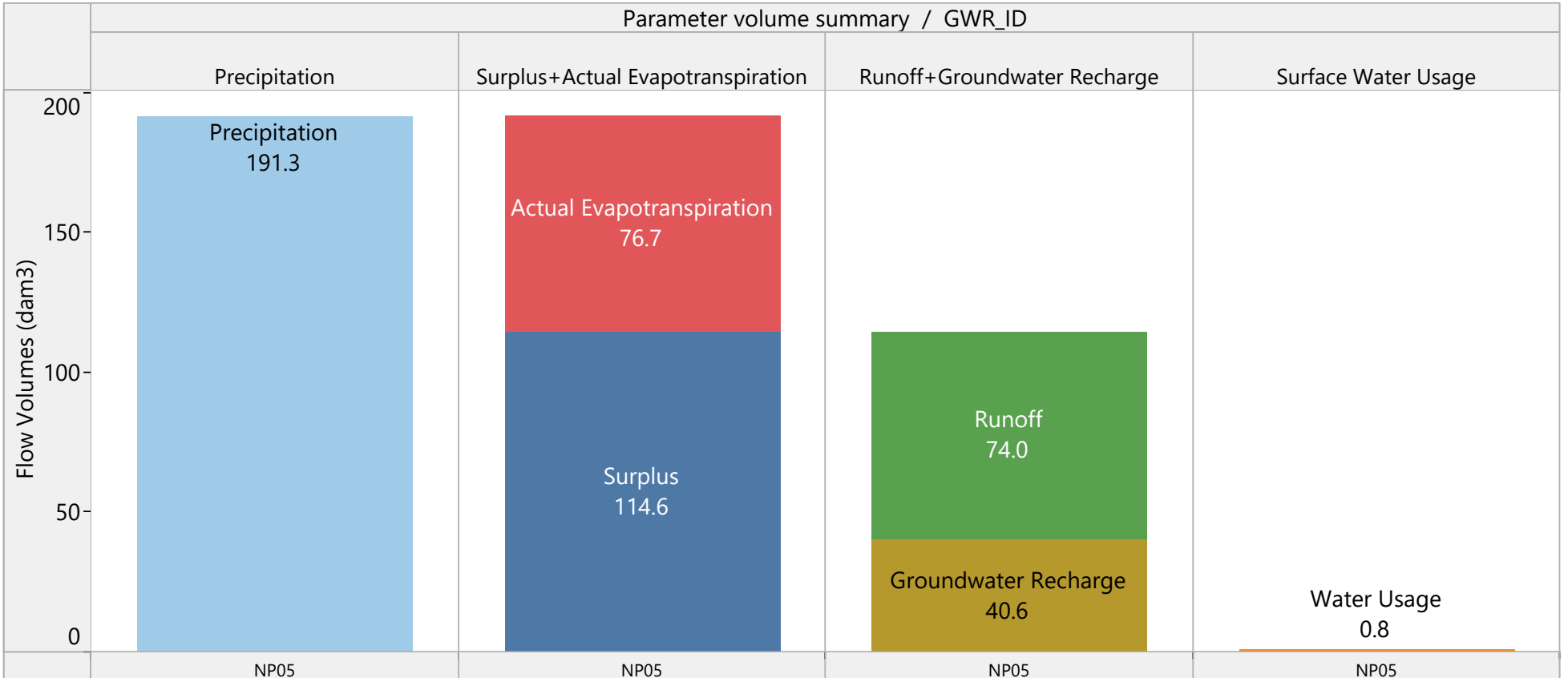


Water budget report

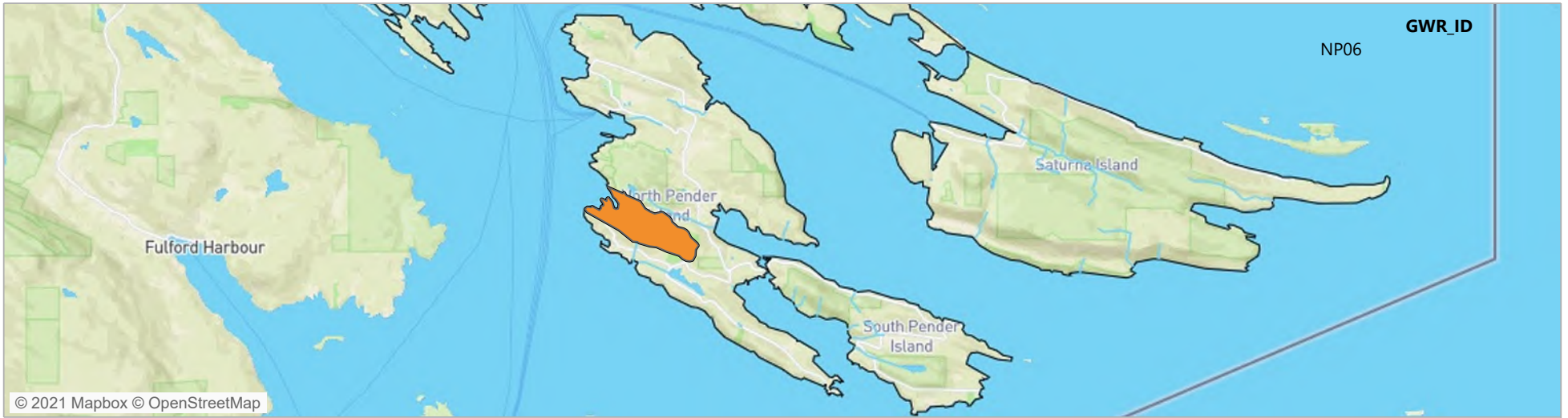


Annual flow volume report for North Pender V

Parameter volume summary / GWR_ID

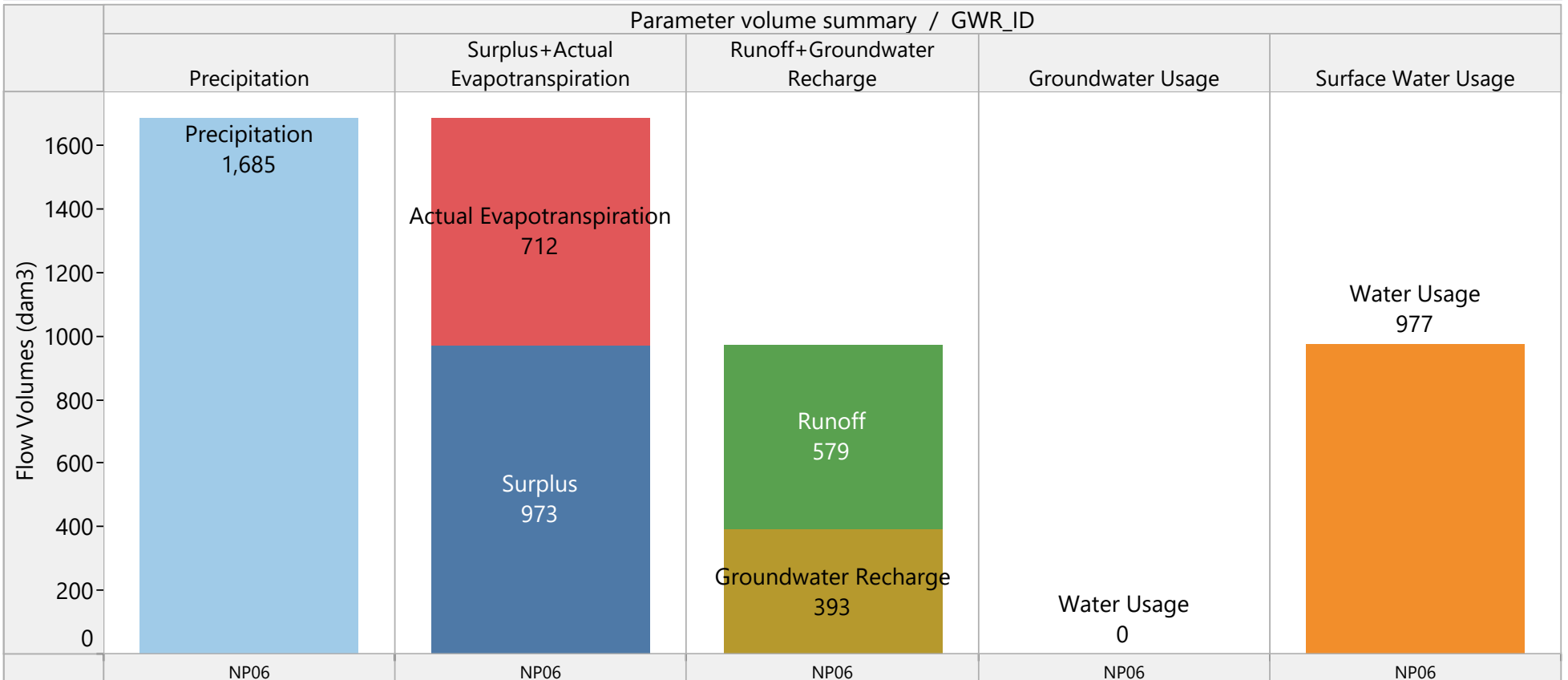


Water budget report

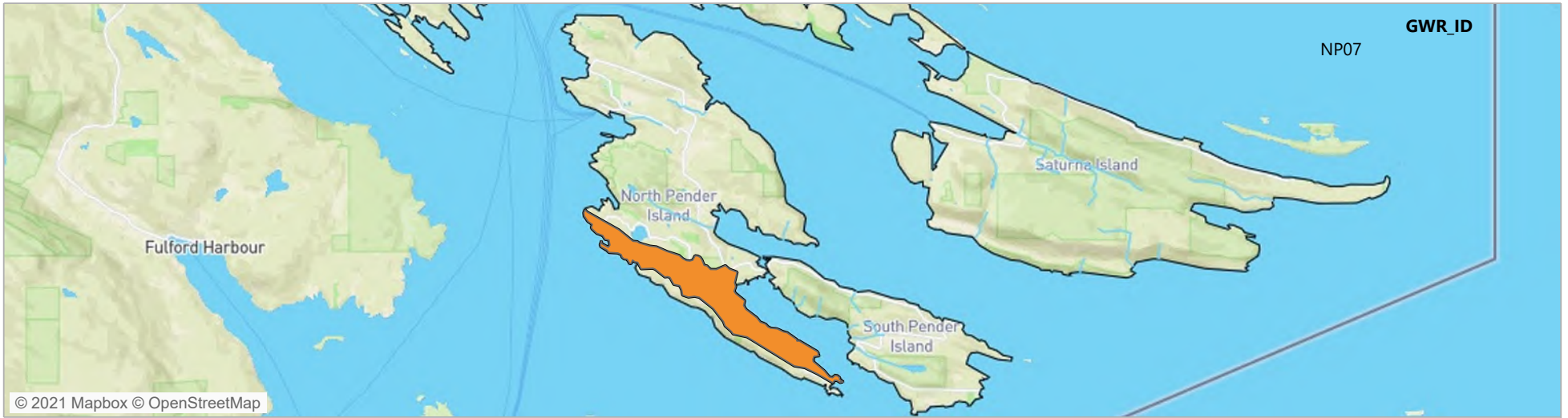


Annual flow volume report for North Pender VI

Parameter volume summary / GWR_ID

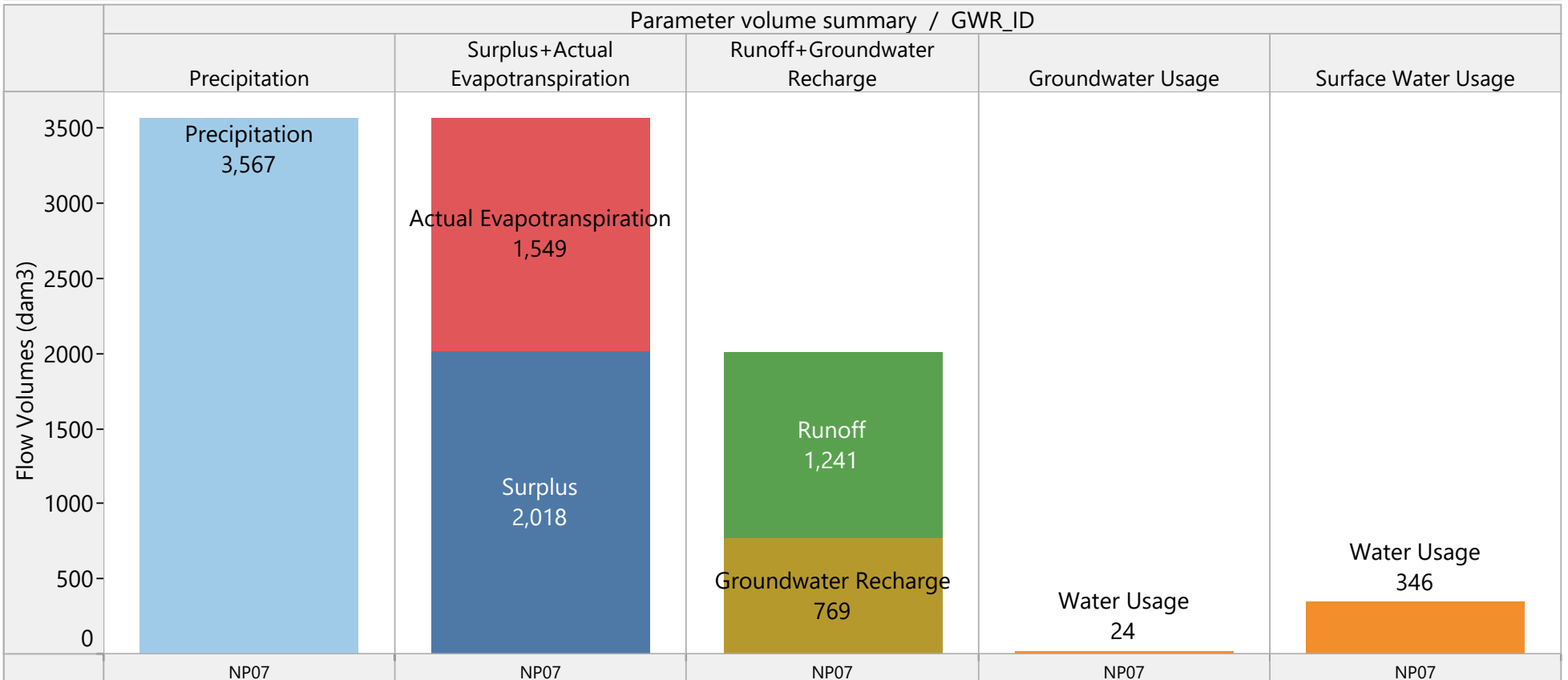


Water budget report



Annual flow volume report for North Pender VII

Parameter volume summary / GWR_ID

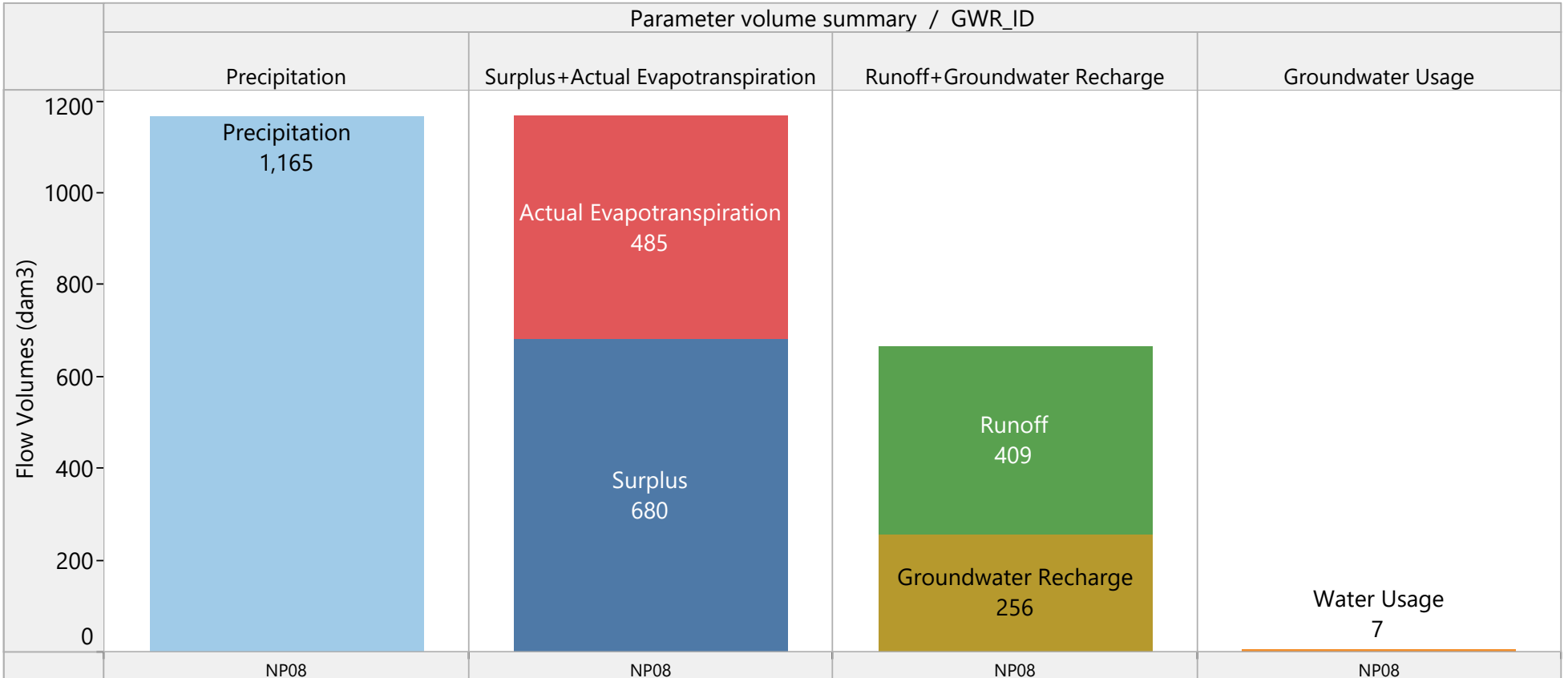


Water budget report



Annual flow volume report for North Pender VIII

Parameter volume summary / GWR_ID

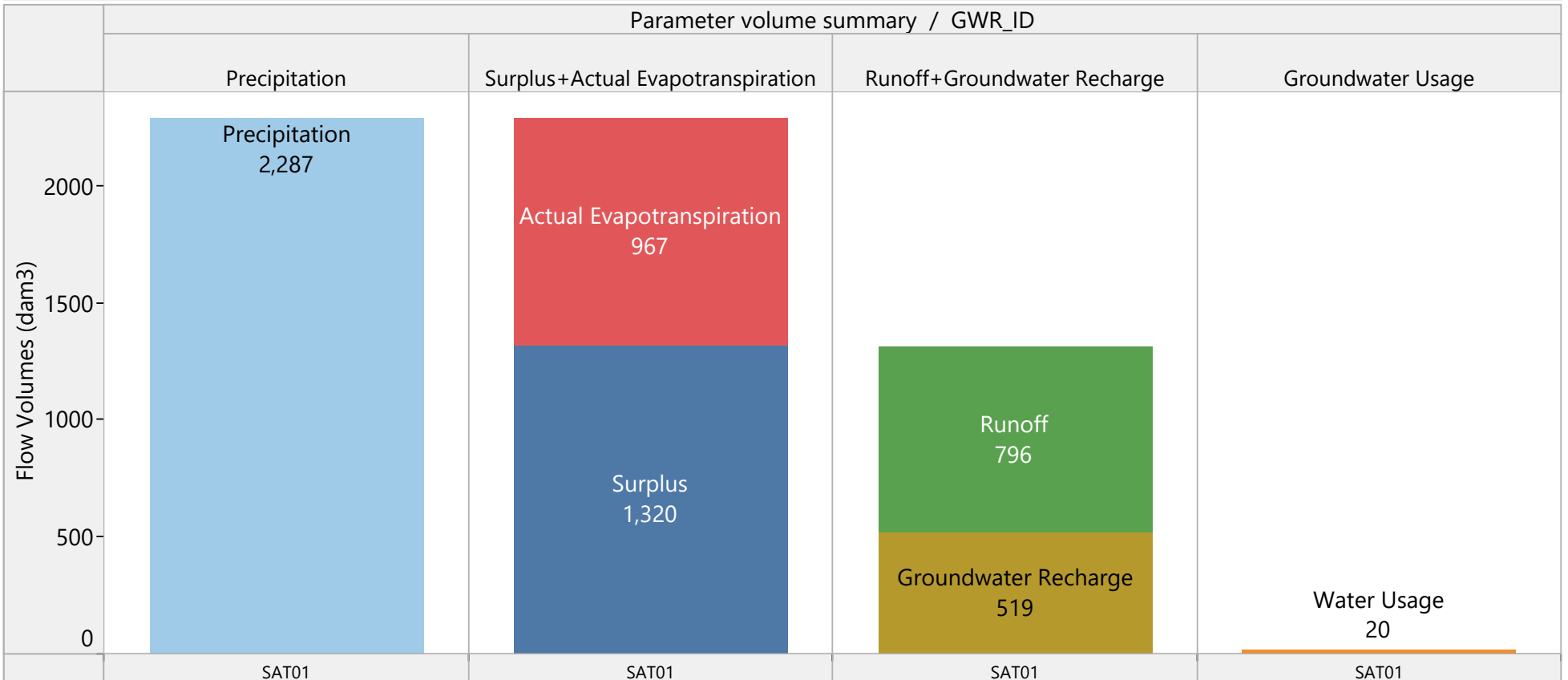


Water budget report



Annual flow volume report for Boot Cove

Parameter volume summary / GWR_ID

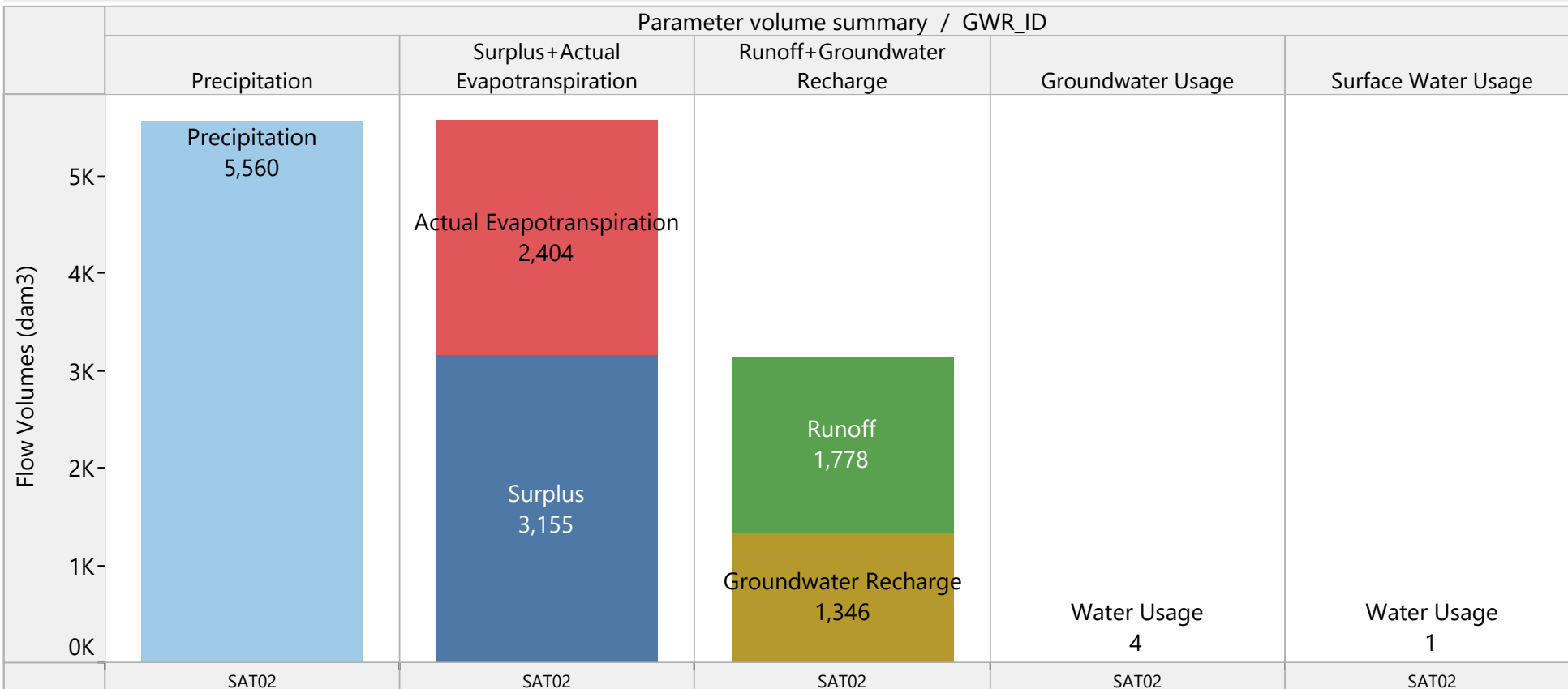


Water budget report

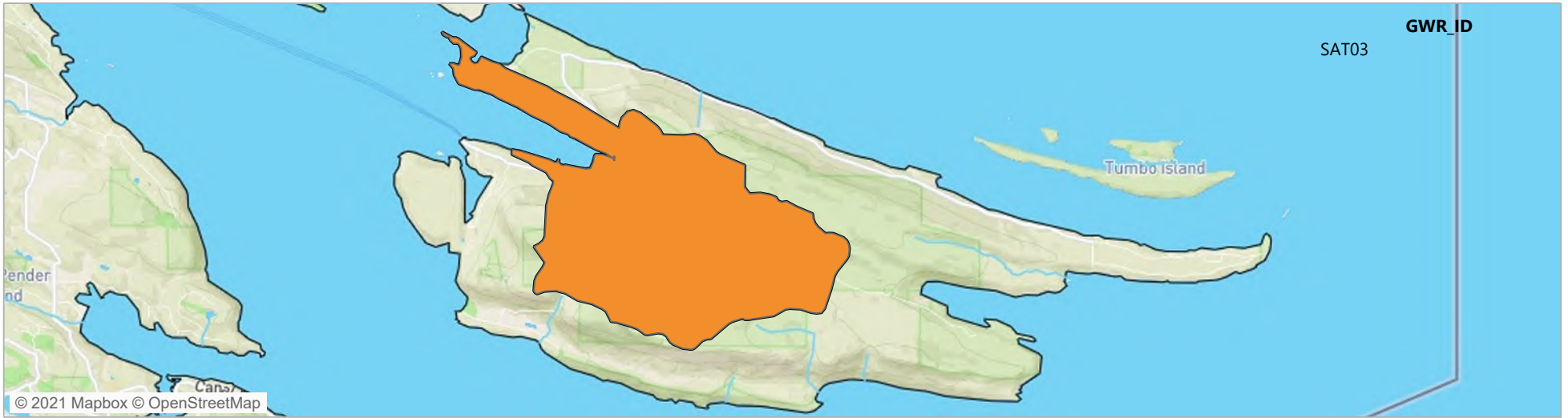


Annual flow volume report for Brown Ridge

Parameter volume summary / GWR_ID

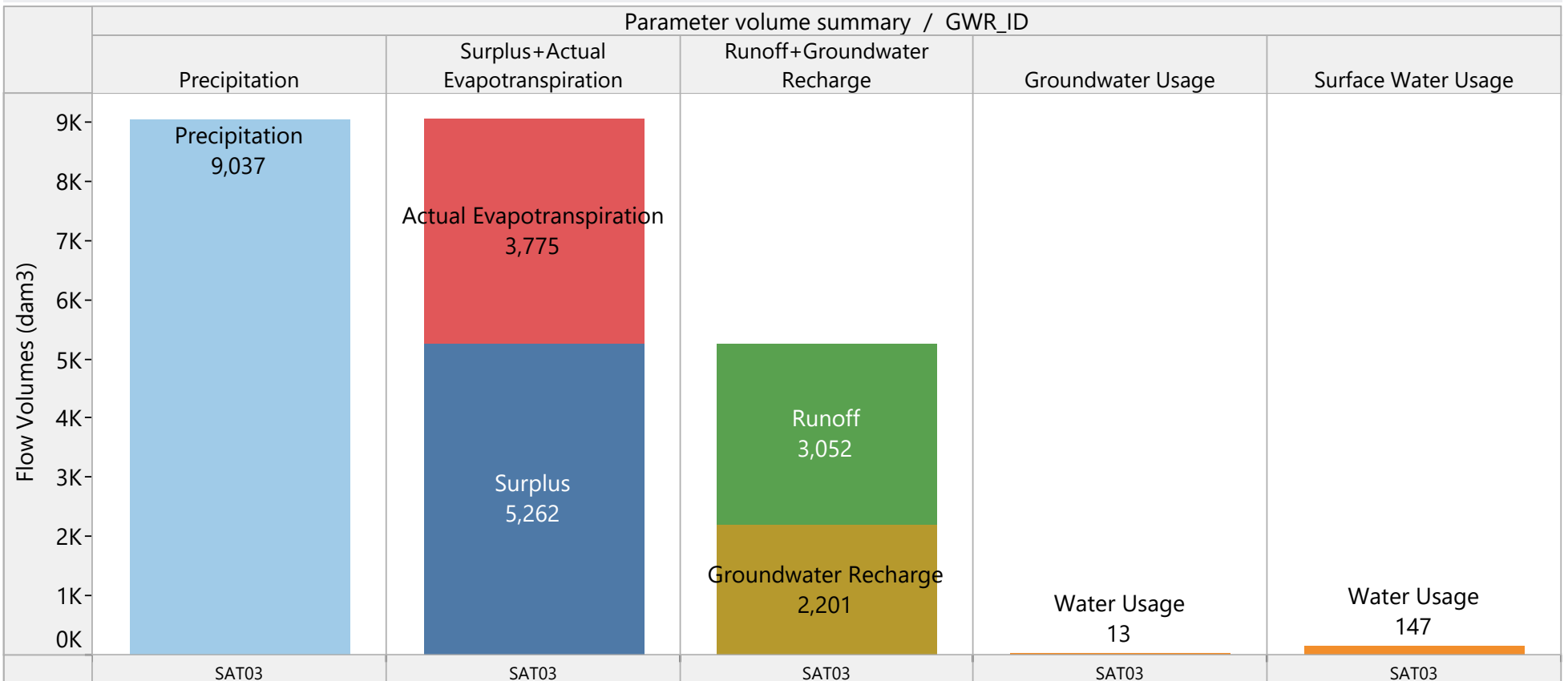


Water budget report

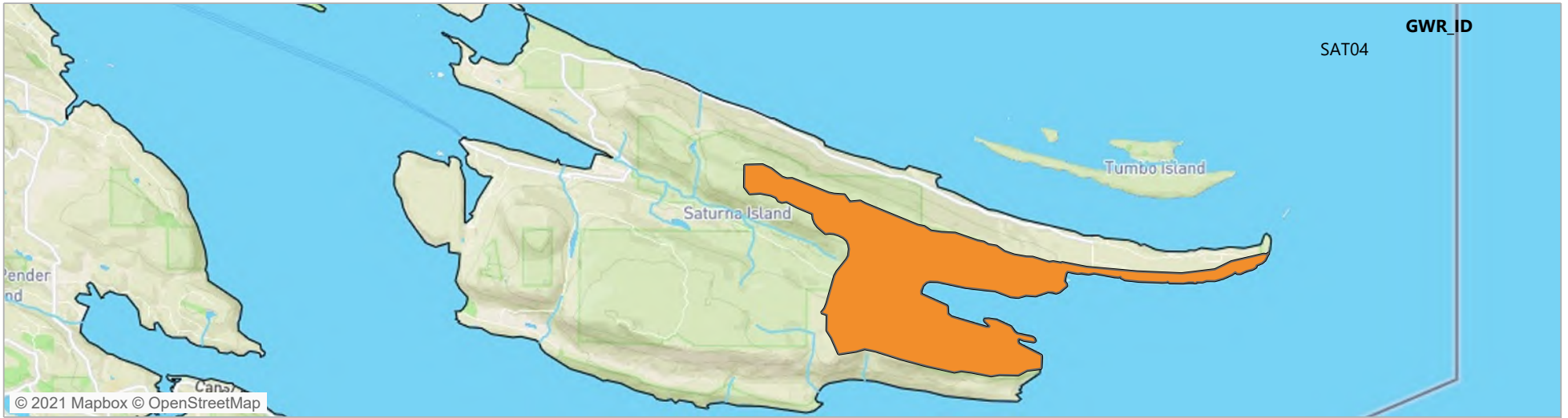


Annual flow volume report for Lyall Harbour

Parameter volume summary / GWR_ID

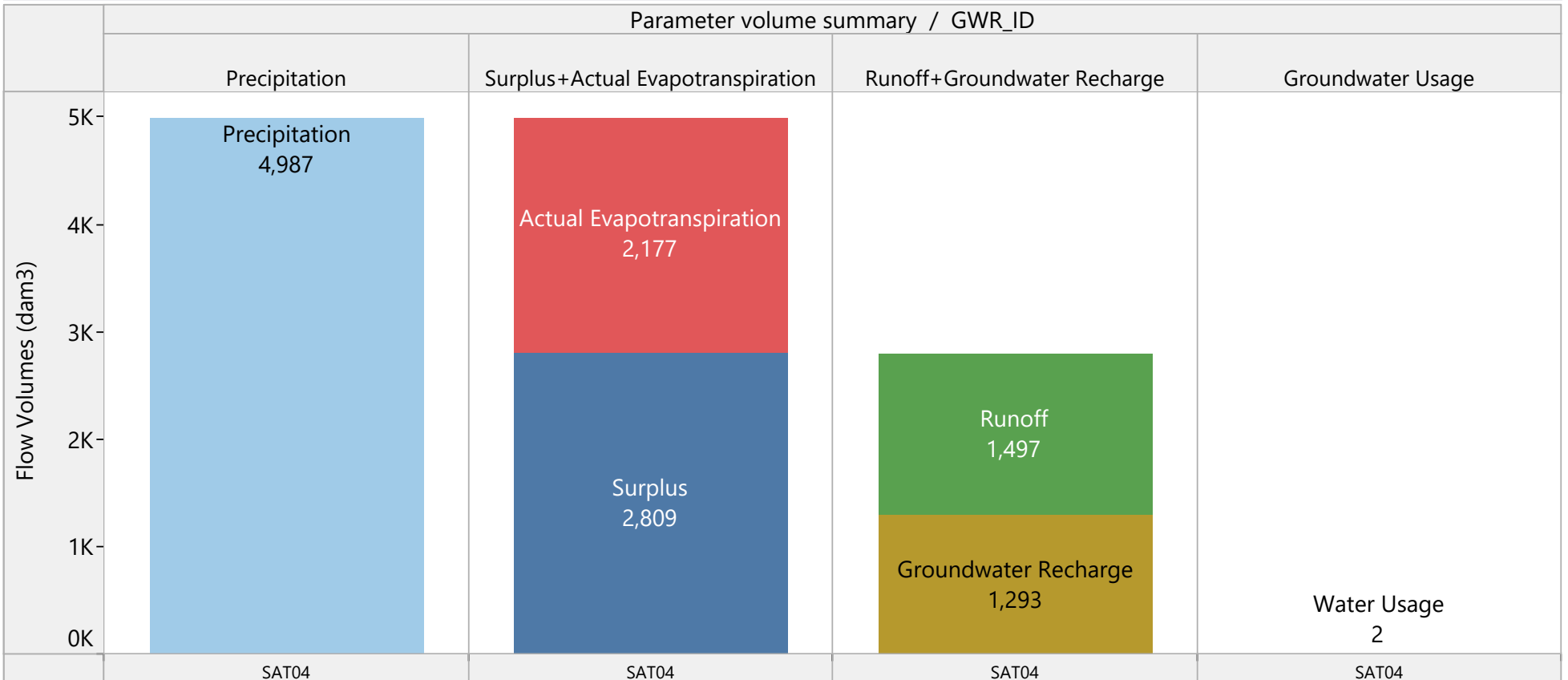


Water budget report

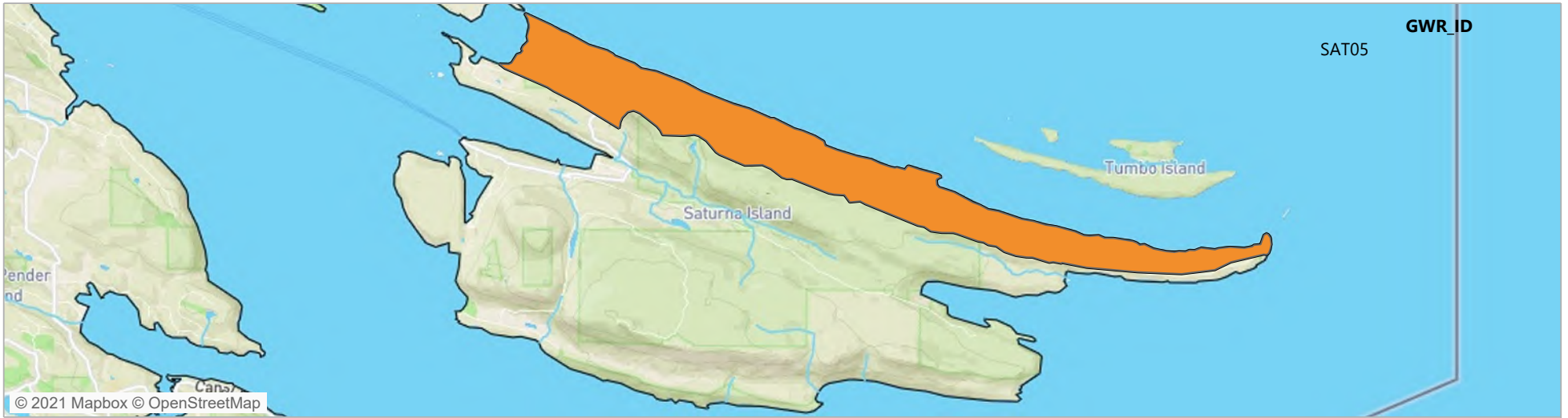


Annual flow volume report for Narvaez Bay

Parameter volume summary / GWR_ID

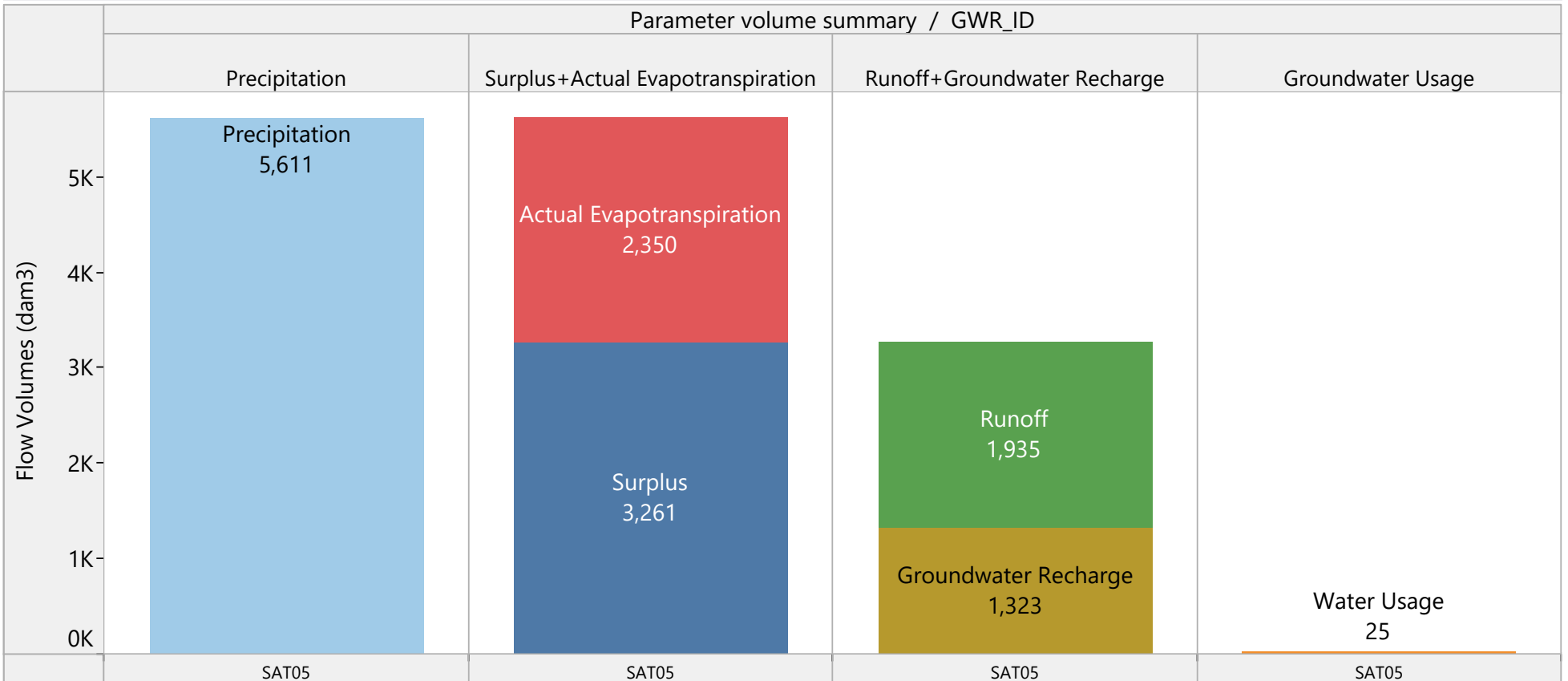


Water budget report

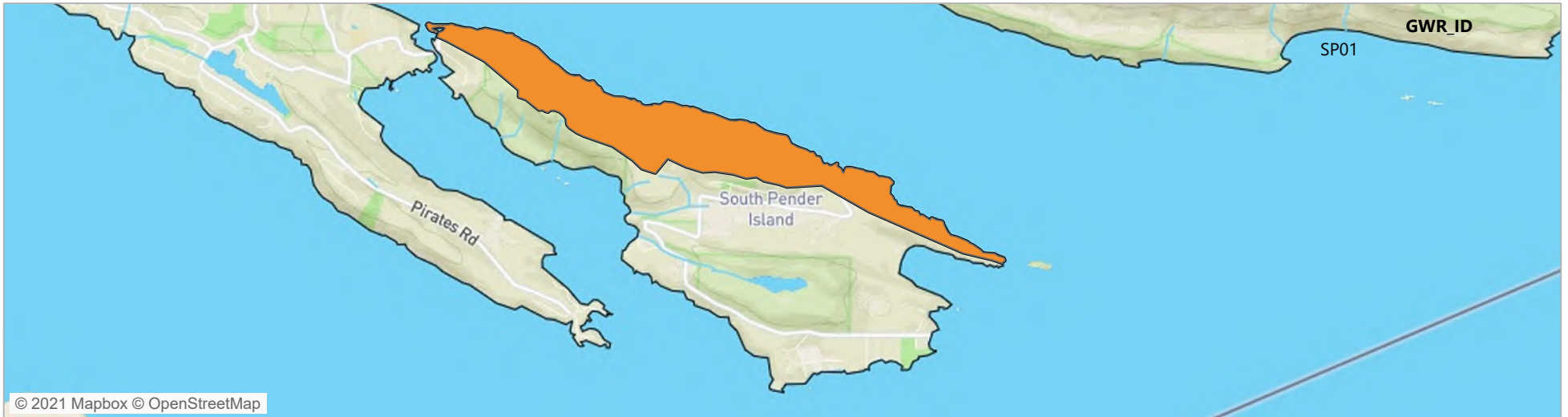


Annual flow volume report for Tumbo Channel

Parameter volume summary / GWR_ID

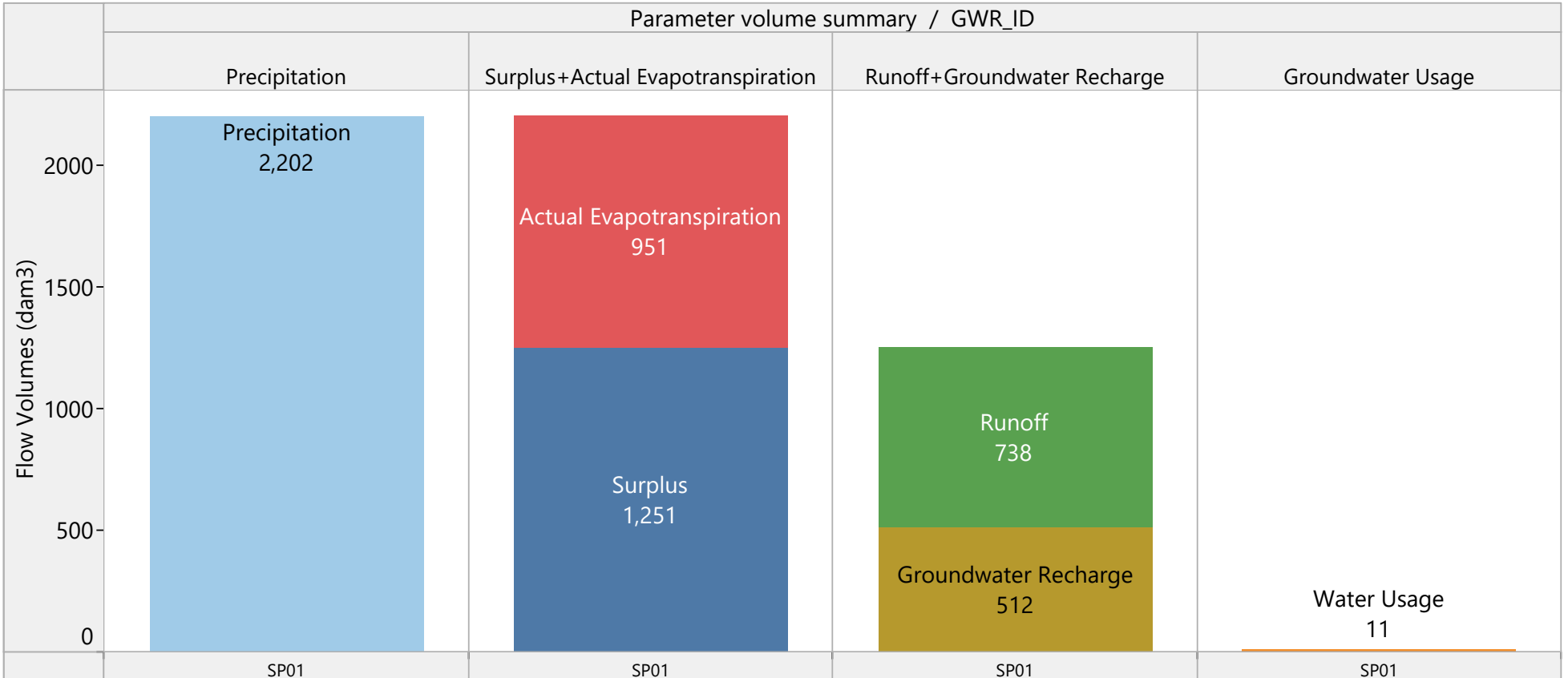


Water budget report

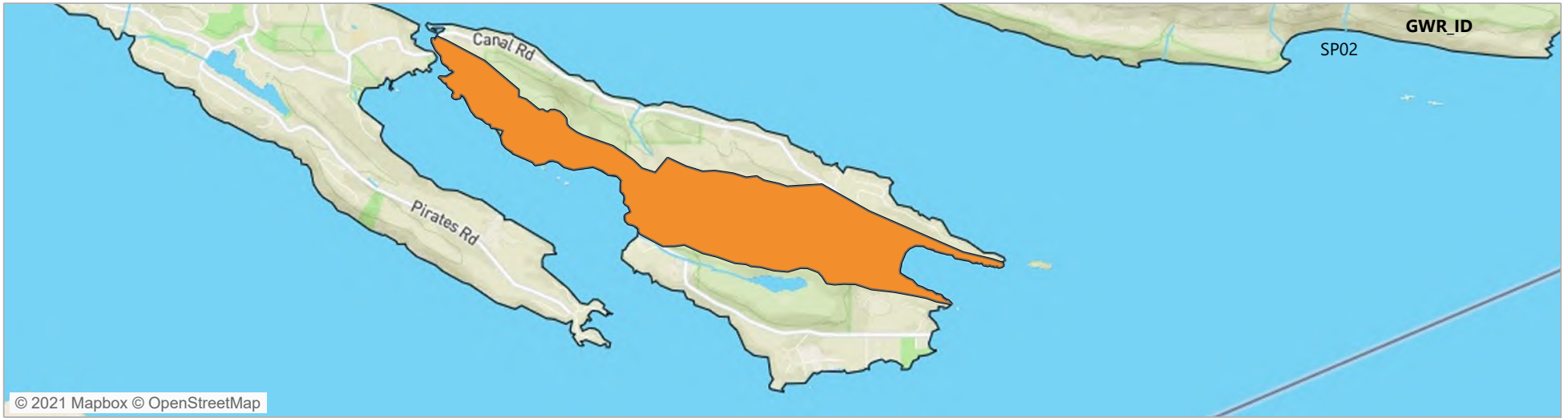


Annual flow volume report for South Pender I

Parameter volume summary / GWR_ID

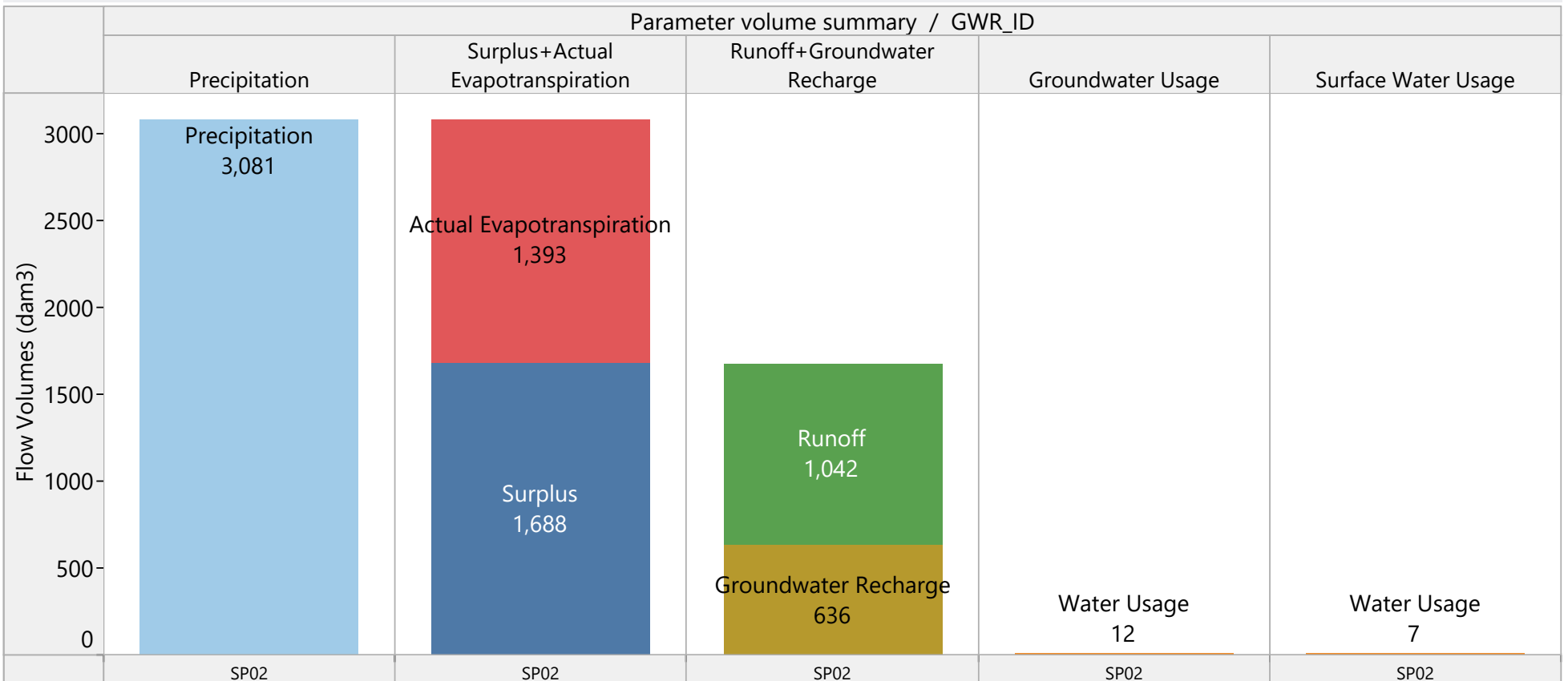


Water budget report

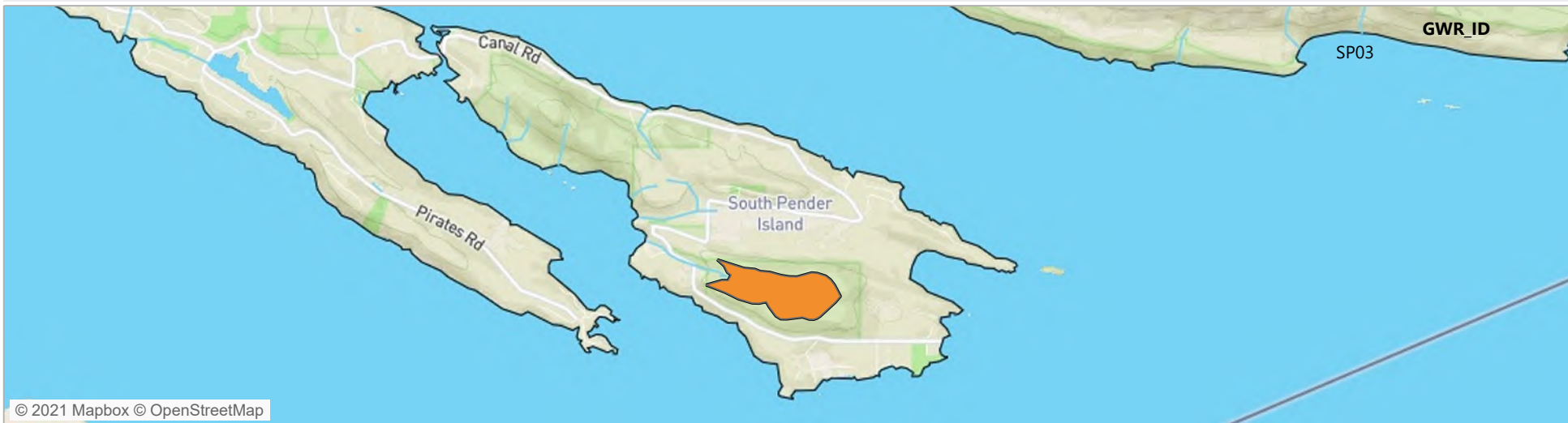


Annual flow volume report for South Pender II

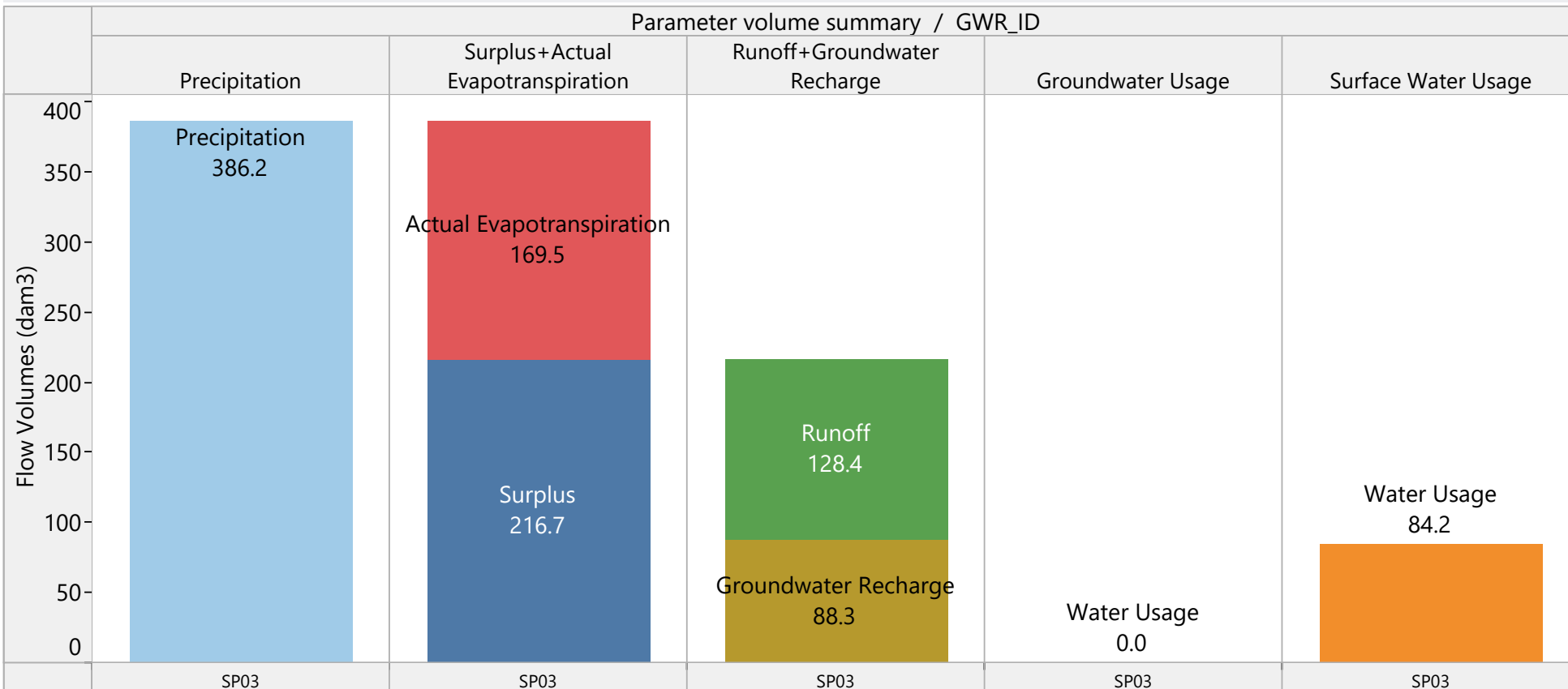
Parameter volume summary / GWR_ID



Water budget report



Annual flow volume report for South Pender III

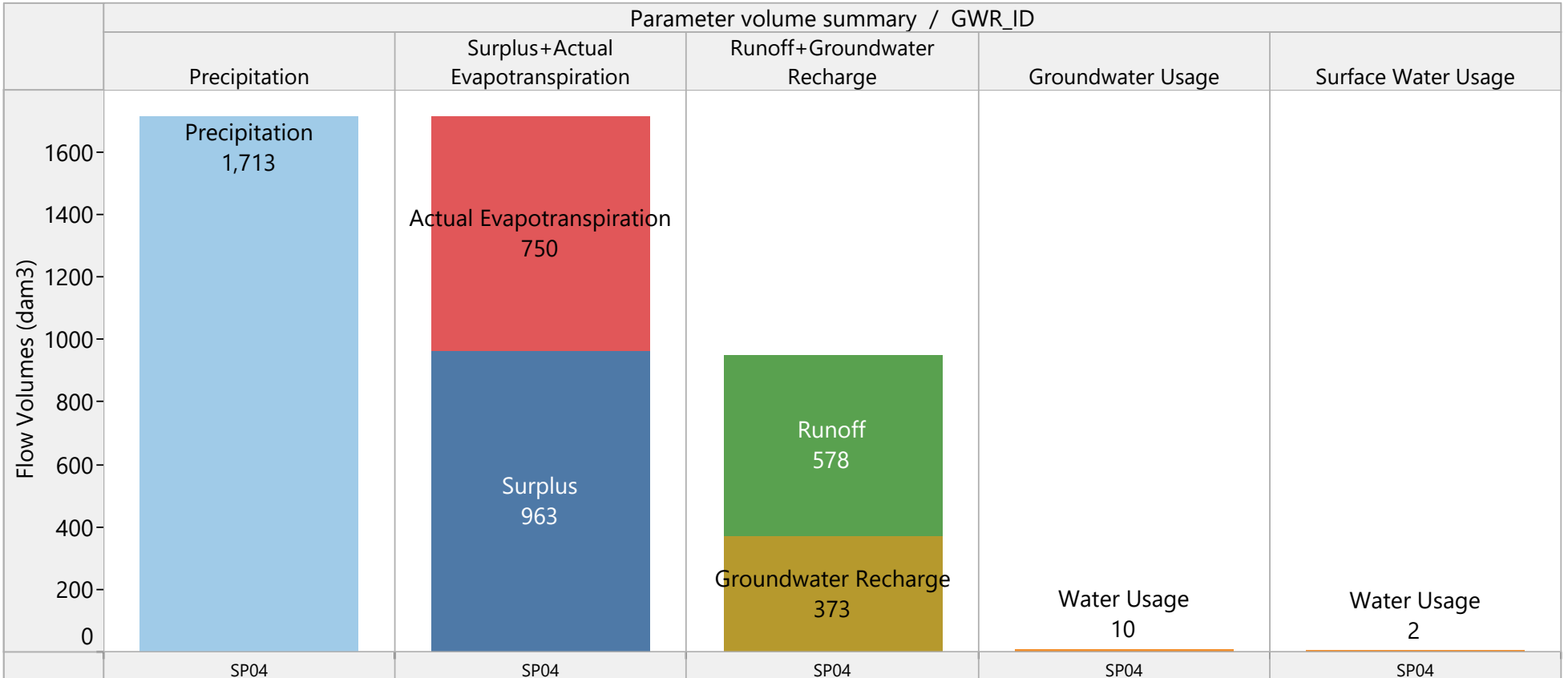


Water budget report



Annual flow volume report for South Pender IV

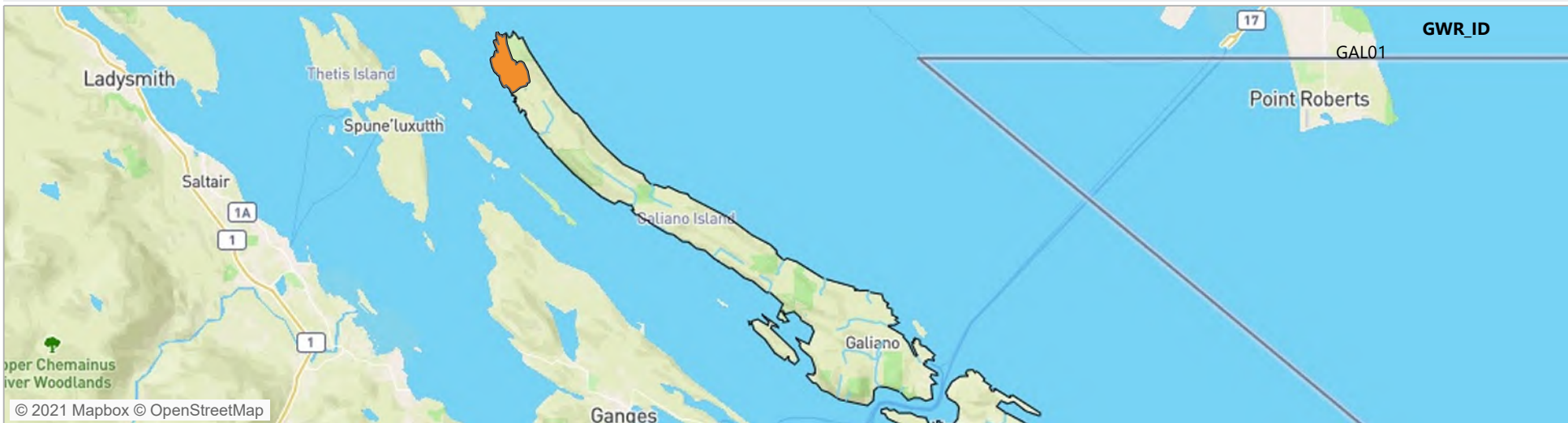
Parameter volume summary / GWR_ID



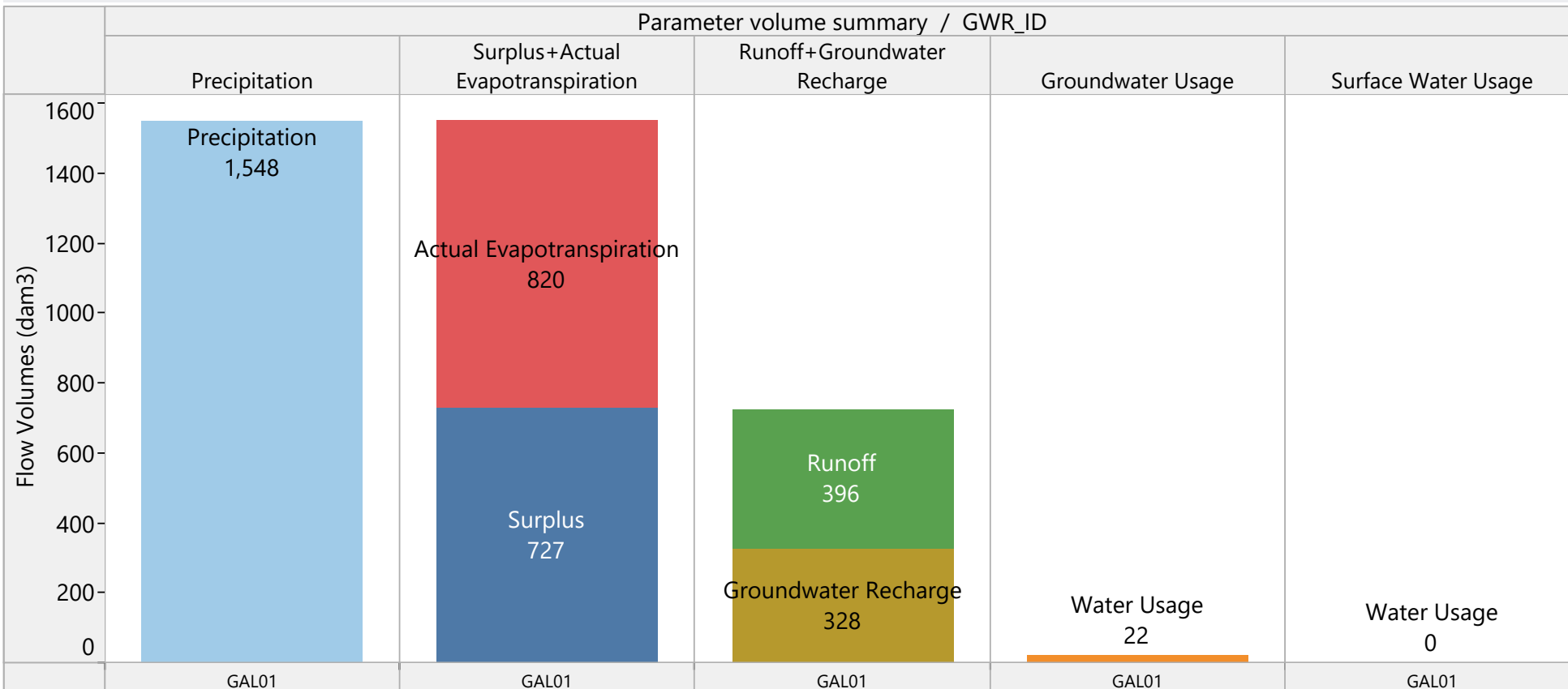
Appendix 6

Driest Annual Water Budget Summary for Groundwater Regions

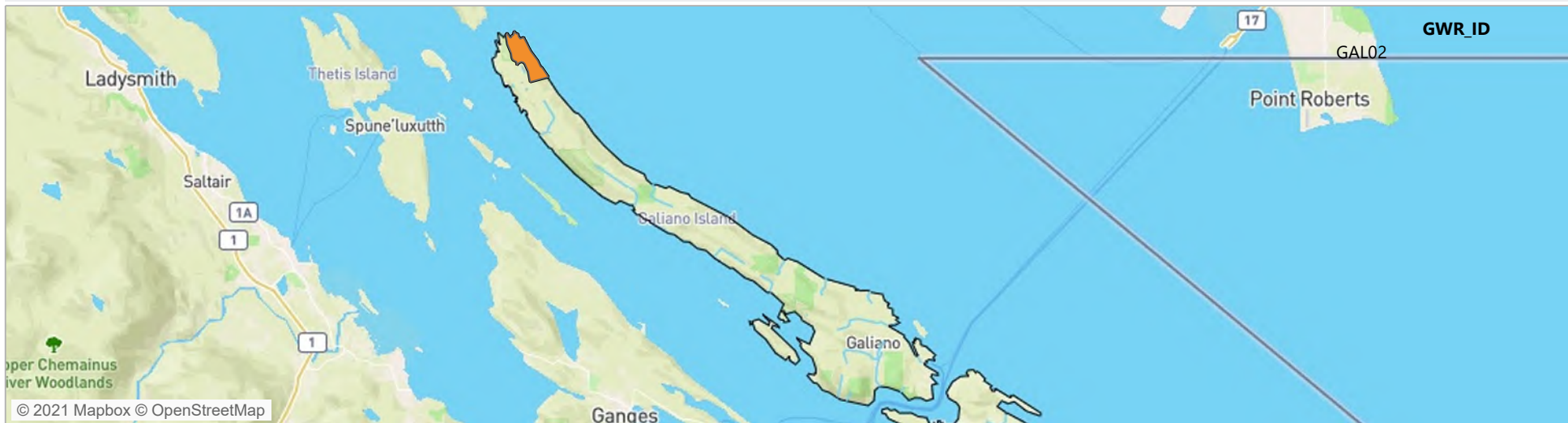
Water budget report



Annual flow volume report for North Galiano_Spanish Hills

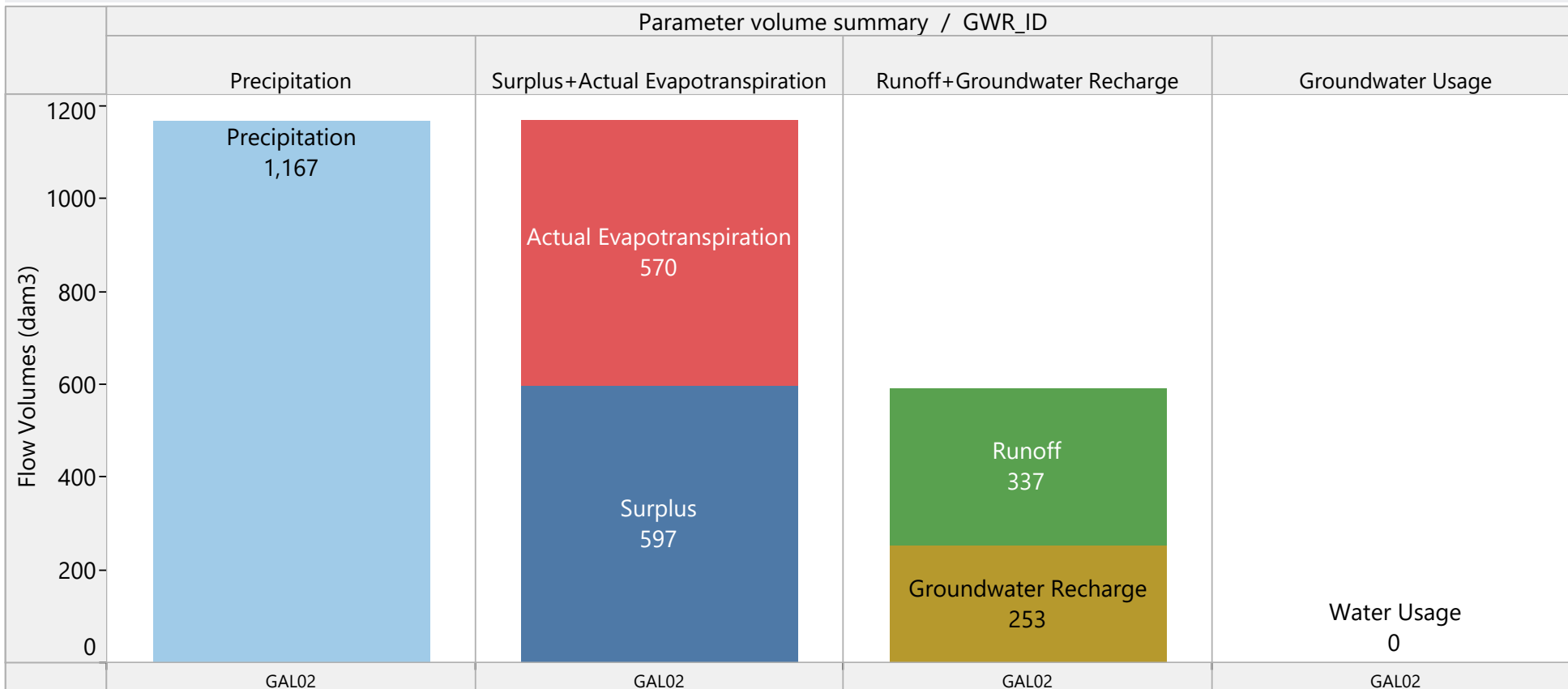


Water budget report



Annual flow volume report for Dionisio Point

Parameter volume summary / GWR_ID

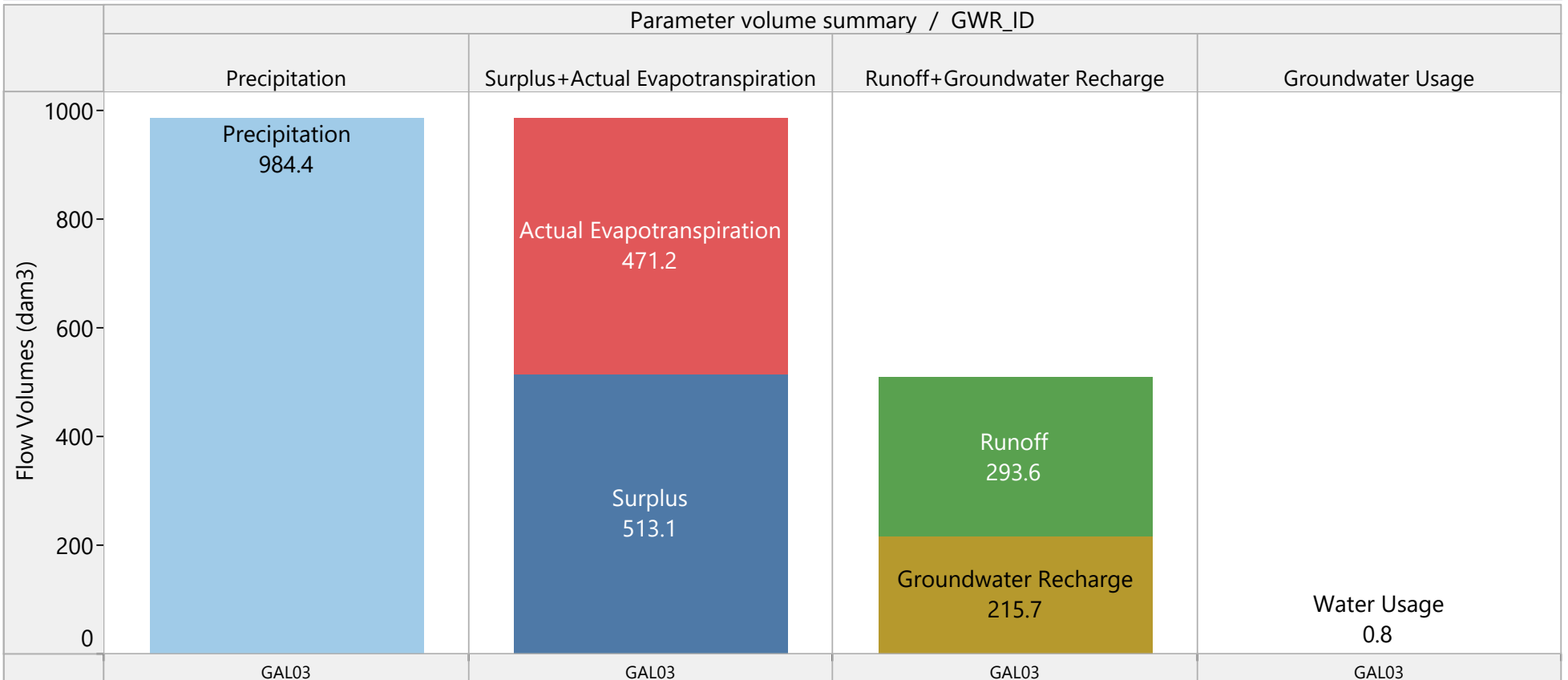


Water budget report



Annual flow volume report for North Georgia Strait

Parameter volume summary / GWR_ID

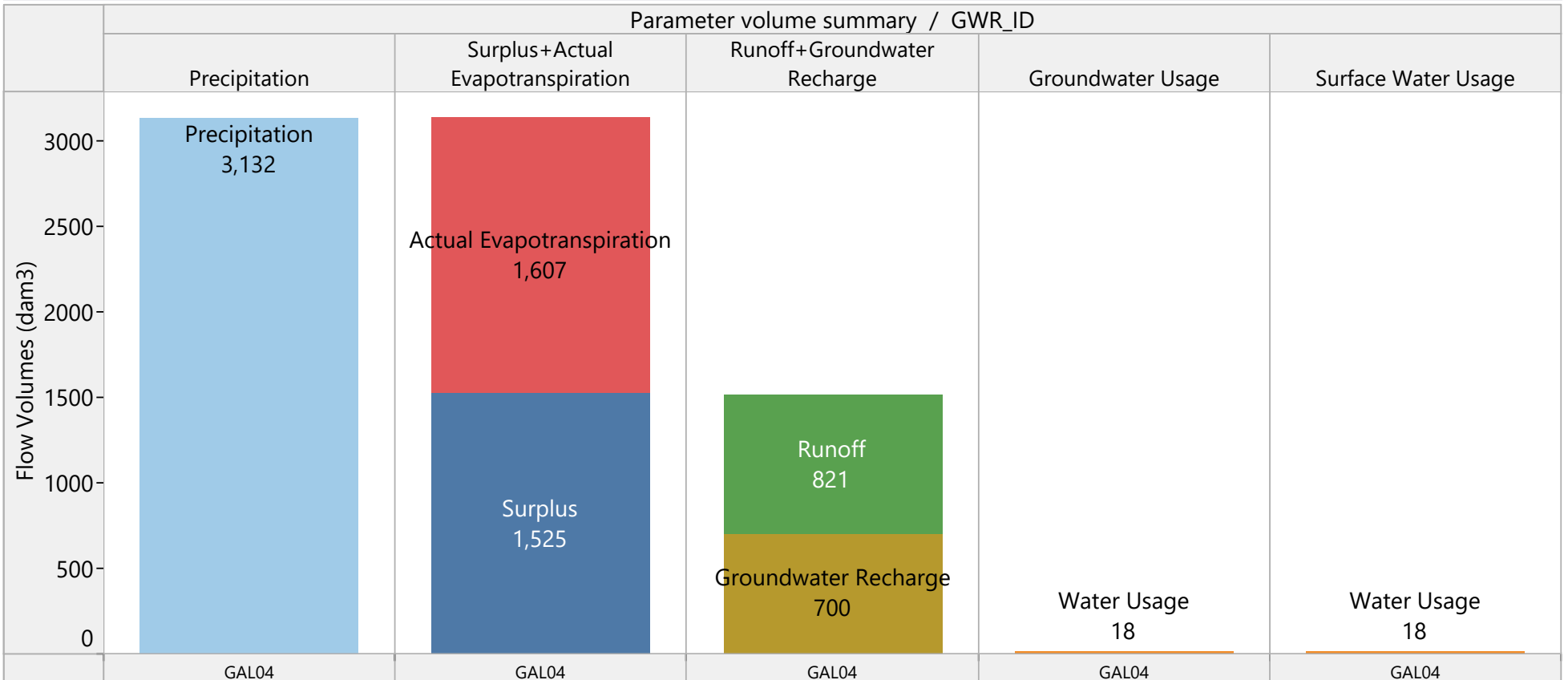


Water budget report



Annual flow volume report for North Trincomali Channel

Parameter volume summary / GWR_ID

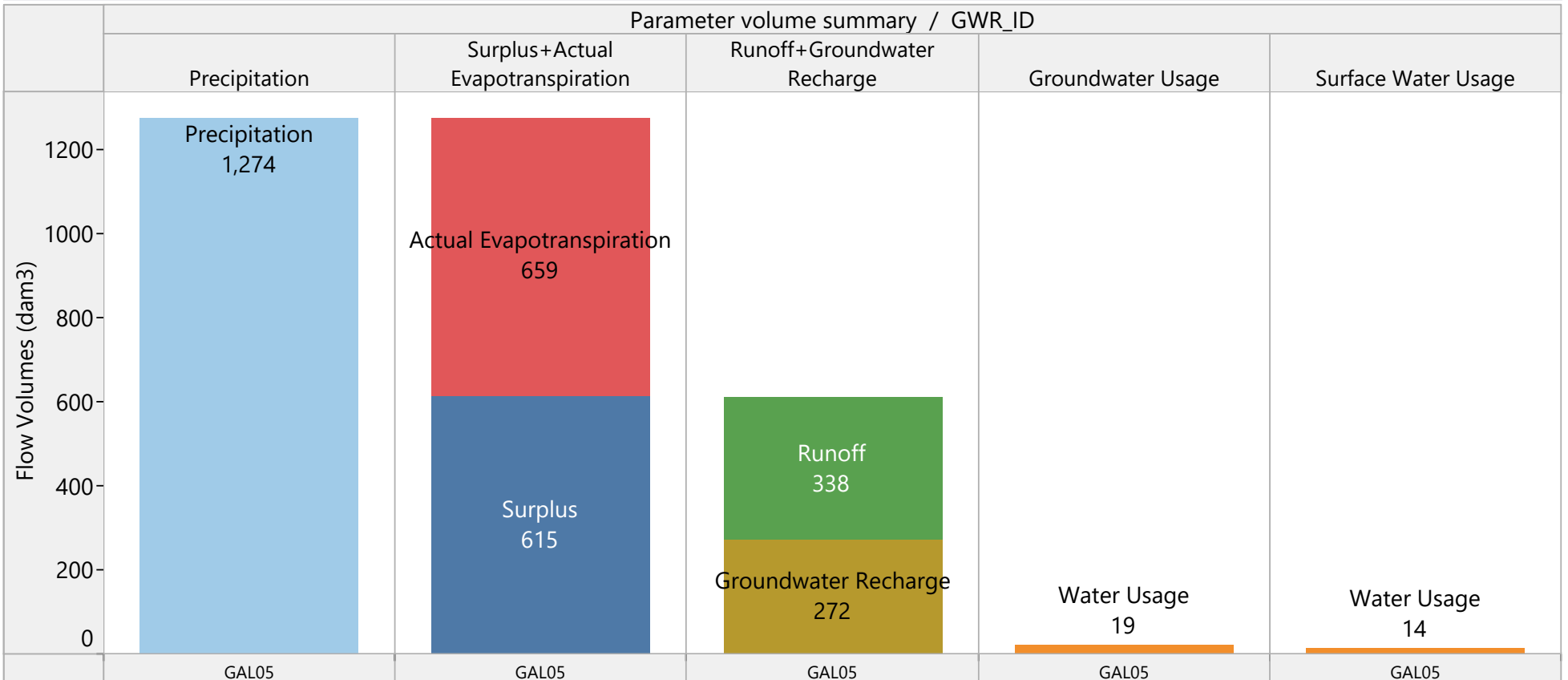


Water budget report

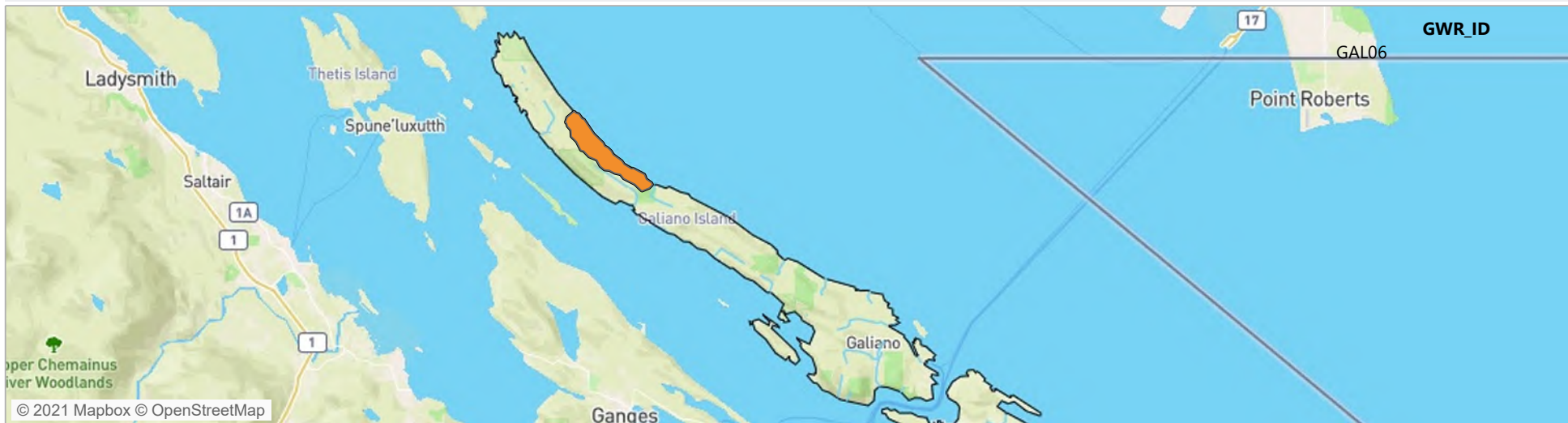


Annual flow volume report for West Galiano

Parameter volume summary / GWR_ID

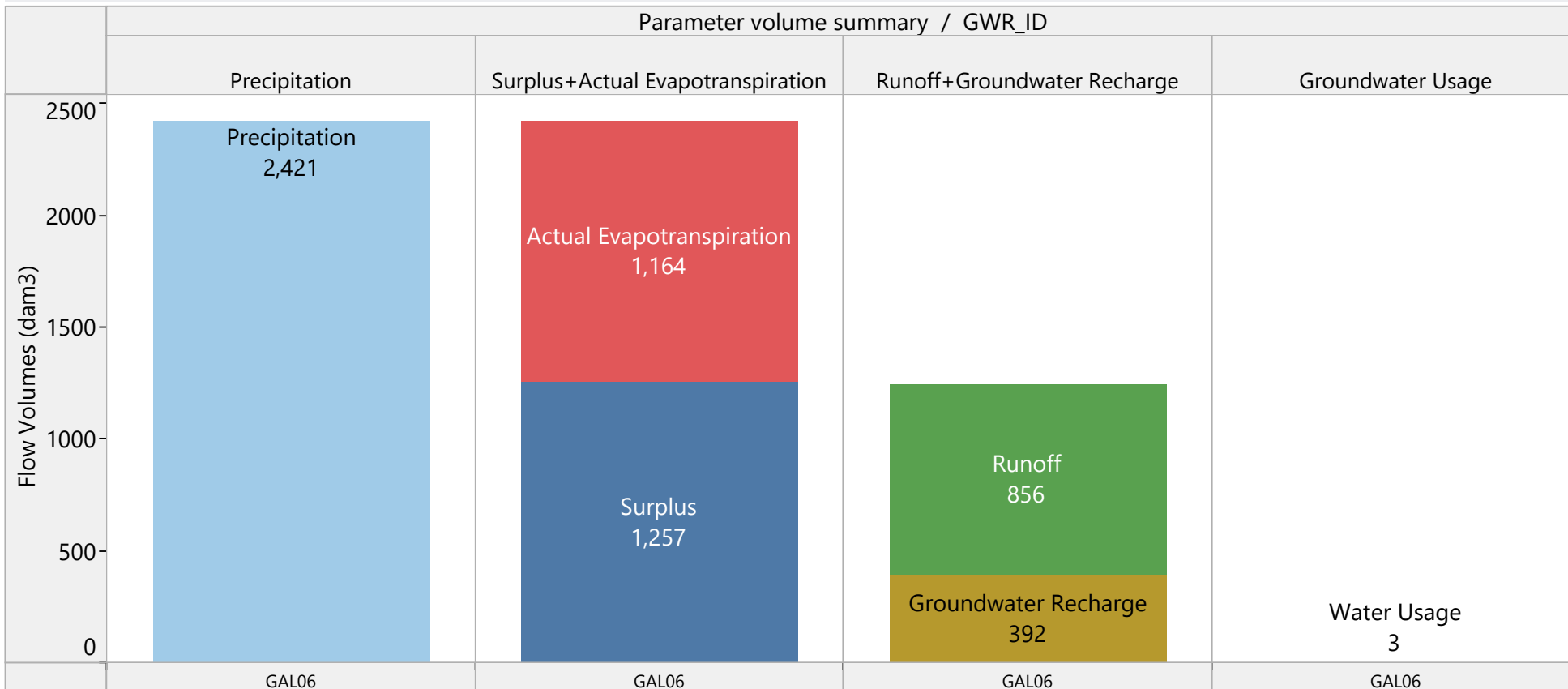


Water budget report



Annual flow volume report for East Galiano

Parameter volume summary / GWR_ID

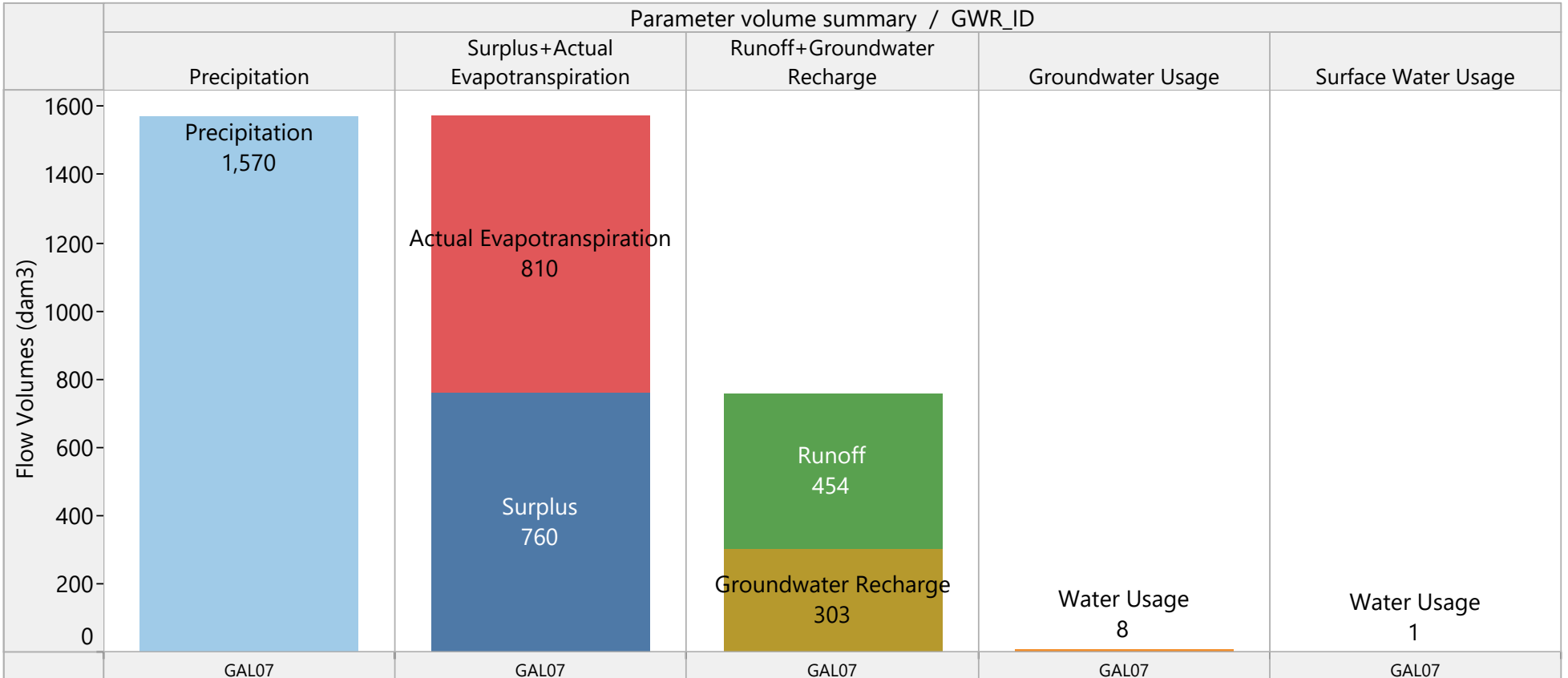


Water budget report



Annual flow volume report for Greig Creek

Parameter volume summary / GWR_ID

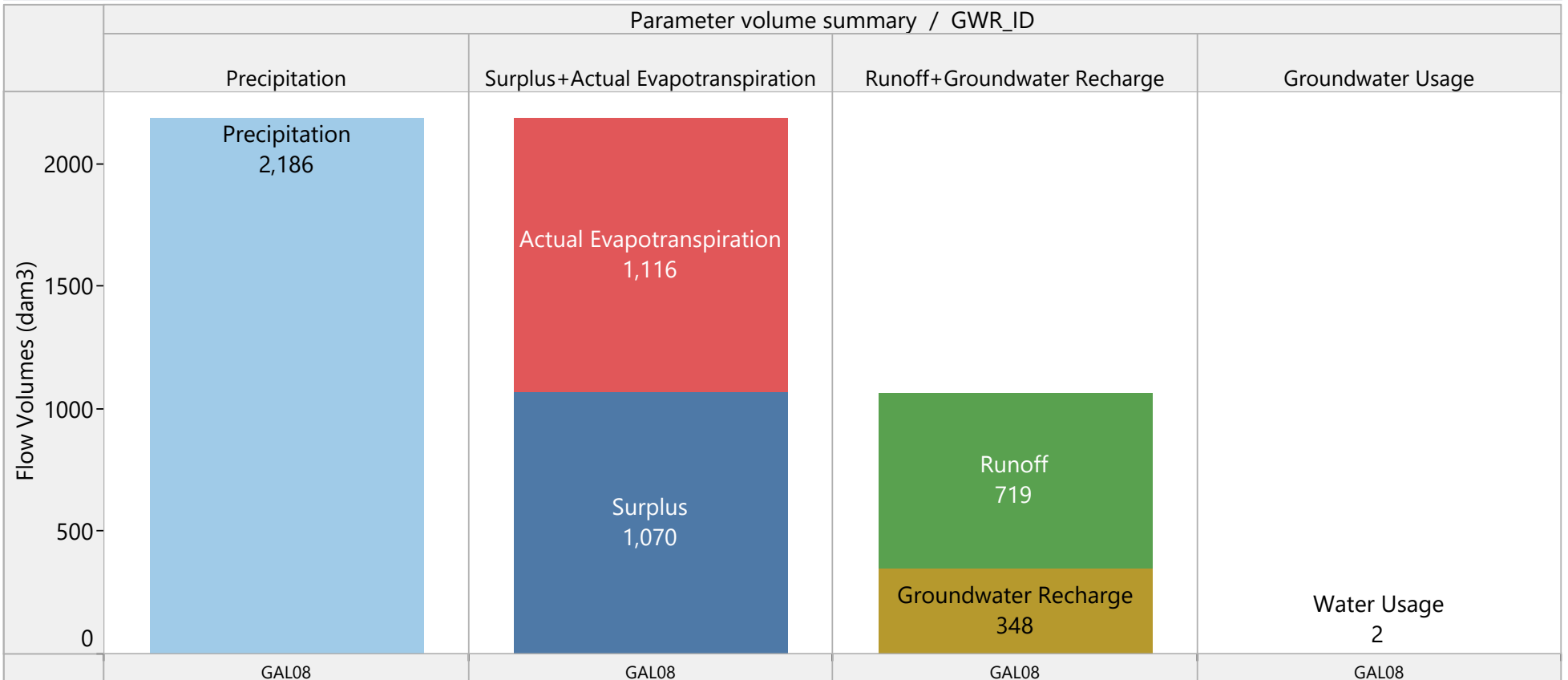


Water budget report



Annual flow volume report for Central Georgia Strait

Parameter volume summary / GWR_ID

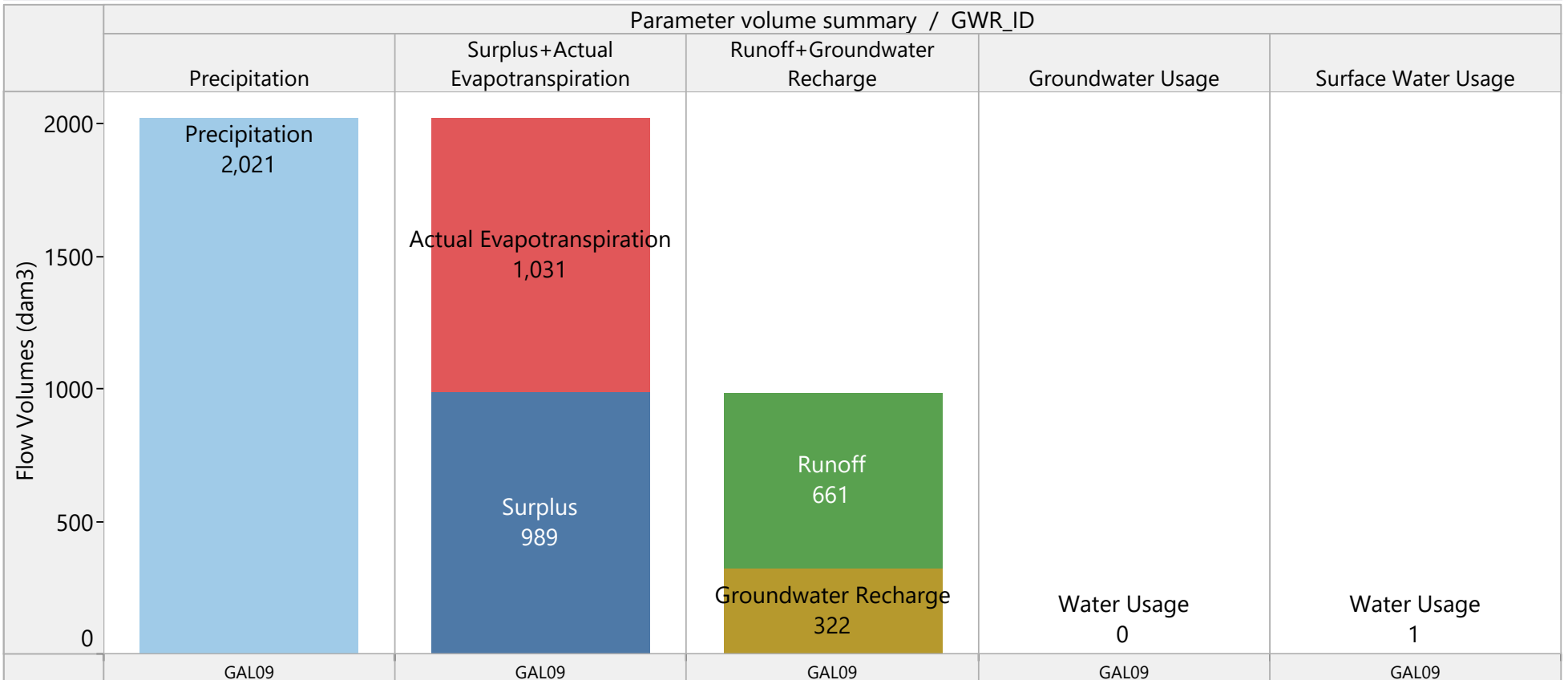


Water budget report

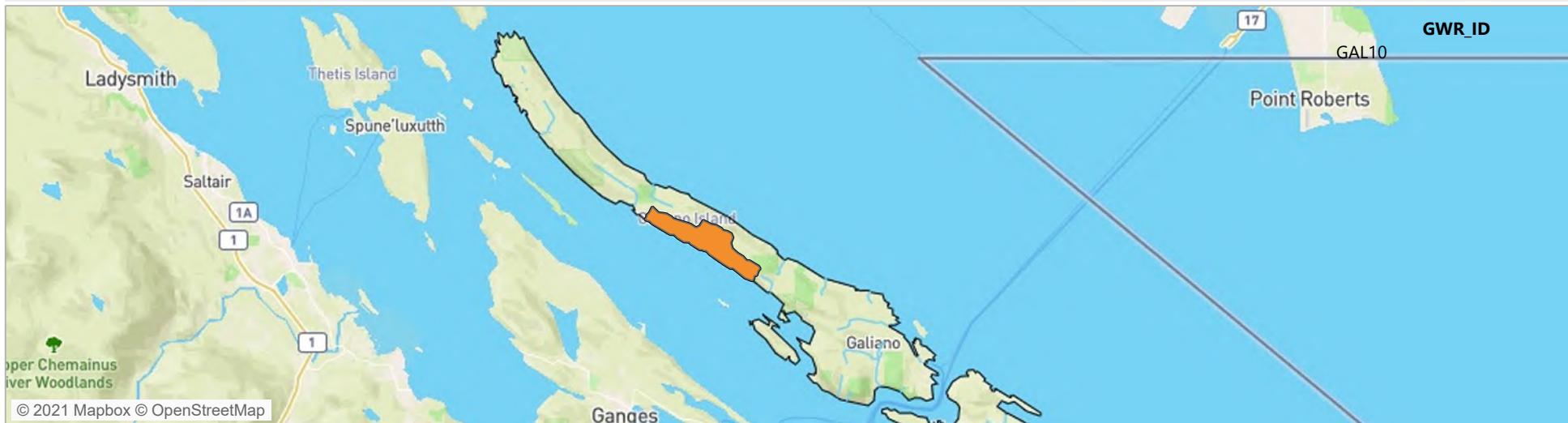


Annual flow volume report for Quadra Hill_East

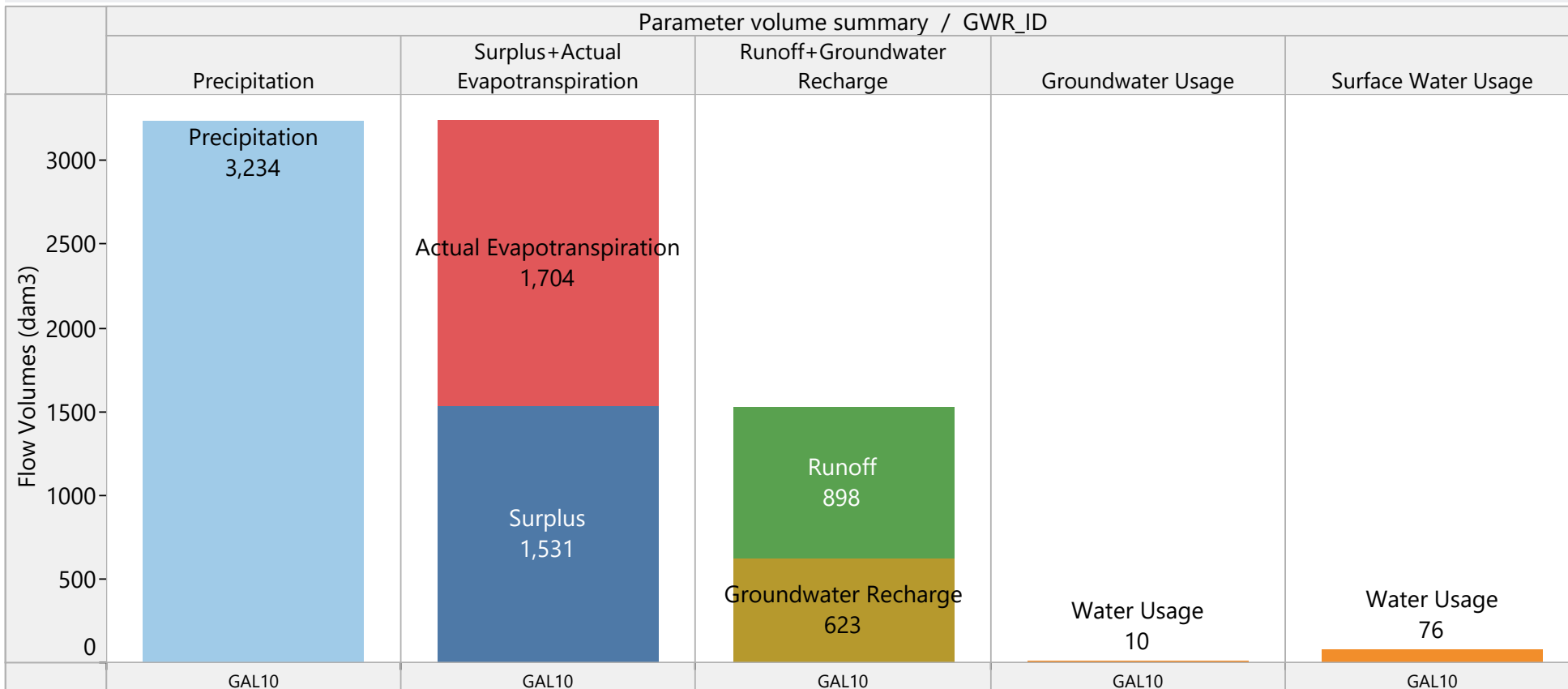
Parameter volume summary / GWR_ID



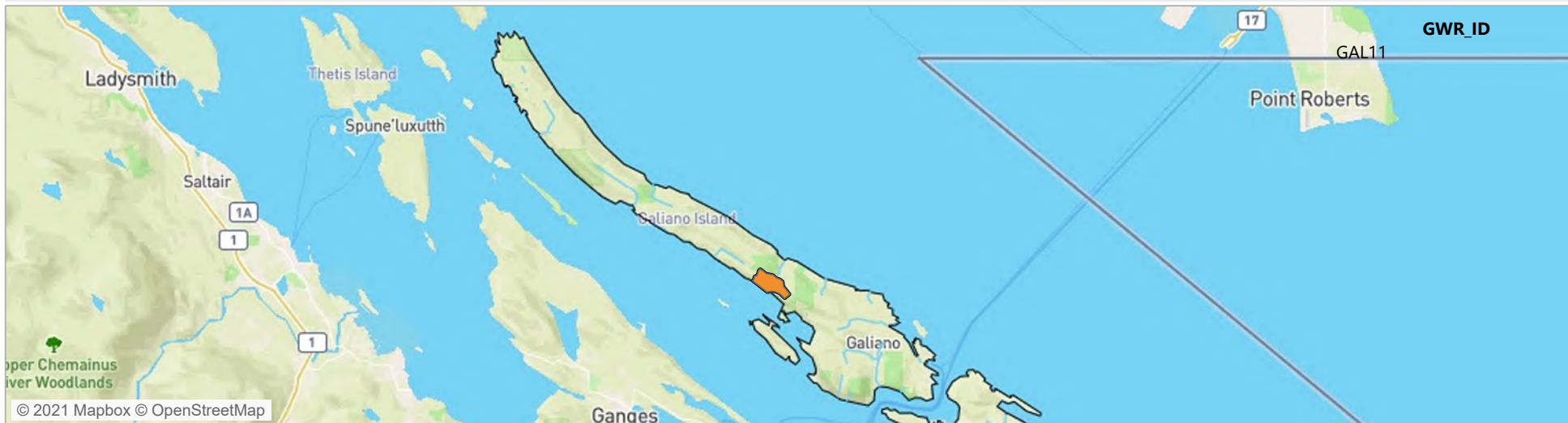
Water budget report



Annual flow volume report for Quadra Hill_West

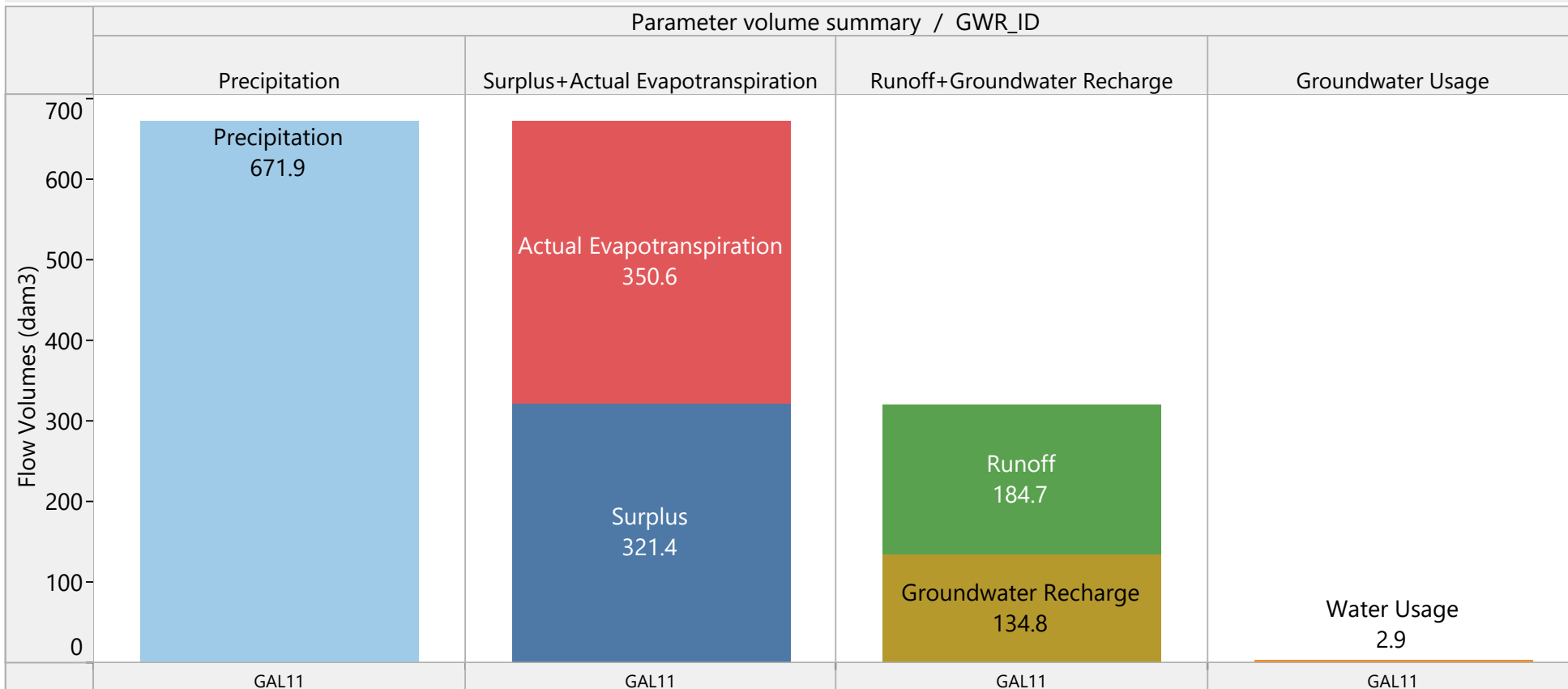


Water budget report



Annual flow volume report for South Trincomali Channel

Parameter volume summary / GWR_ID

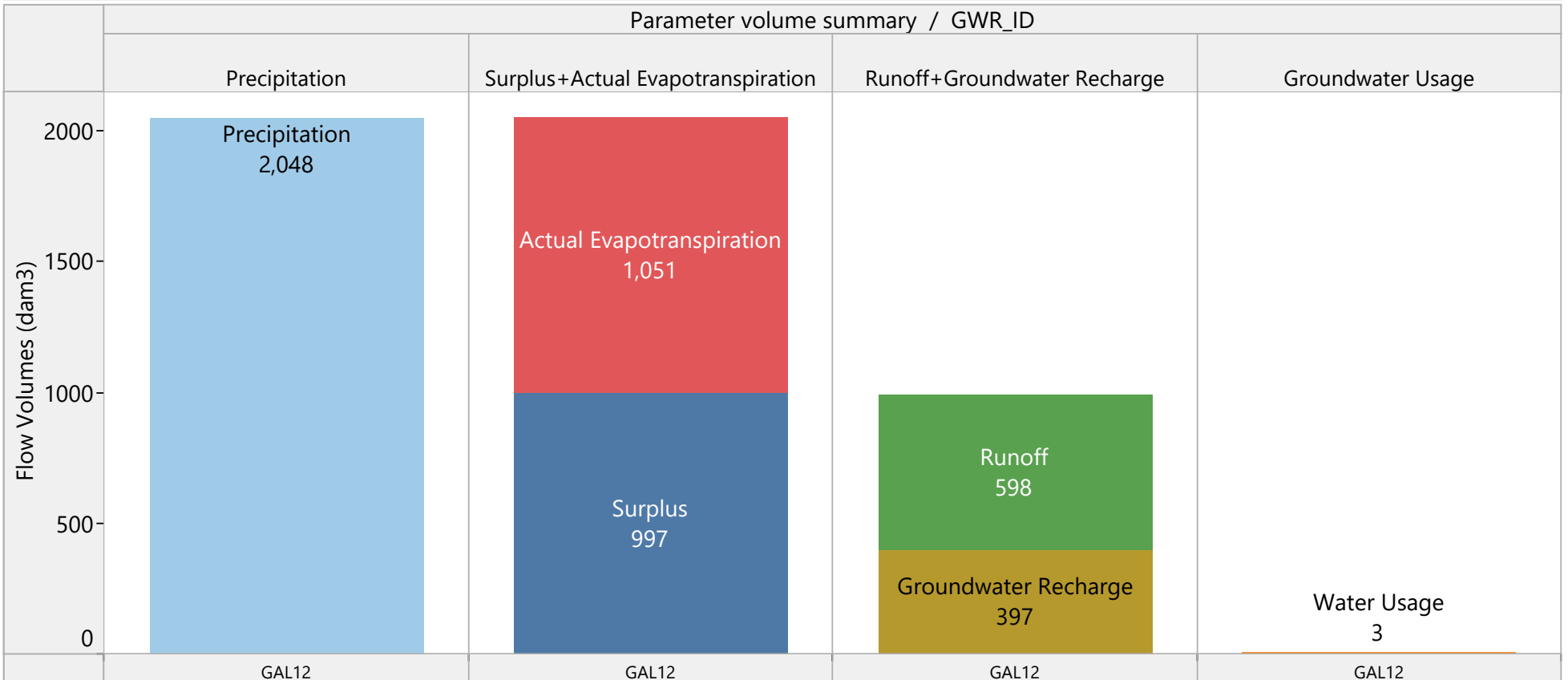


Water budget report

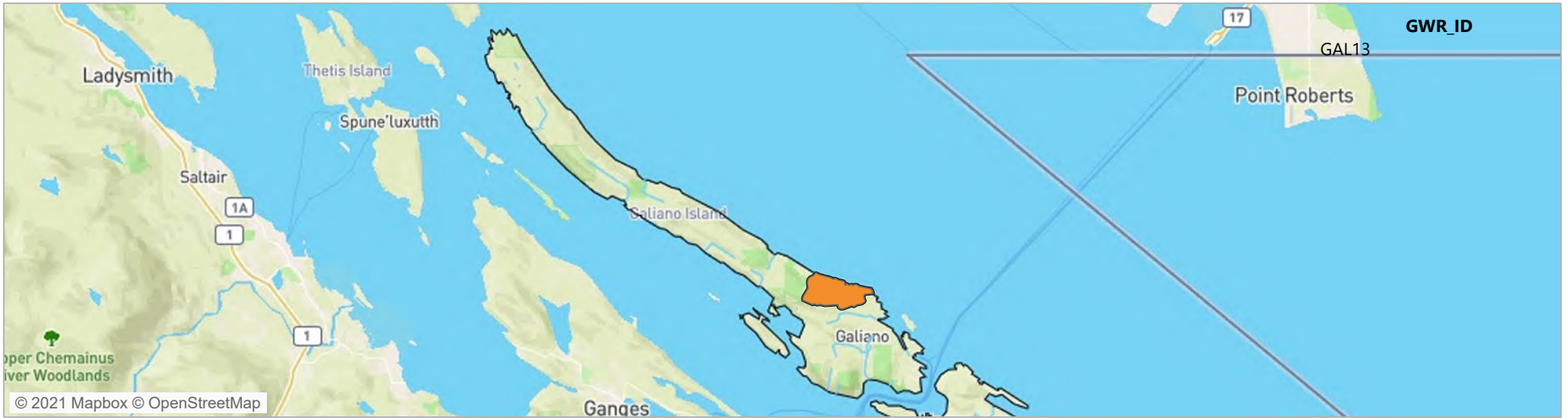


Annual flow volume report for Cook Cove

Parameter volume summary / GWR_ID

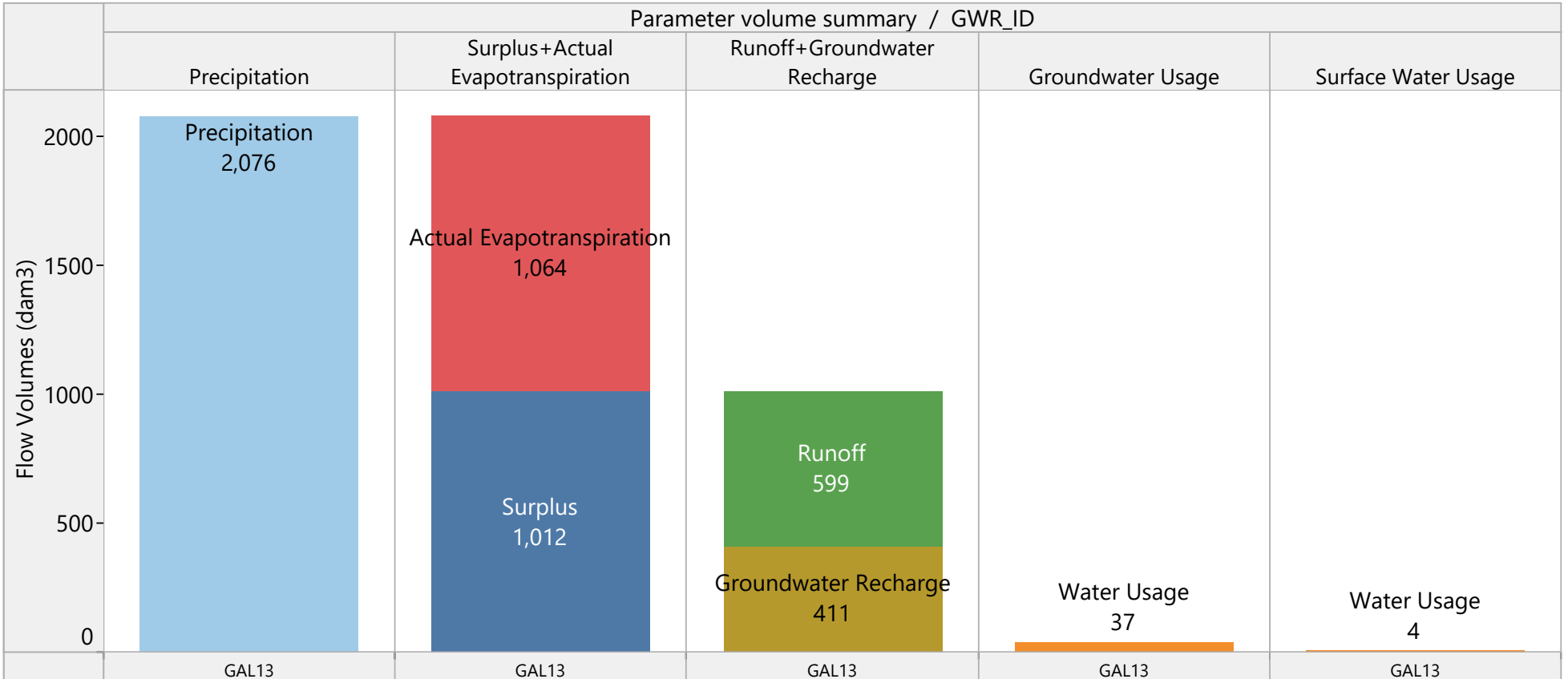


Water budget report



Annual flow volume report for Finlay Lake

Parameter volume summary / GWR_ID

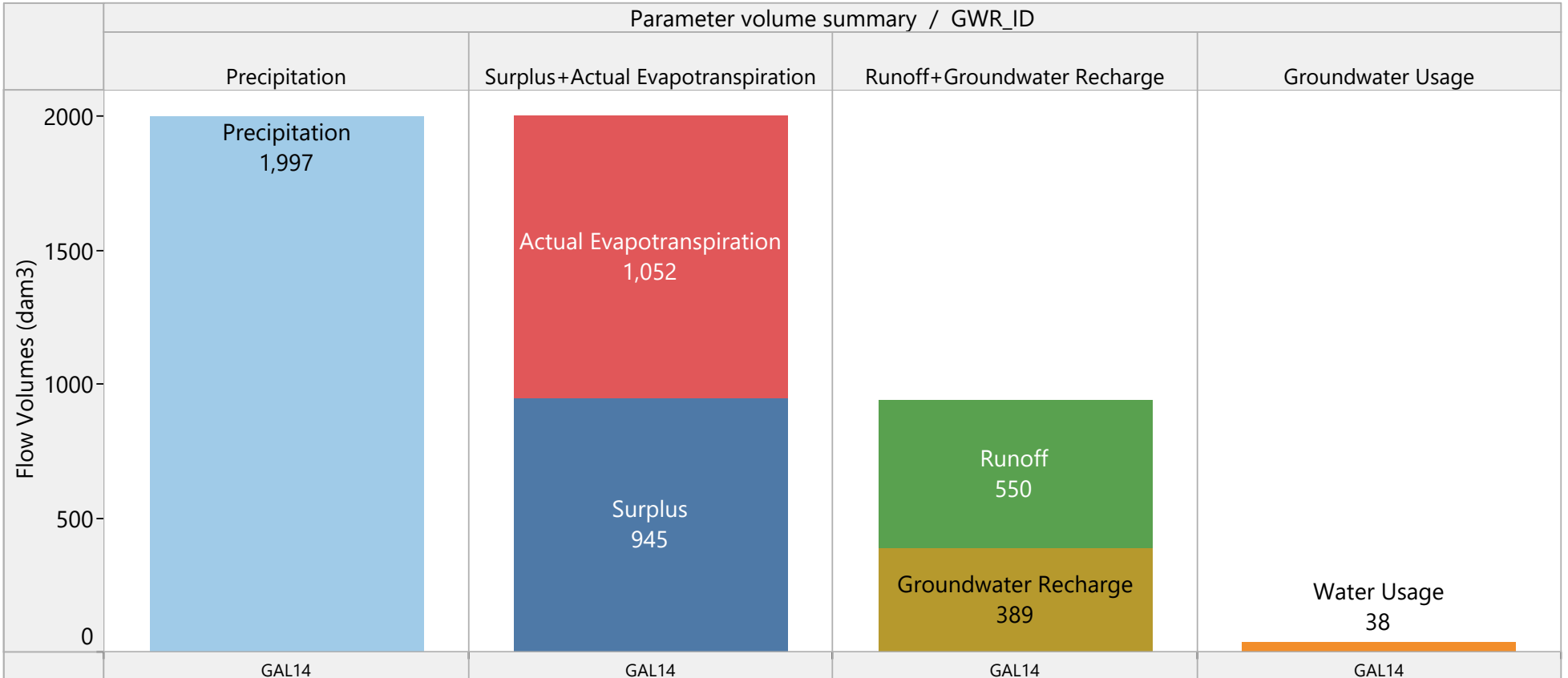


Water budget report



Annual flow volume report for Montague Harbour

Parameter volume summary / GWR_ID

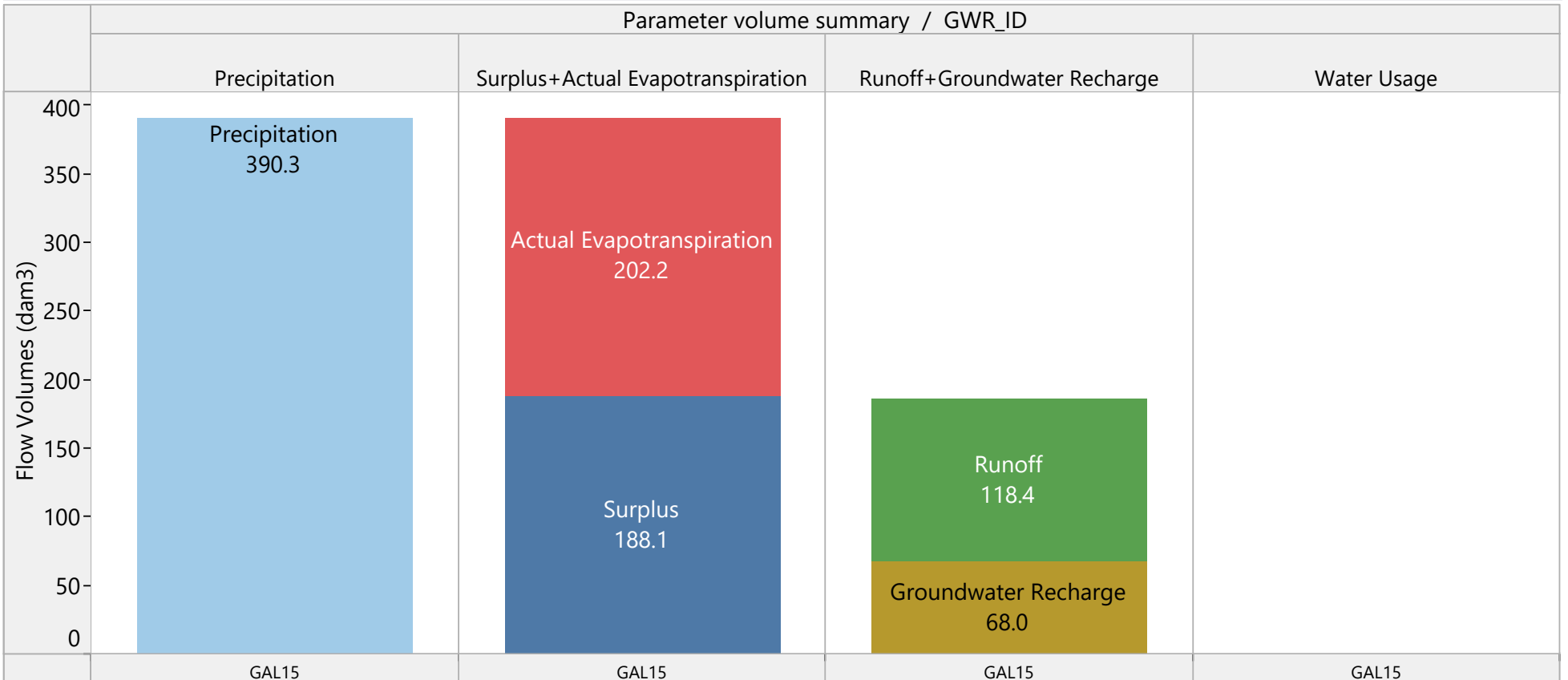


Water budget report

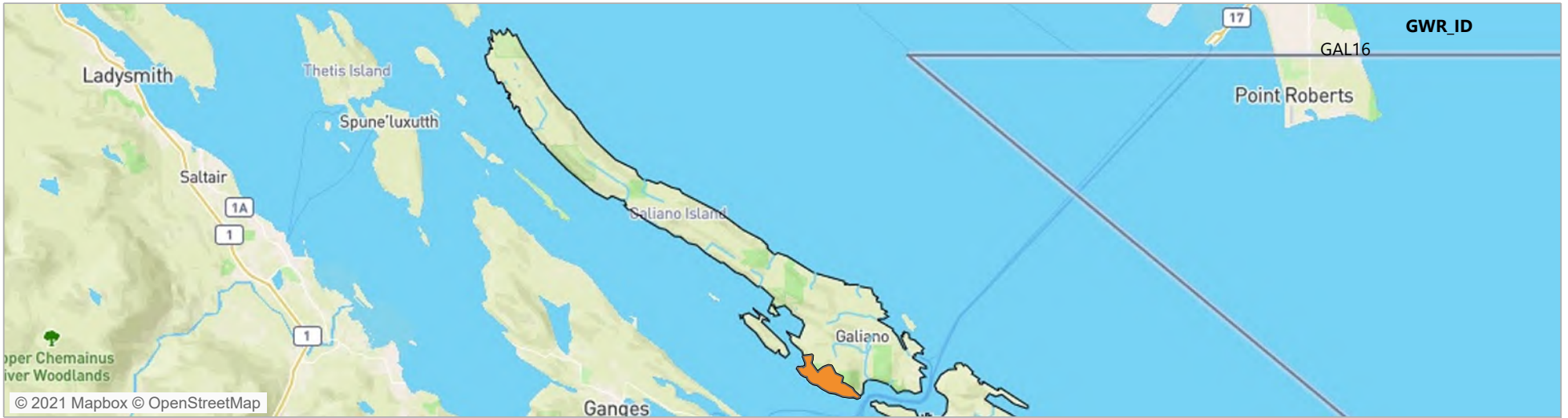


Annual flow volume report for Winstanley Point

Parameter volume summary / GWR_ID

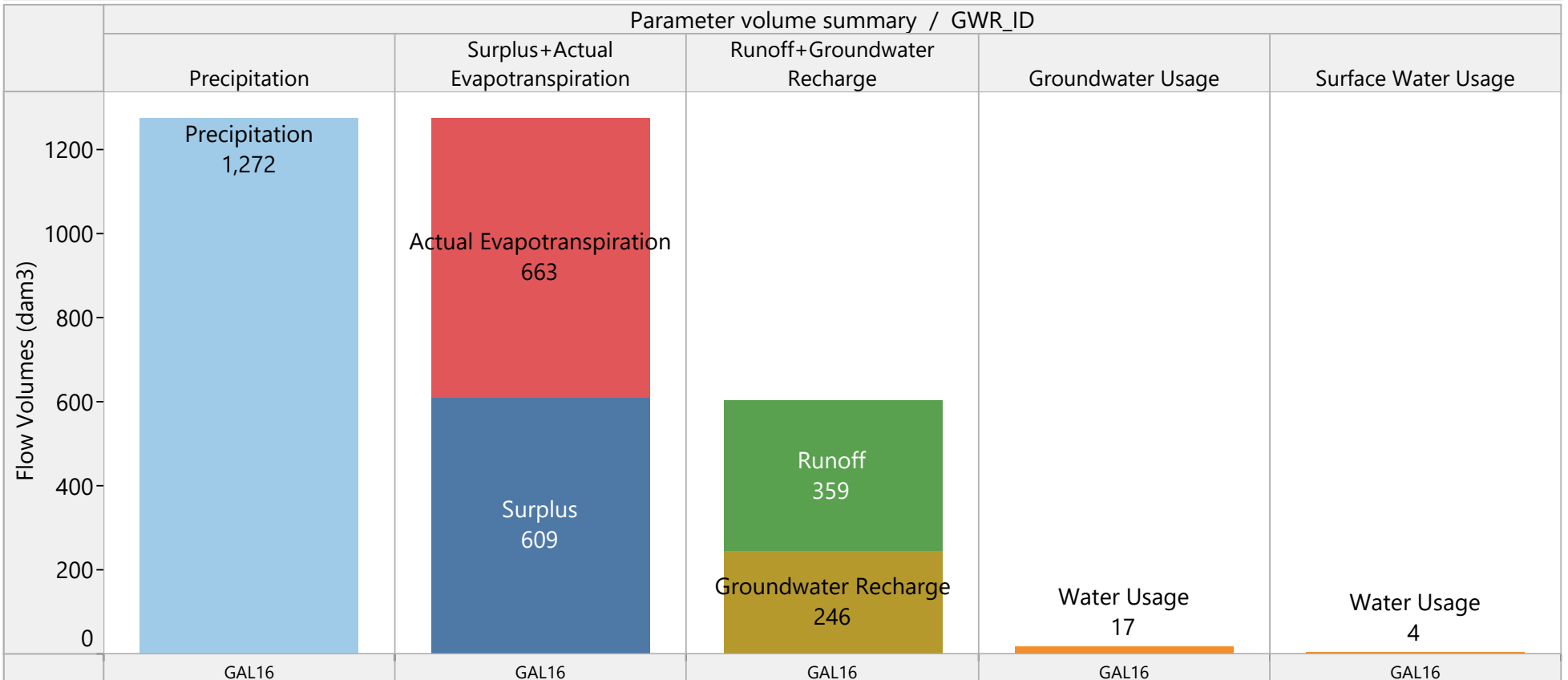


Water budget report



Annual flow volume report for Sutil Mountain

Parameter volume summary / GWR_ID

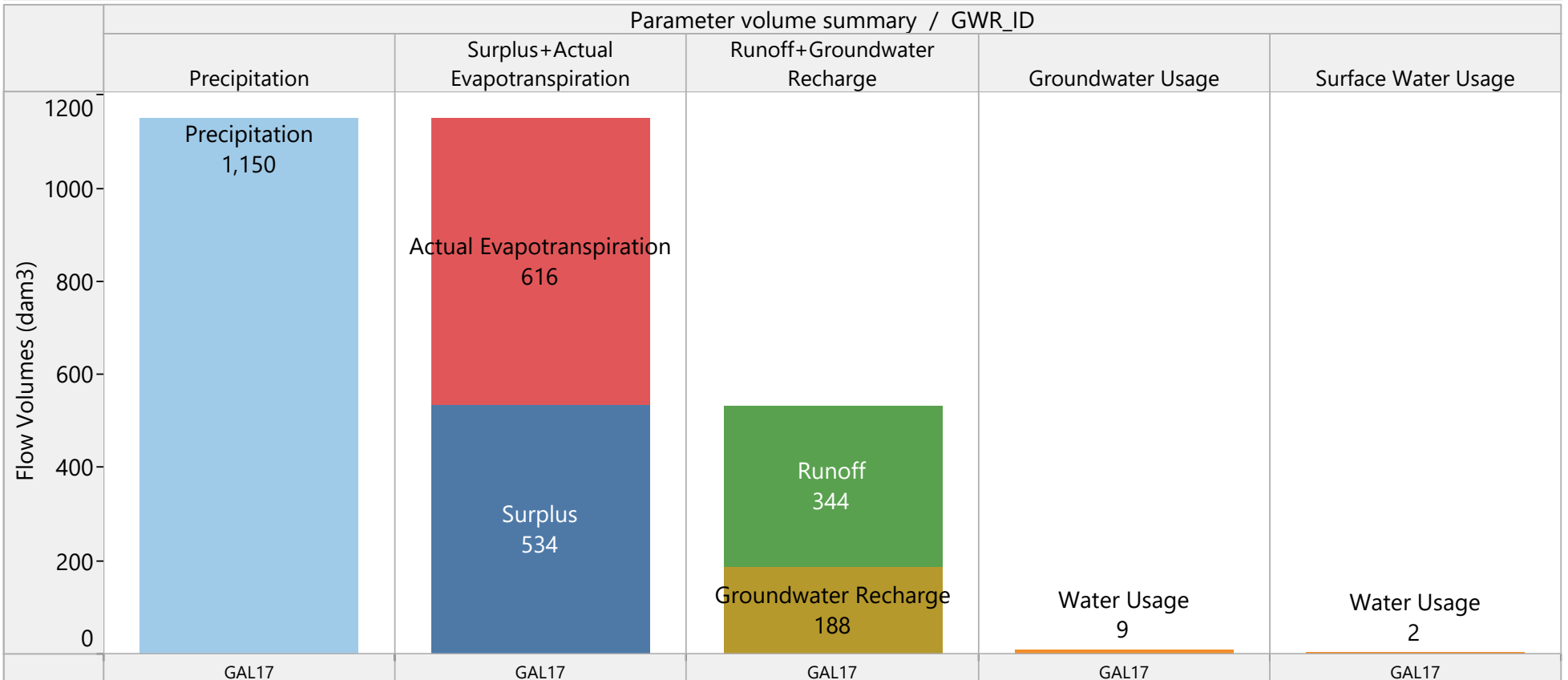


Water budget report



Annual flow volume report for Georgeson Bay

Parameter volume summary / GWR_ID

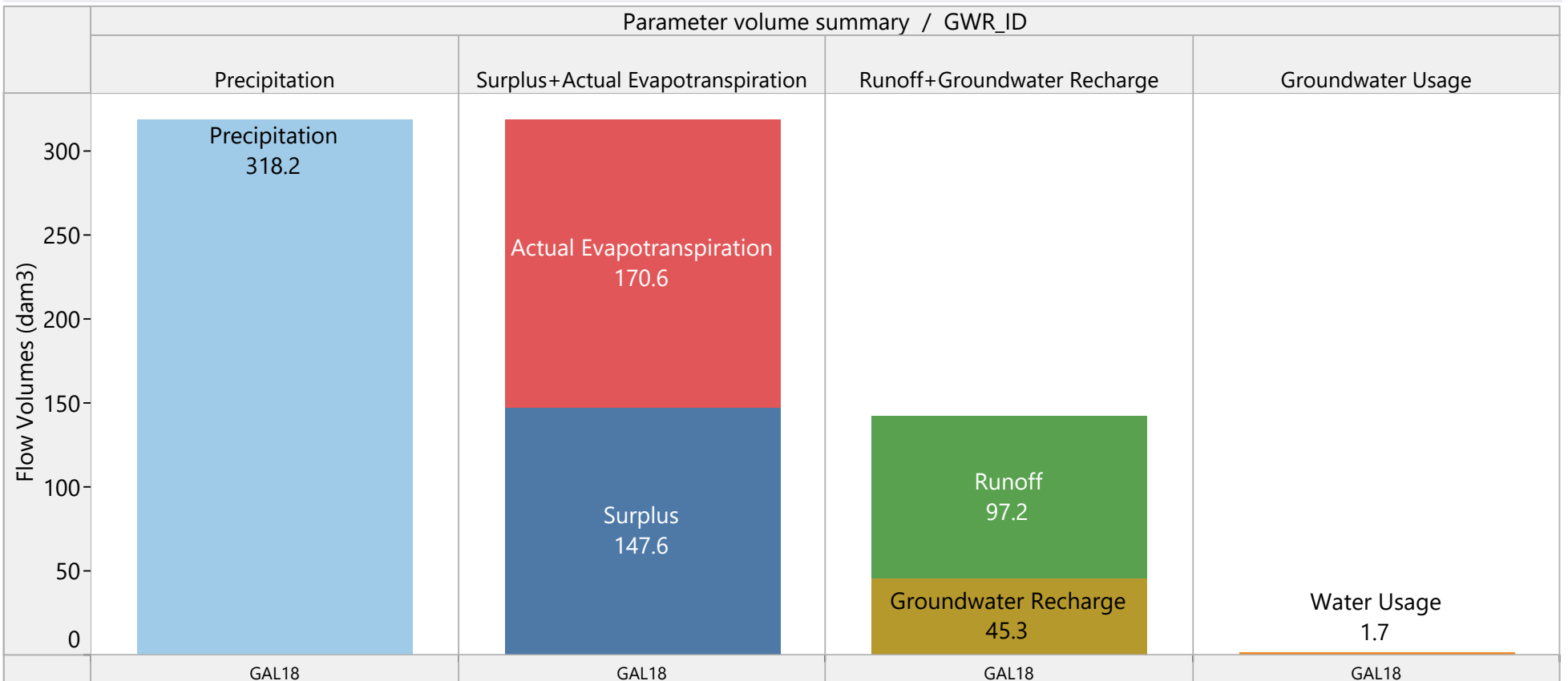


Water budget report

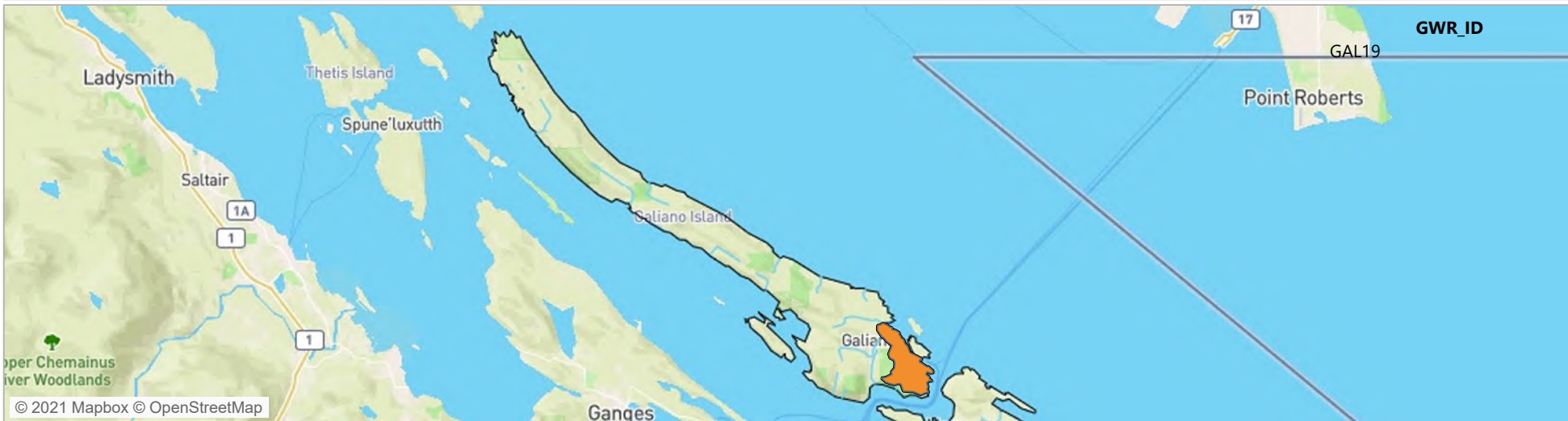


Annual flow volume report for Matthews Point

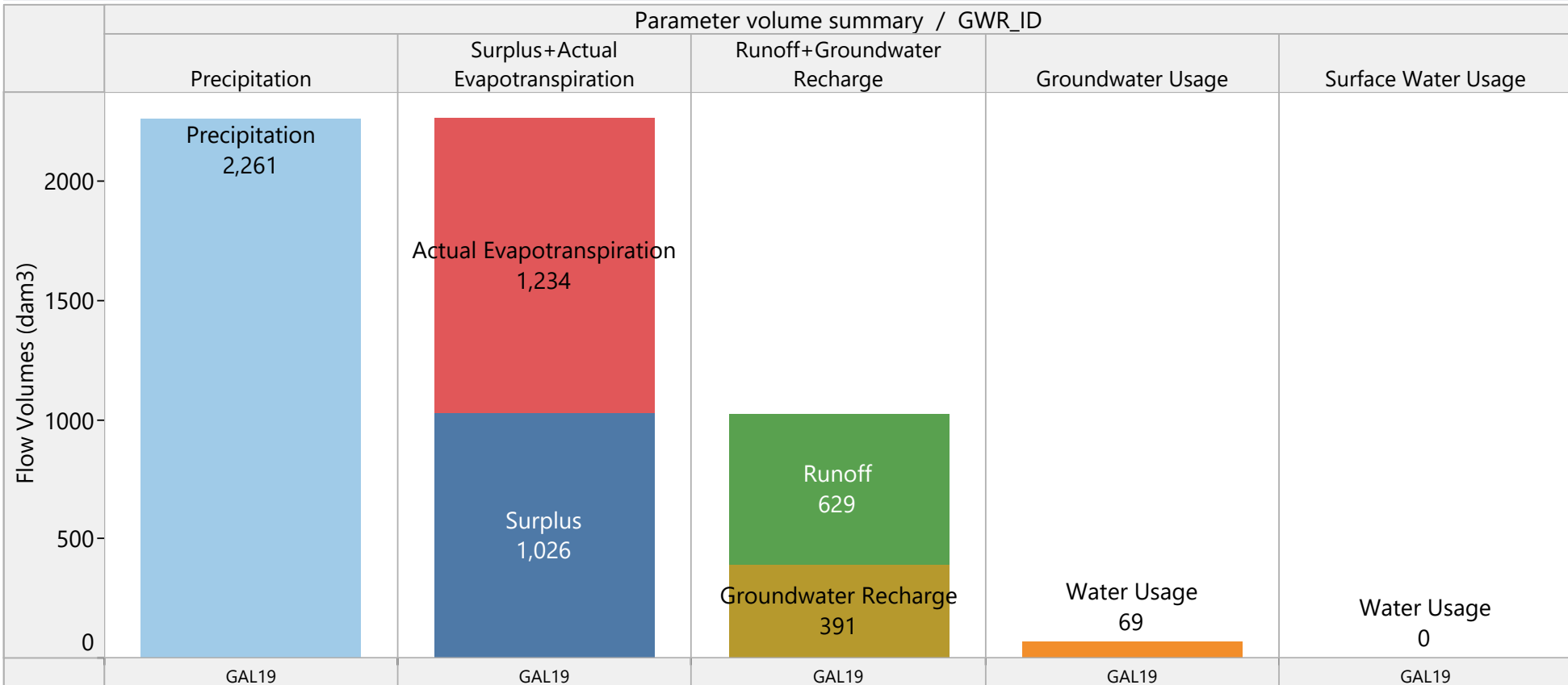
Parameter volume summary / GWR_ID



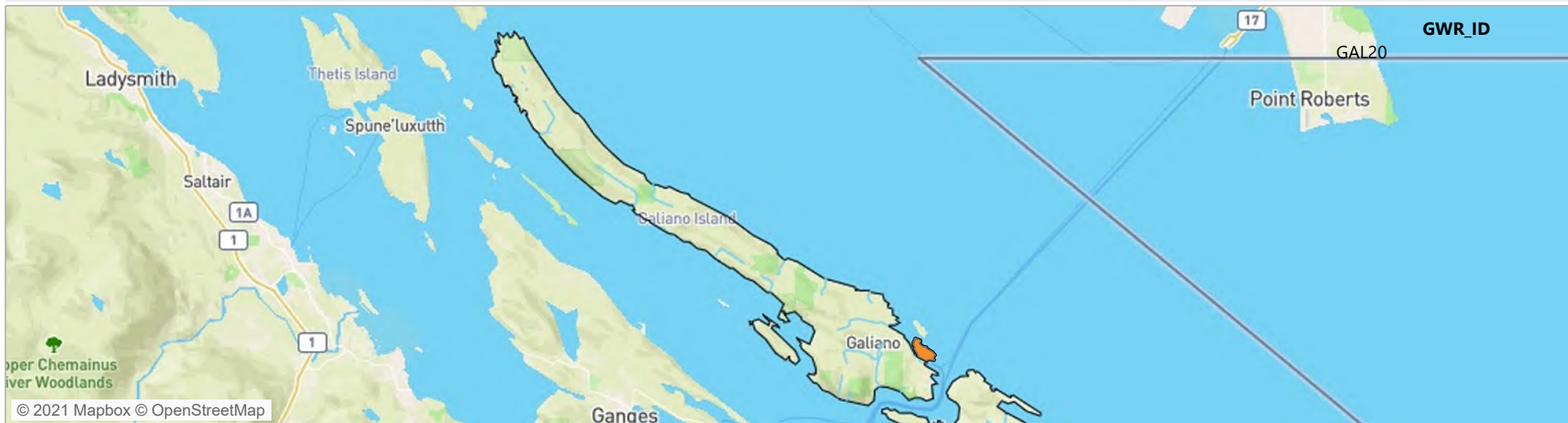
Water budget report



Annual flow volume report for South Galiano

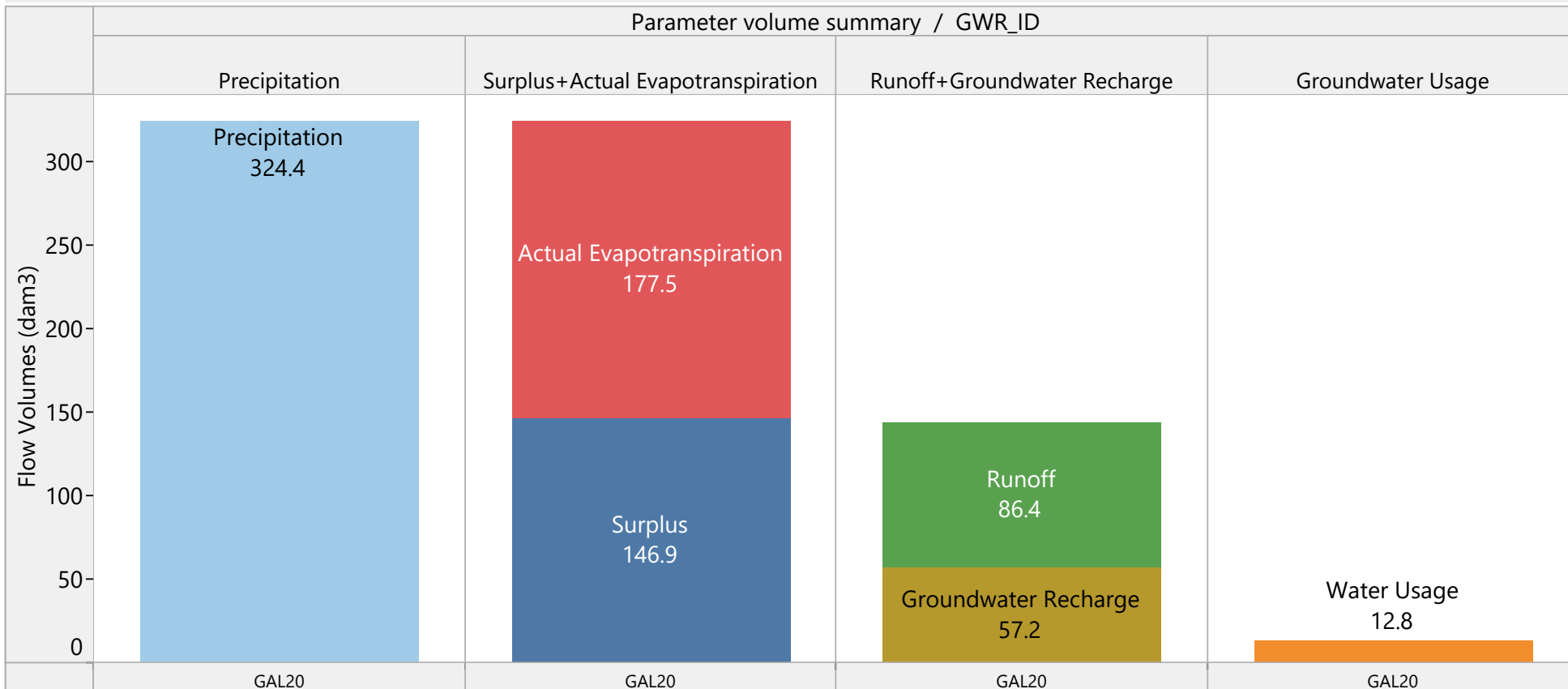


Water budget report

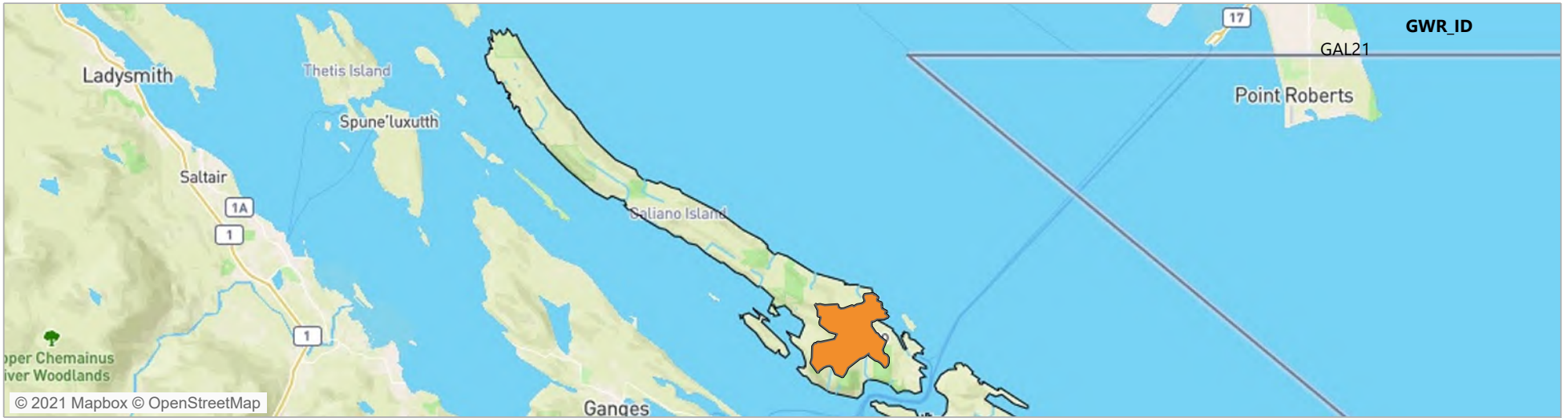


Annual flow volume report for Cain Peninsula

Parameter volume summary / GWR_ID

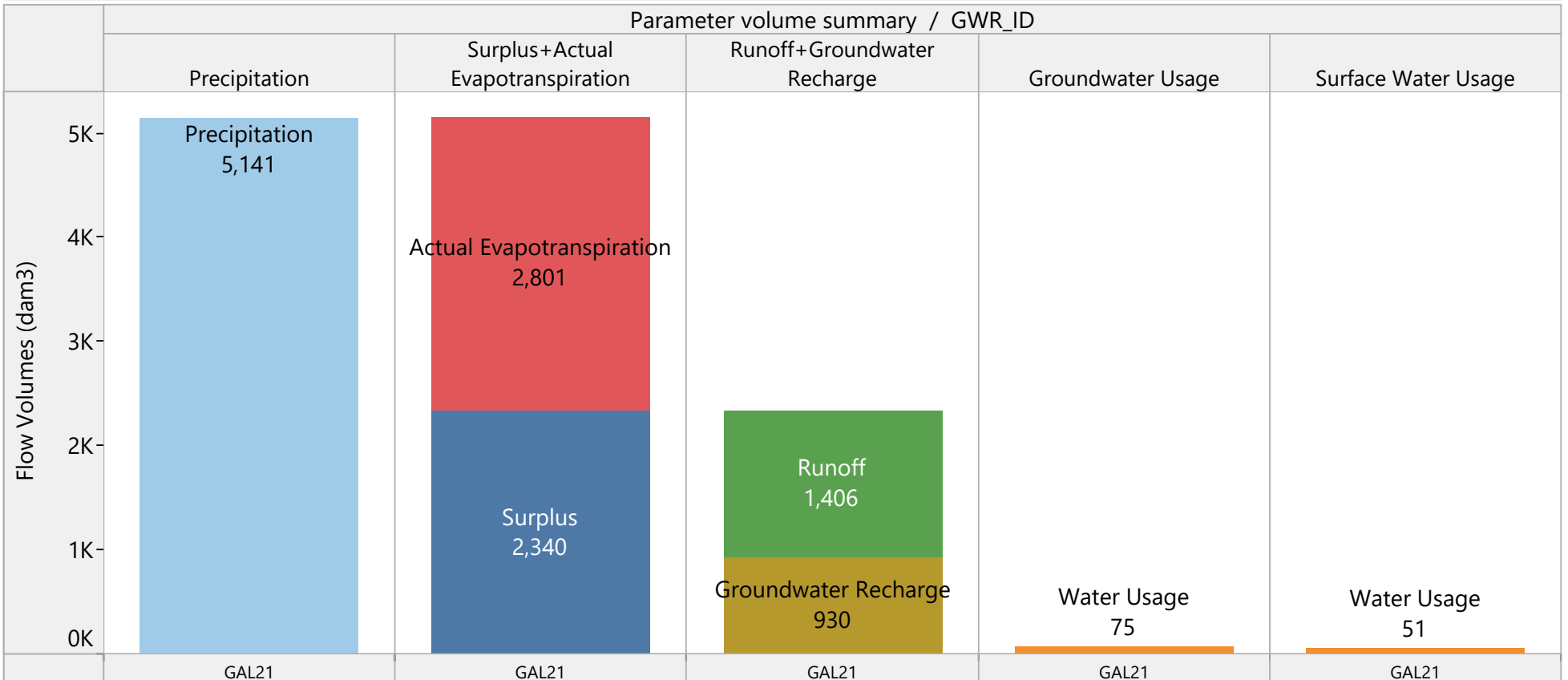


Water budget report

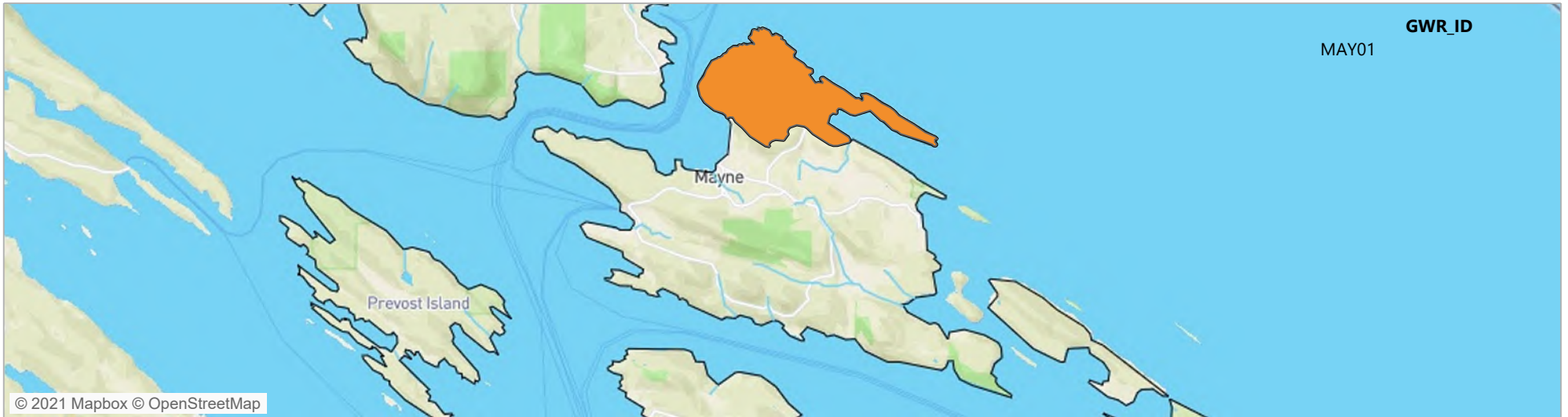


Annual flow volume report for Murchison- Whaler Bay

Parameter volume summary / GWR_ID

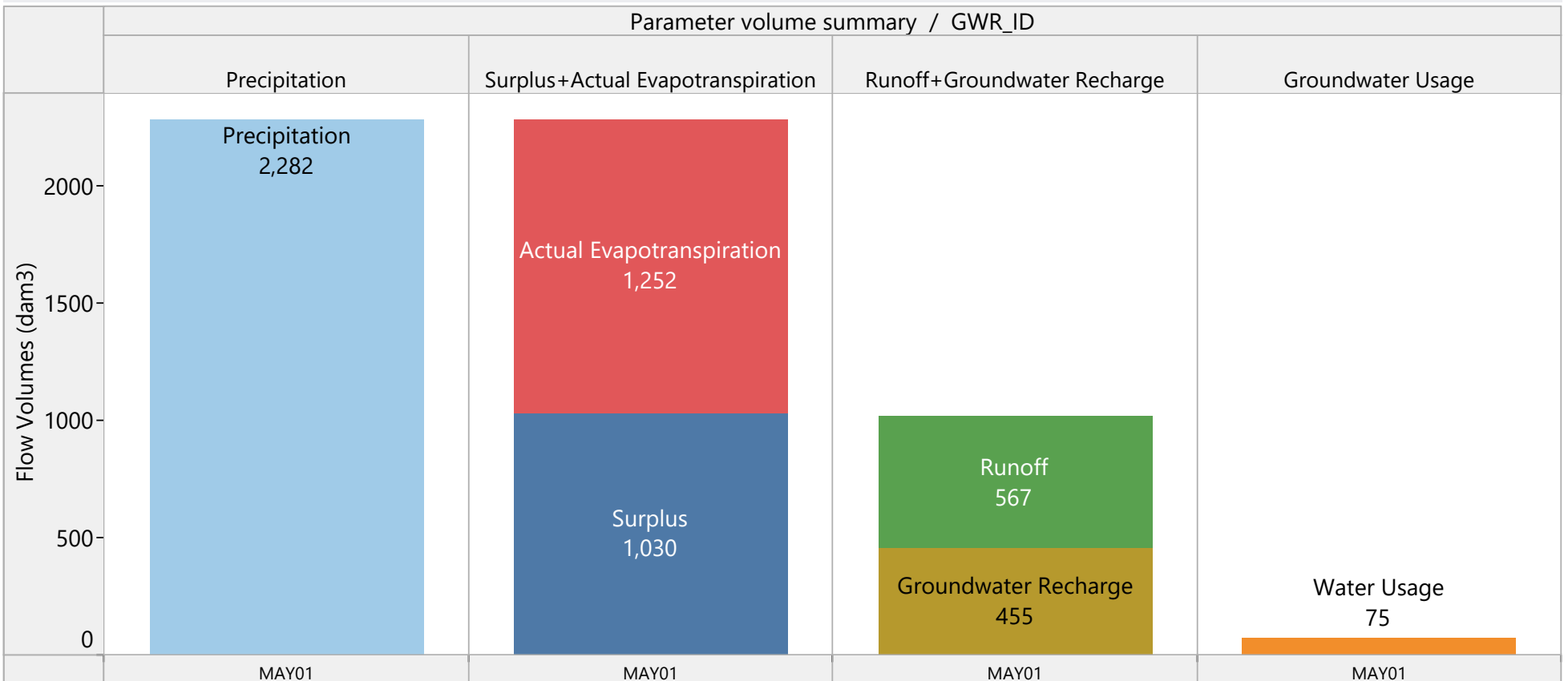


Water budget report

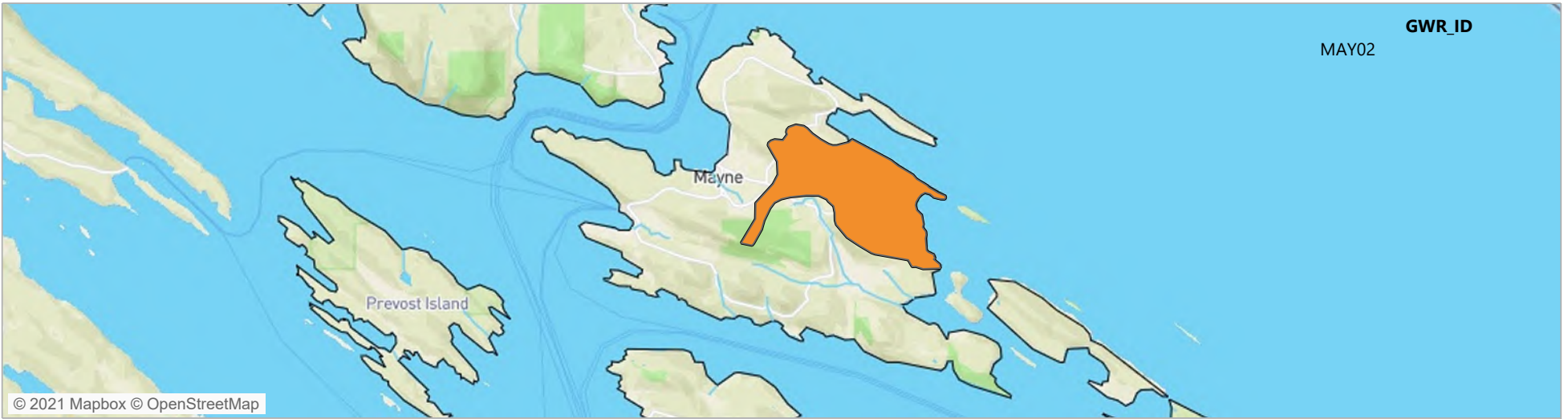


Annual flow volume report for Georgina Pt_HallHill_North

Parameter volume summary / GWR_ID

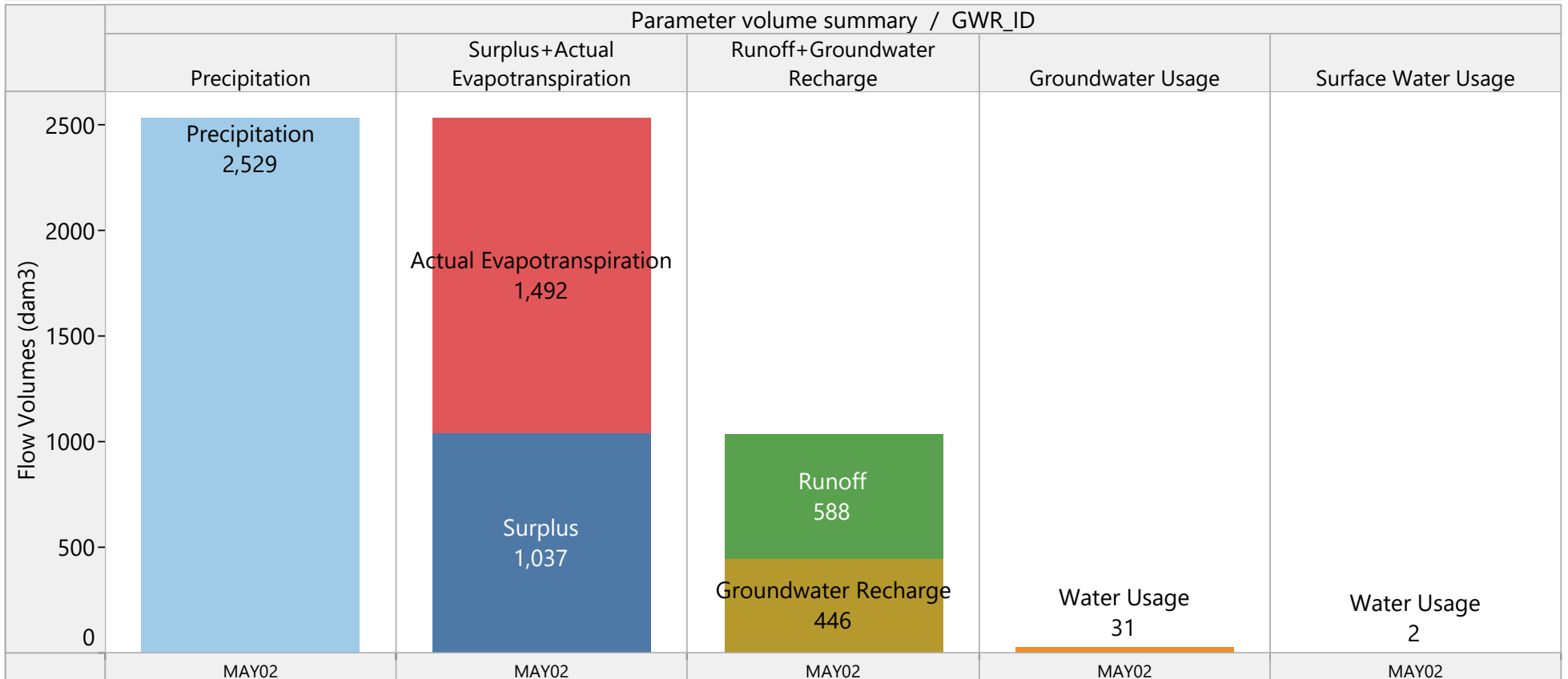


Water budget report

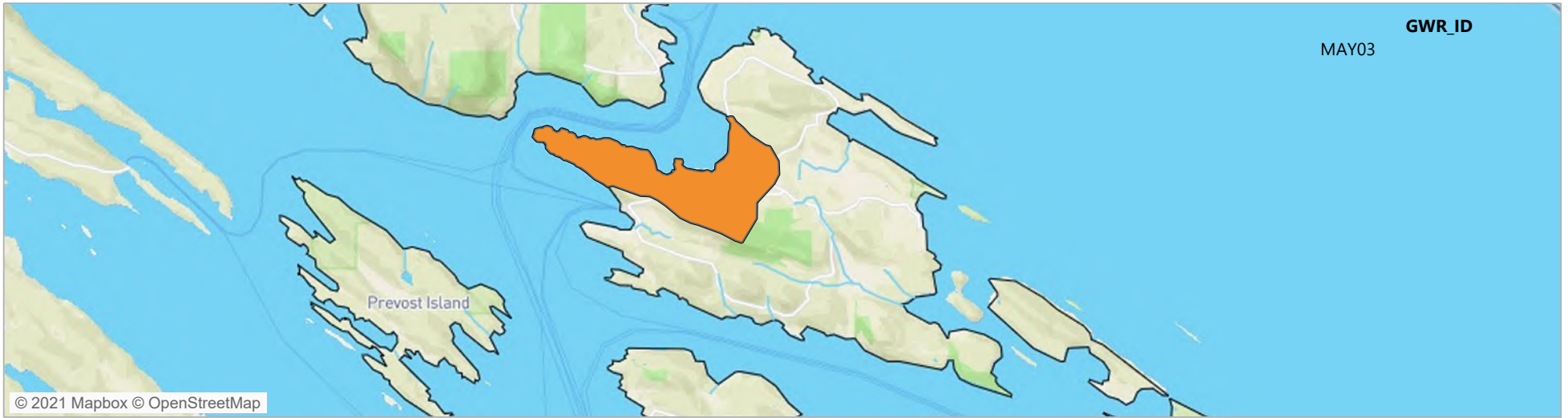


Annual flow volume report for Center1_East

Parameter volume summary / GWR_ID

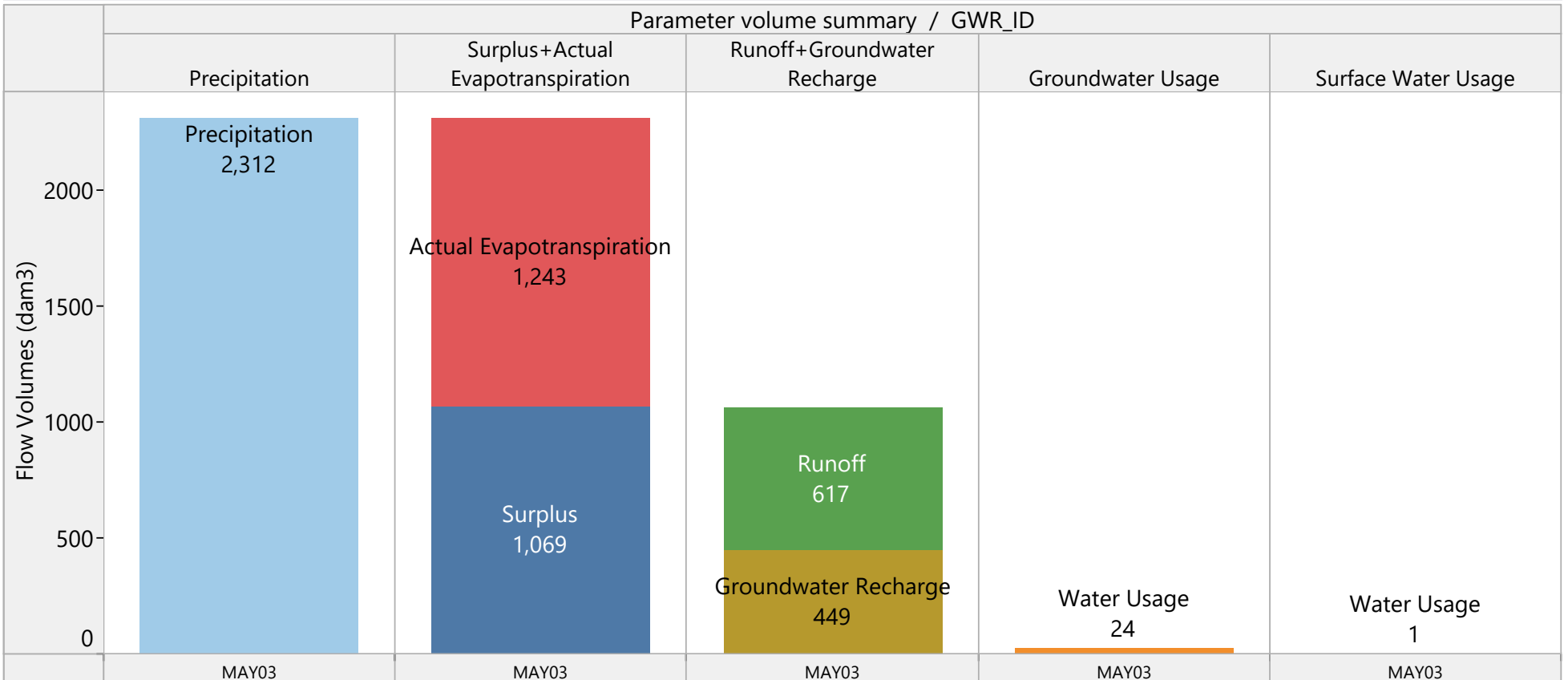


Water budget report

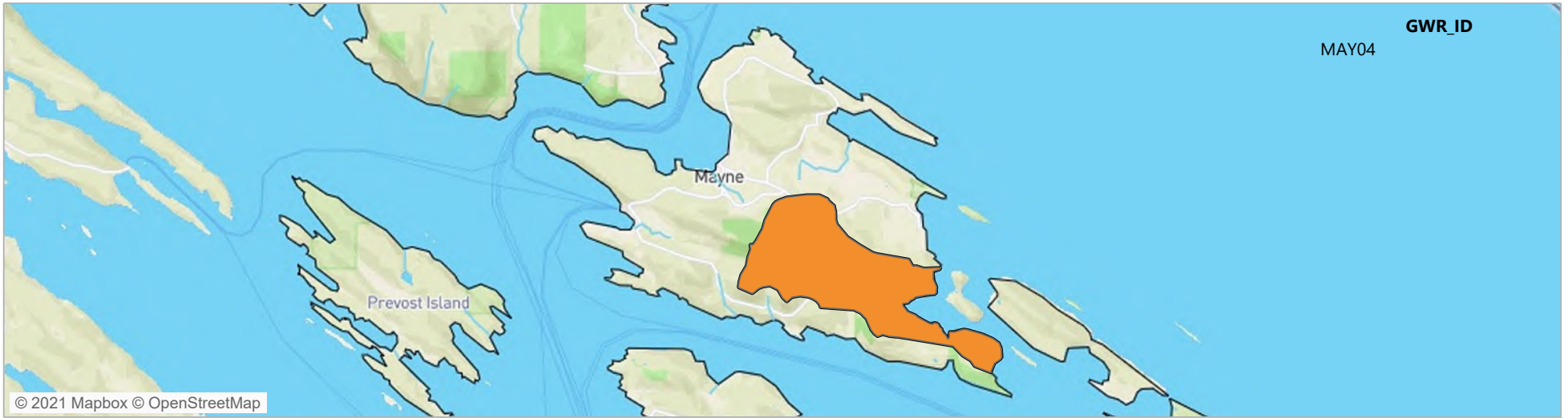


Annual flow volume report for Center1_West

Parameter volume summary / GWR_ID

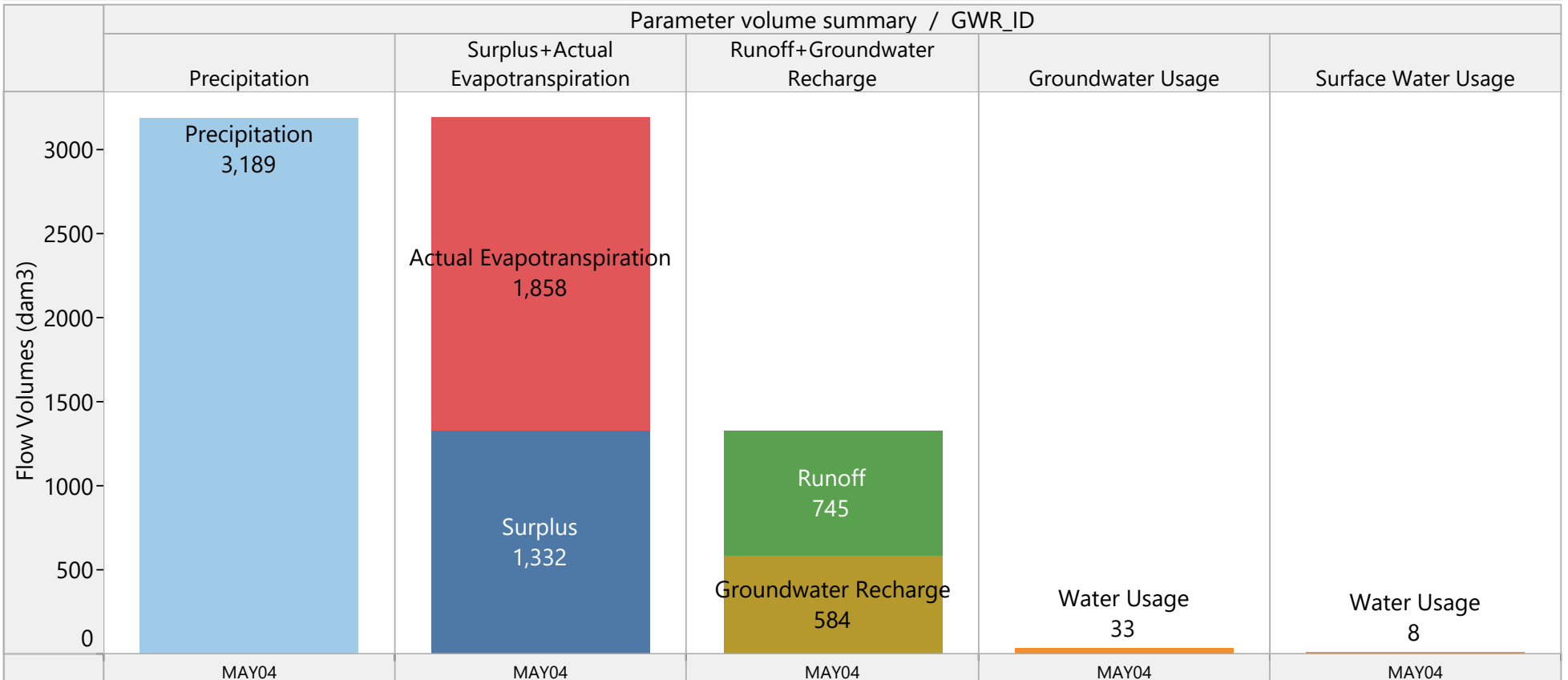


Water budget report

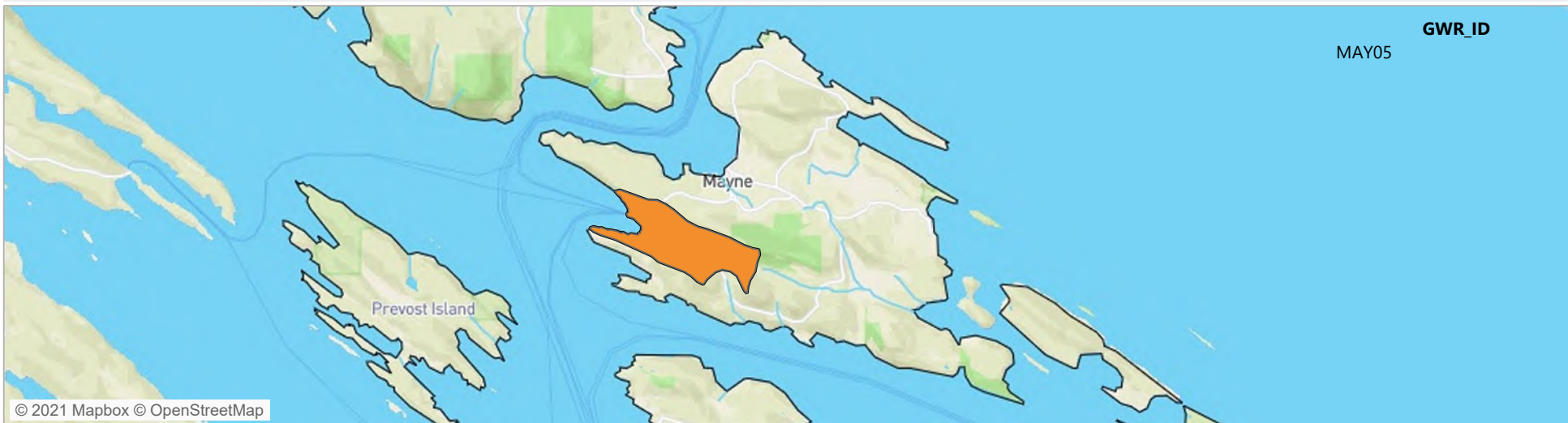


Annual flow volume report for Center2_East

Parameter volume summary / GWR_ID

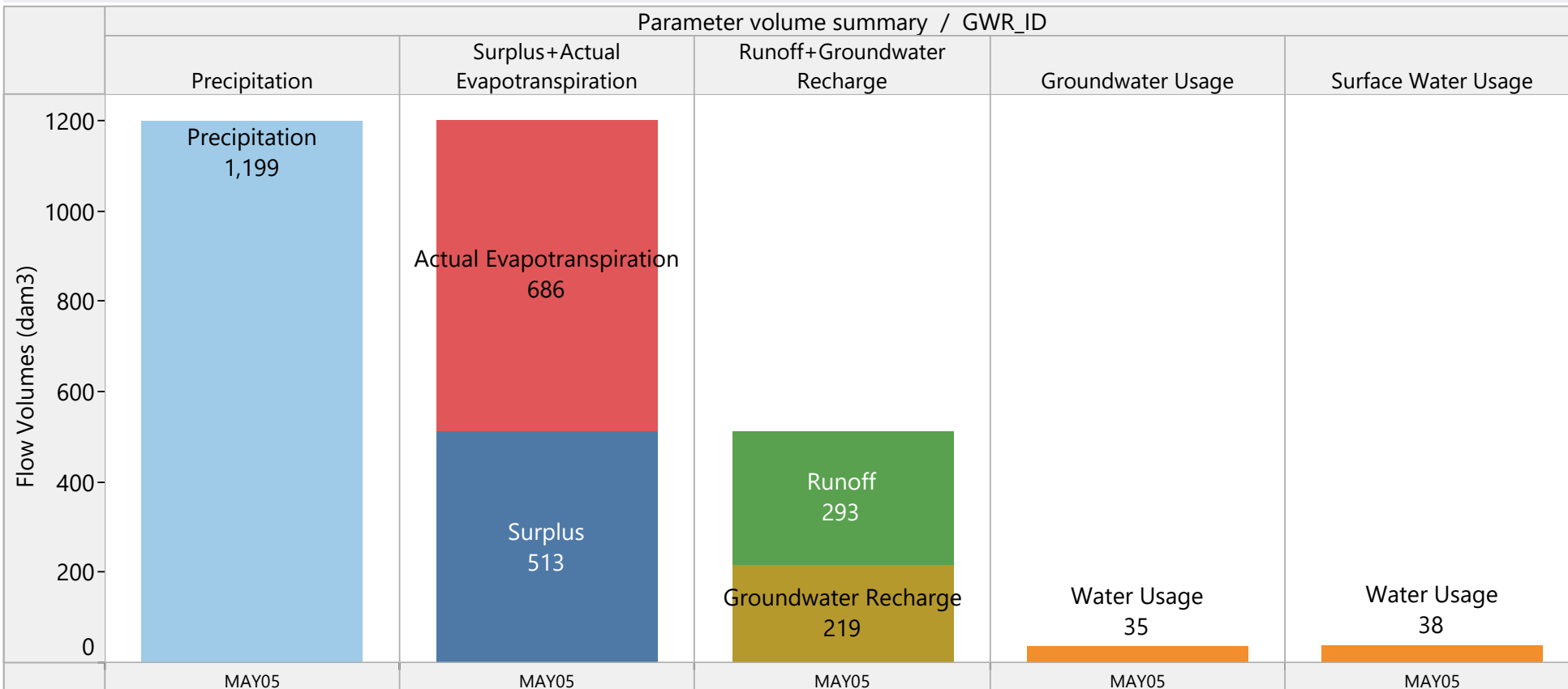


Water budget report



Annual flow volume report for Center2_West

Parameter volume summary / GWR_ID

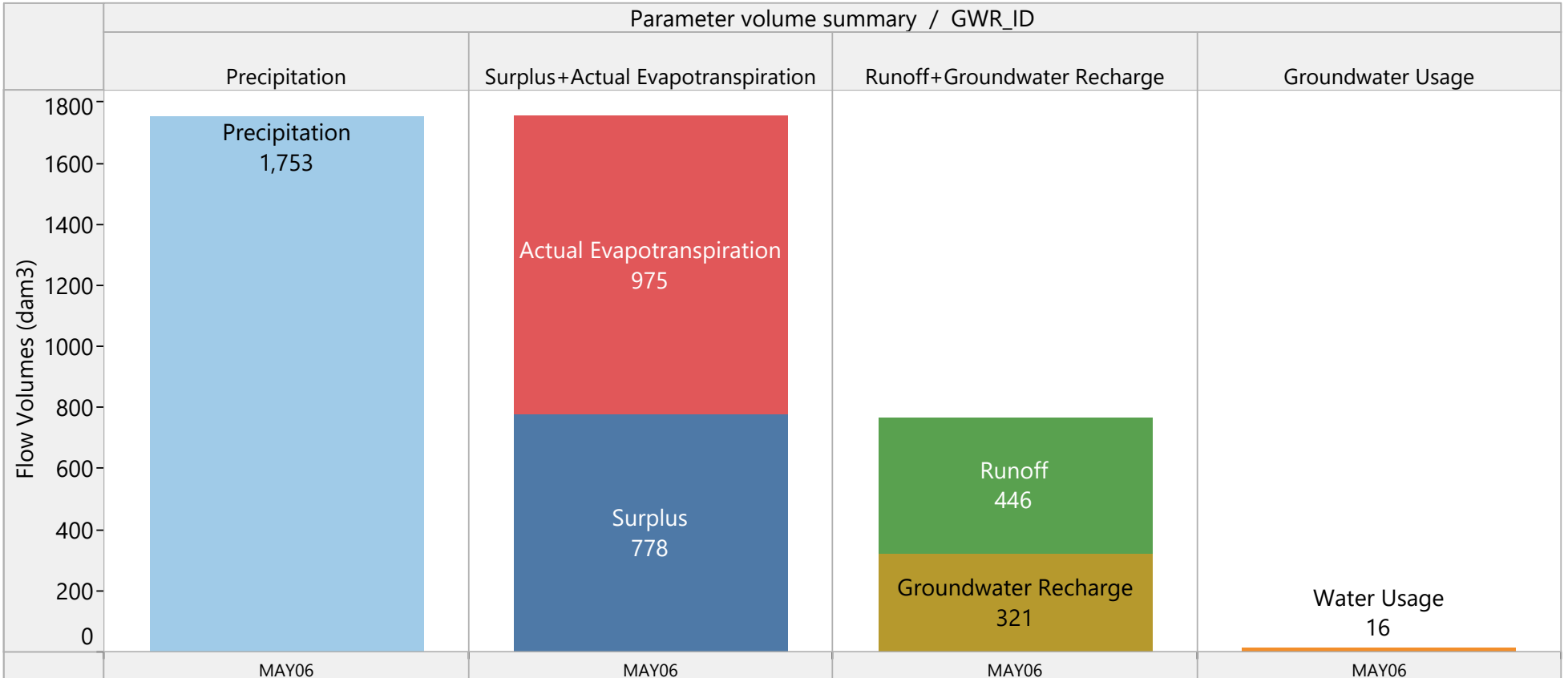


Water budget report



Annual flow volume report for Navy Channel_Westside

Parameter volume summary / GWR_ID

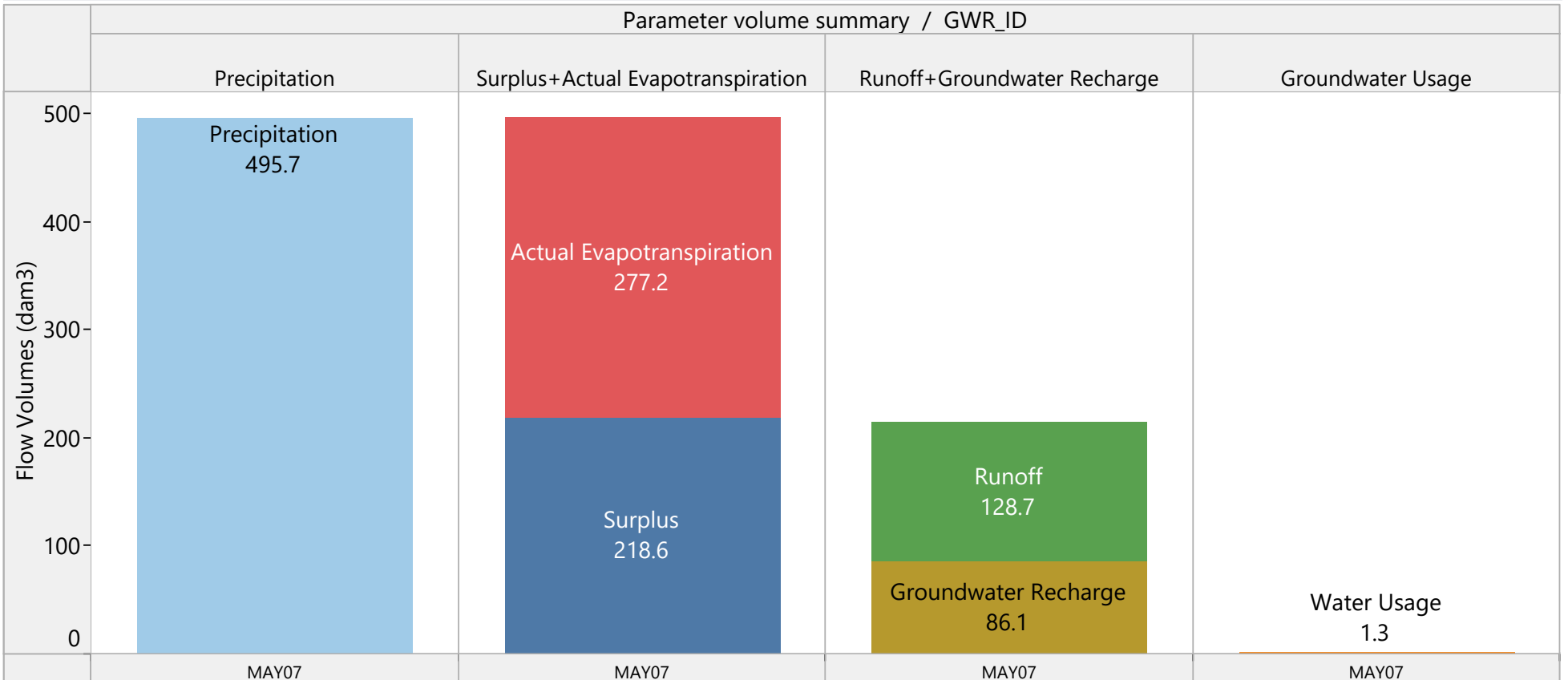


Water budget report

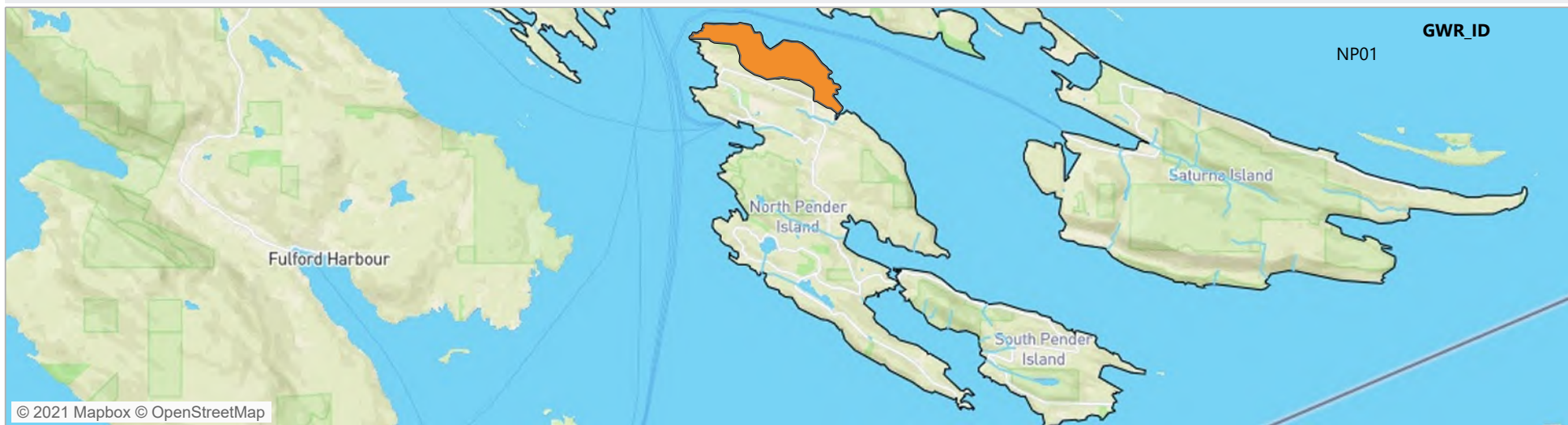


Annual flow volume report for Navy Channel_Eastside

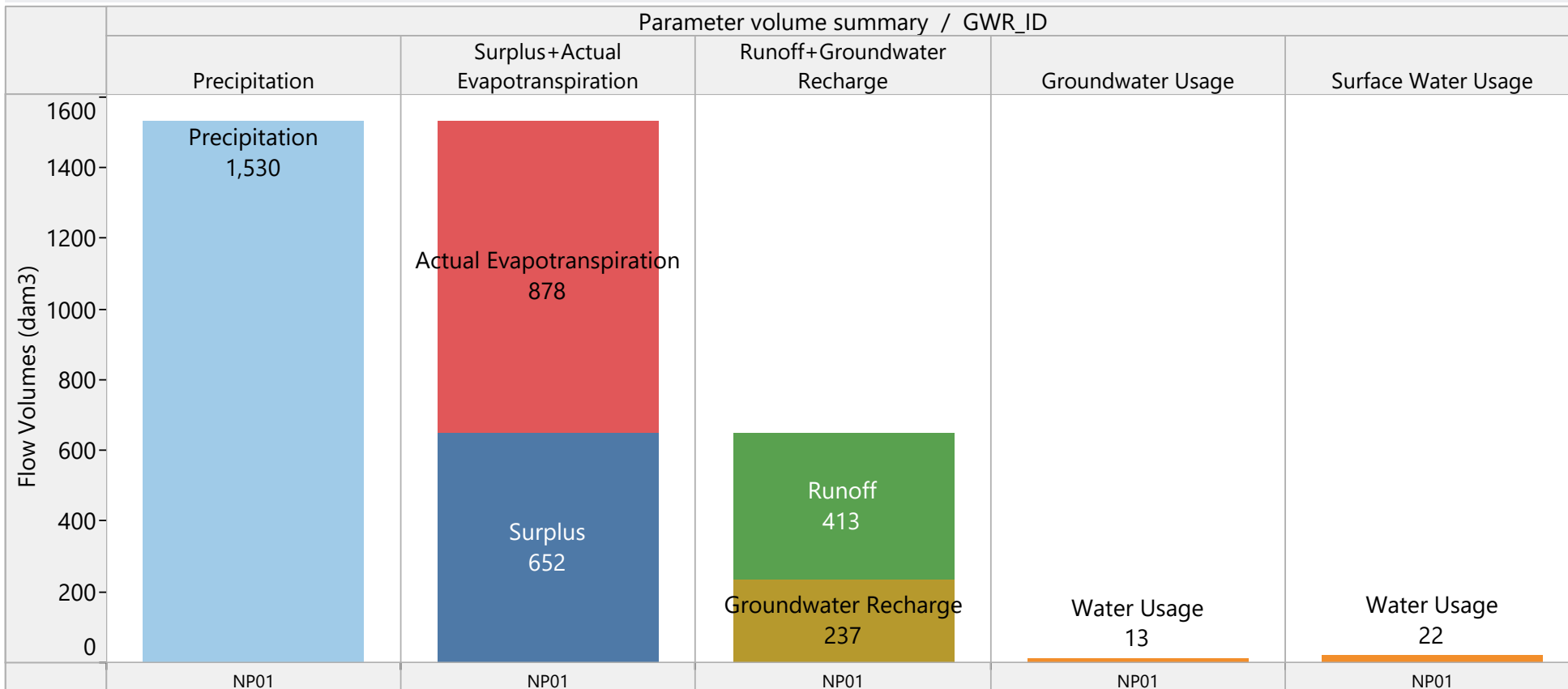
Parameter volume summary / GWR_ID



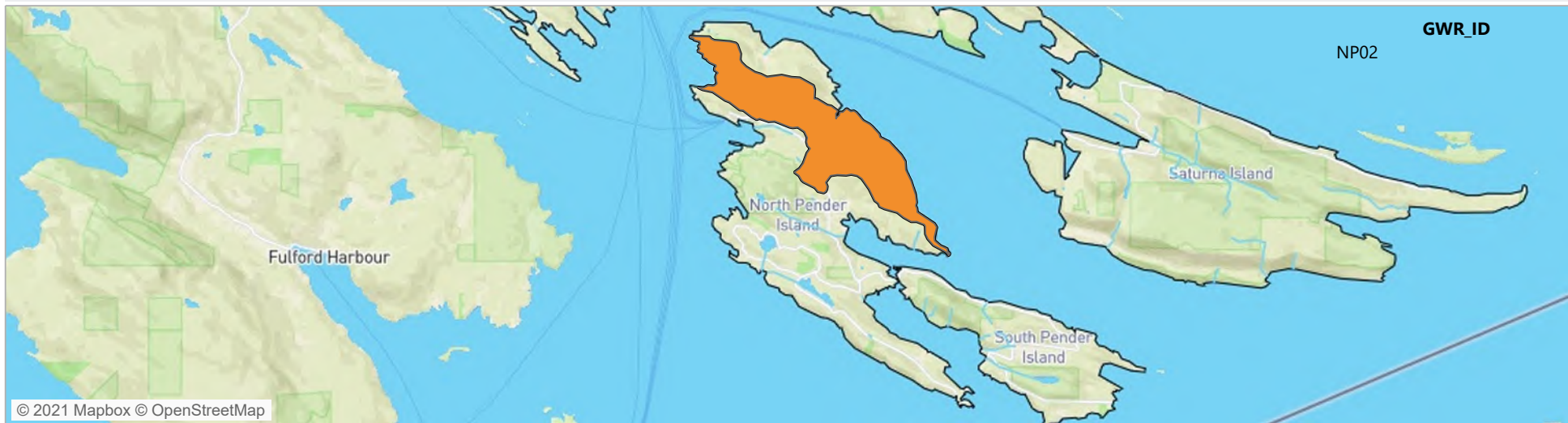
Water budget report



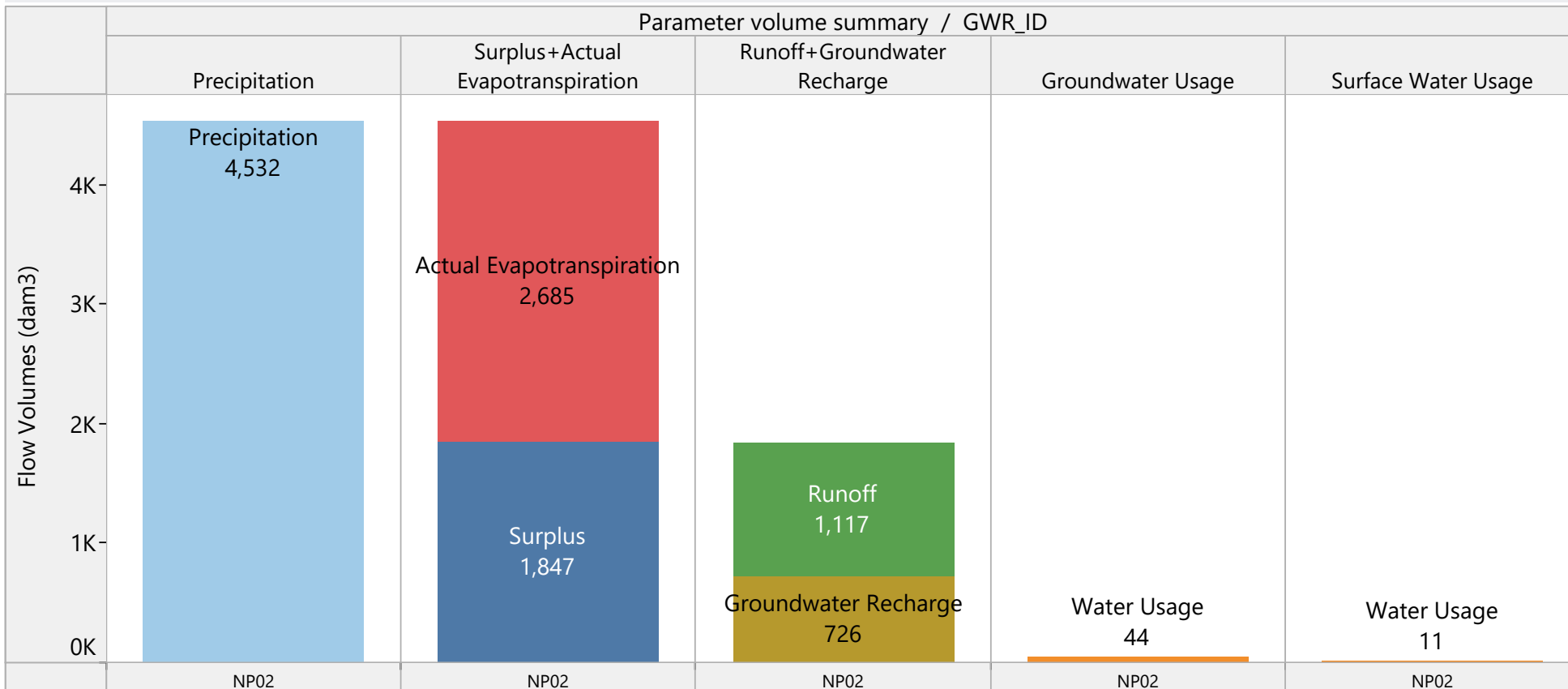
Annual flow volume report for North Pender I



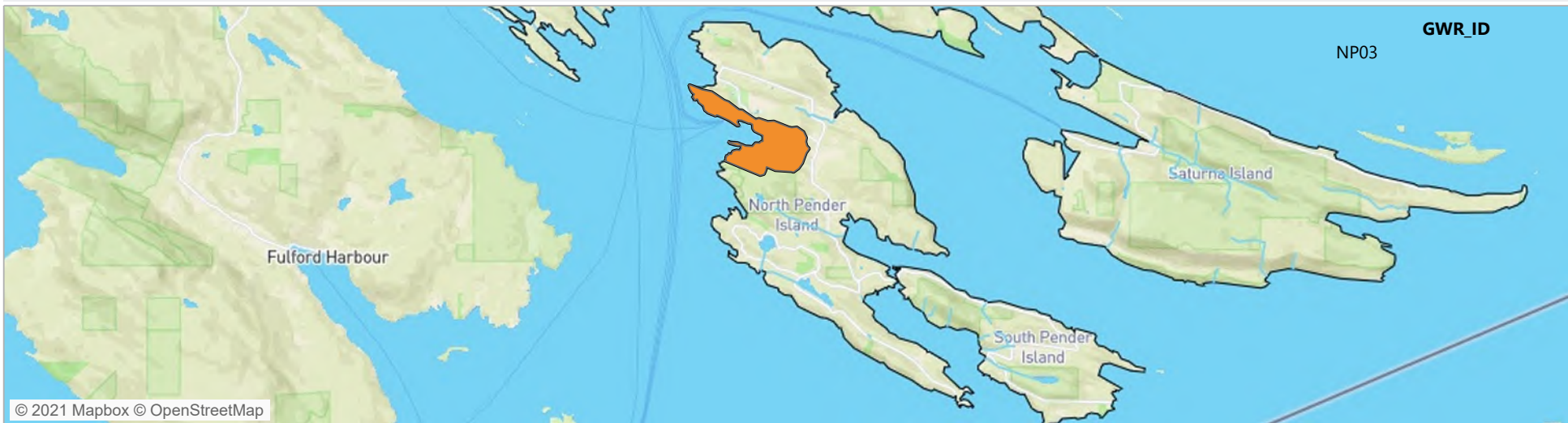
Water budget report



Annual flow volume report for North Pender II

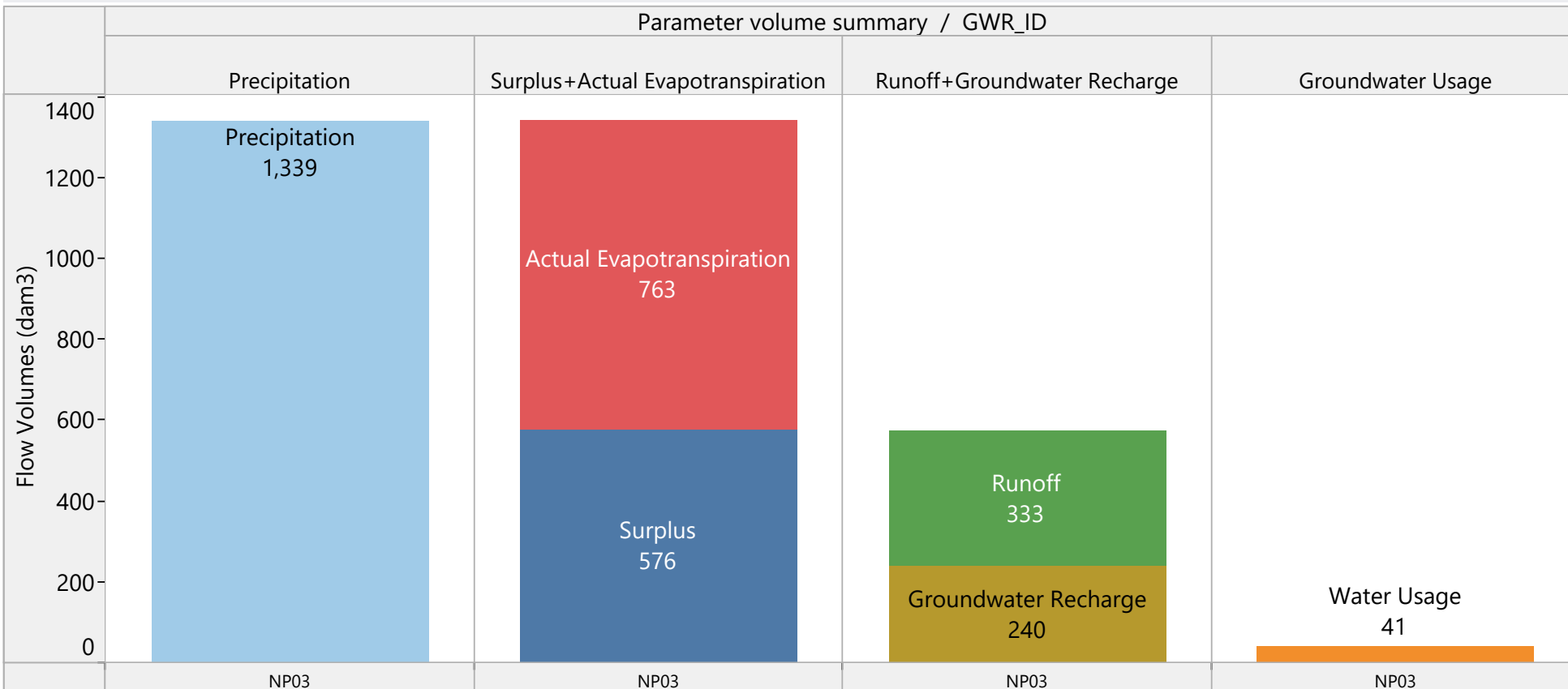


Water budget report

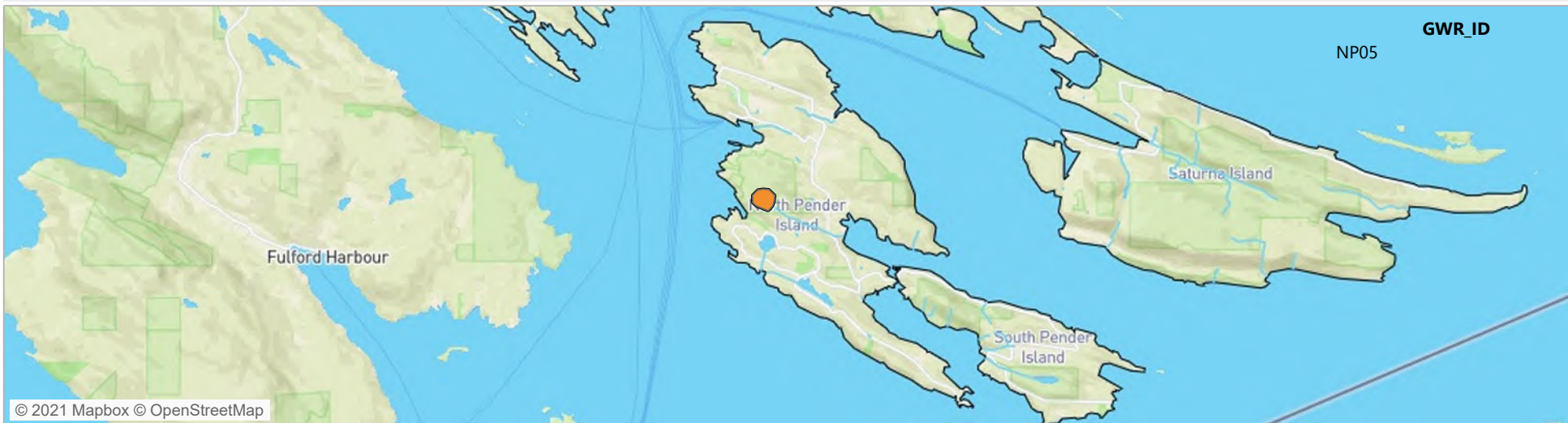


Annual flow volume report for North Pender III

Parameter volume summary / GWR_ID

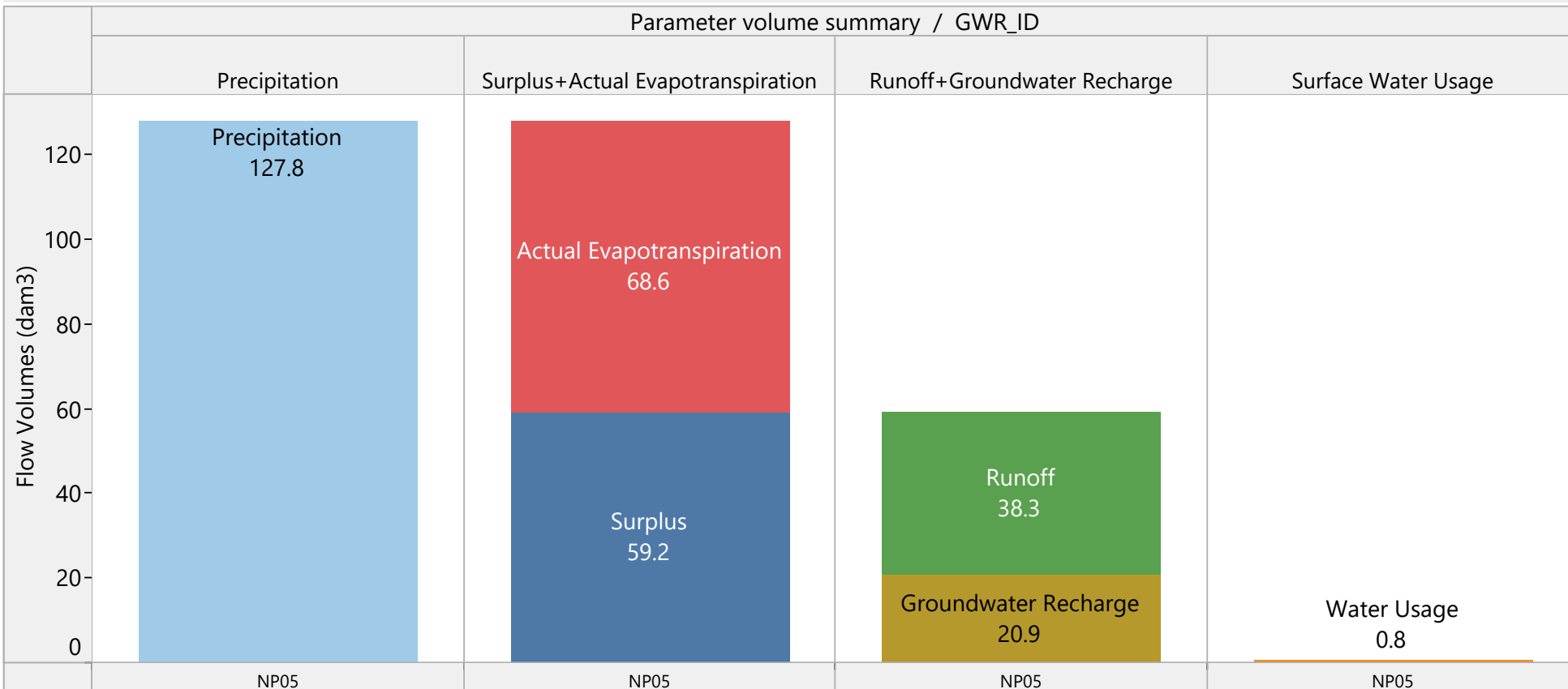


Water budget report

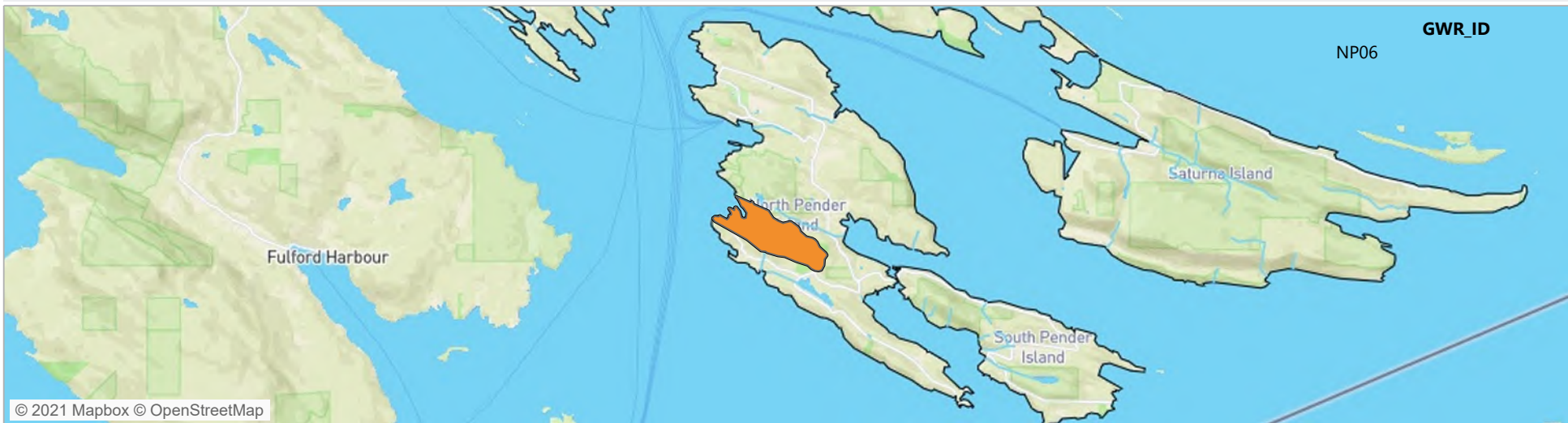


Annual flow volume report for North Pender V

Parameter volume summary / GWR_ID

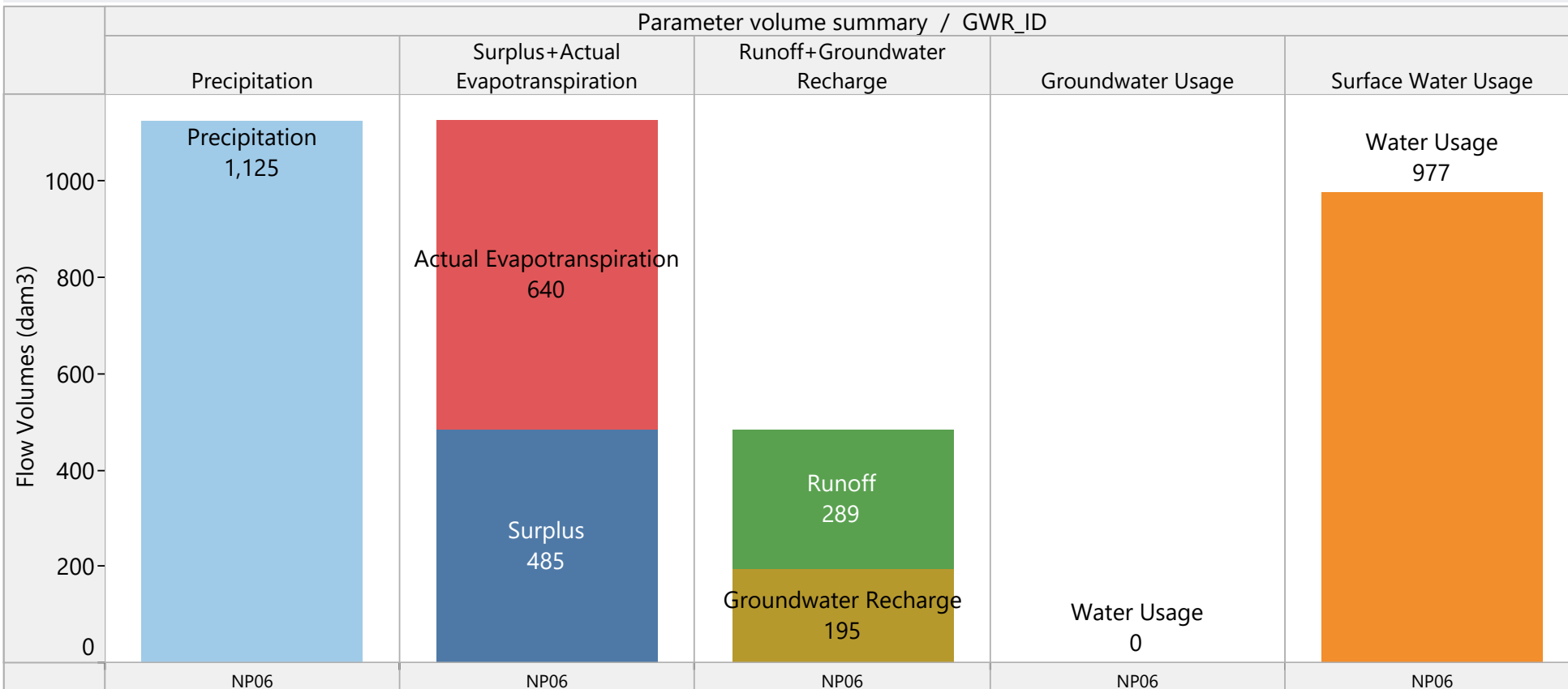


Water budget report

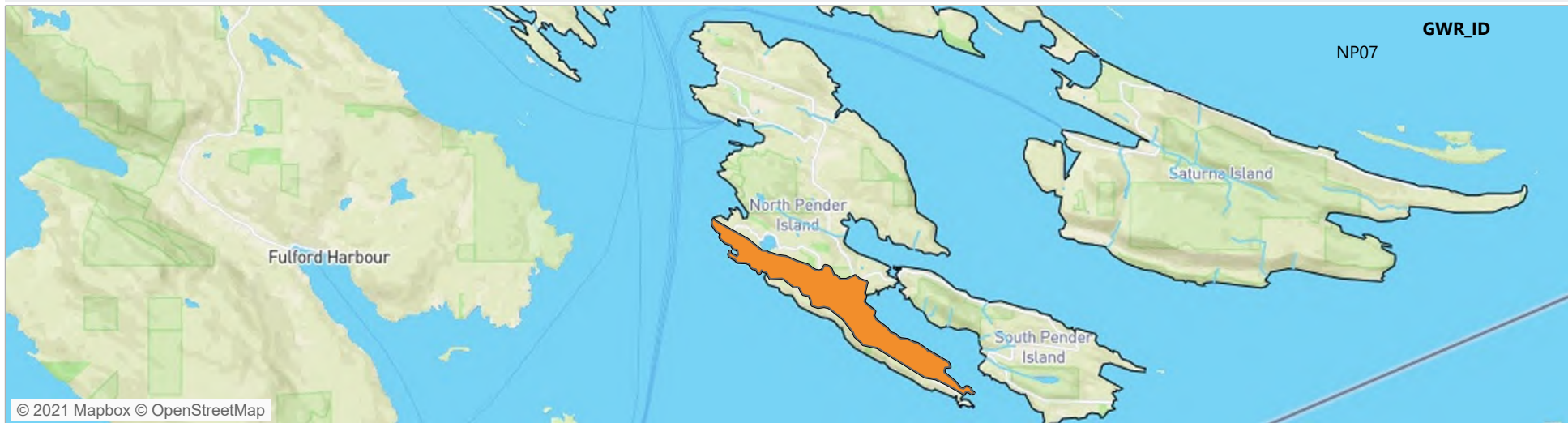


Annual flow volume report for North Pender VI

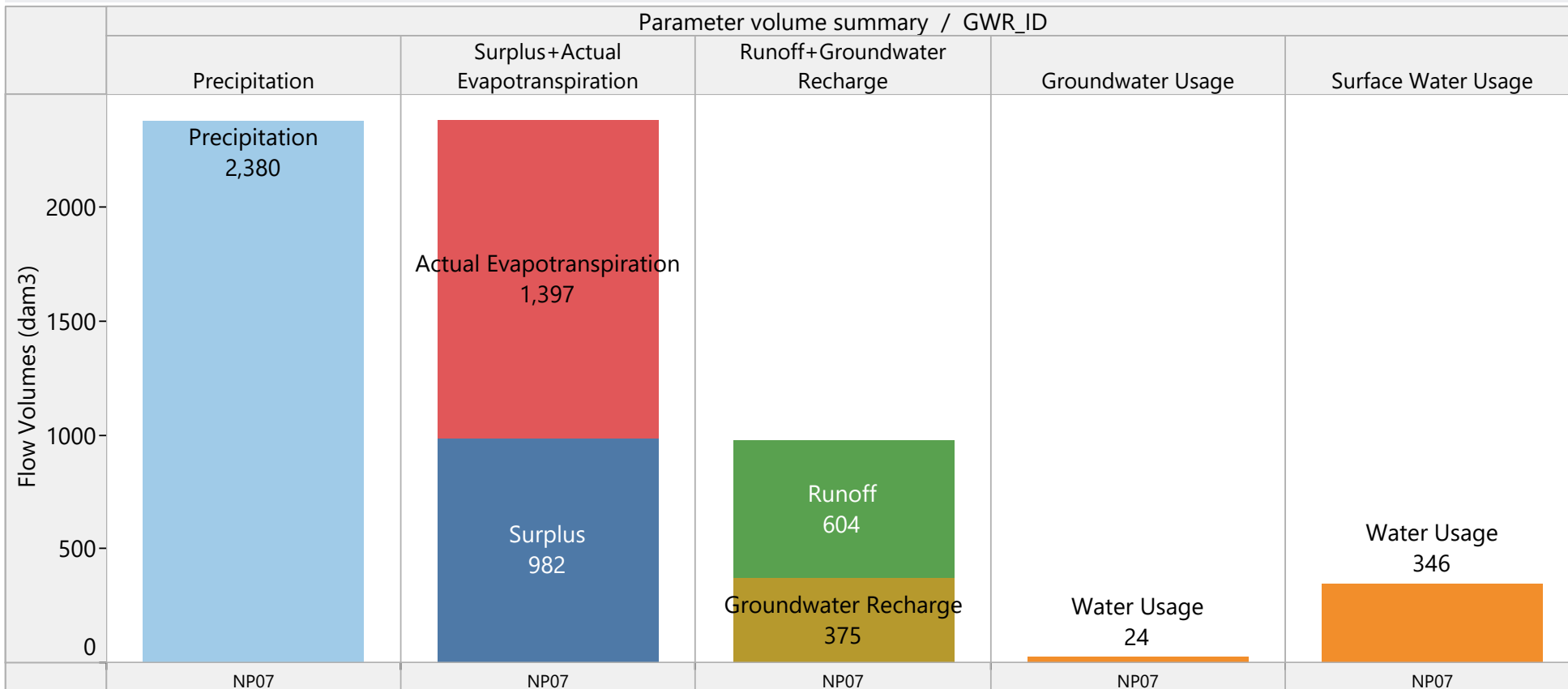
Parameter volume summary / GWR_ID



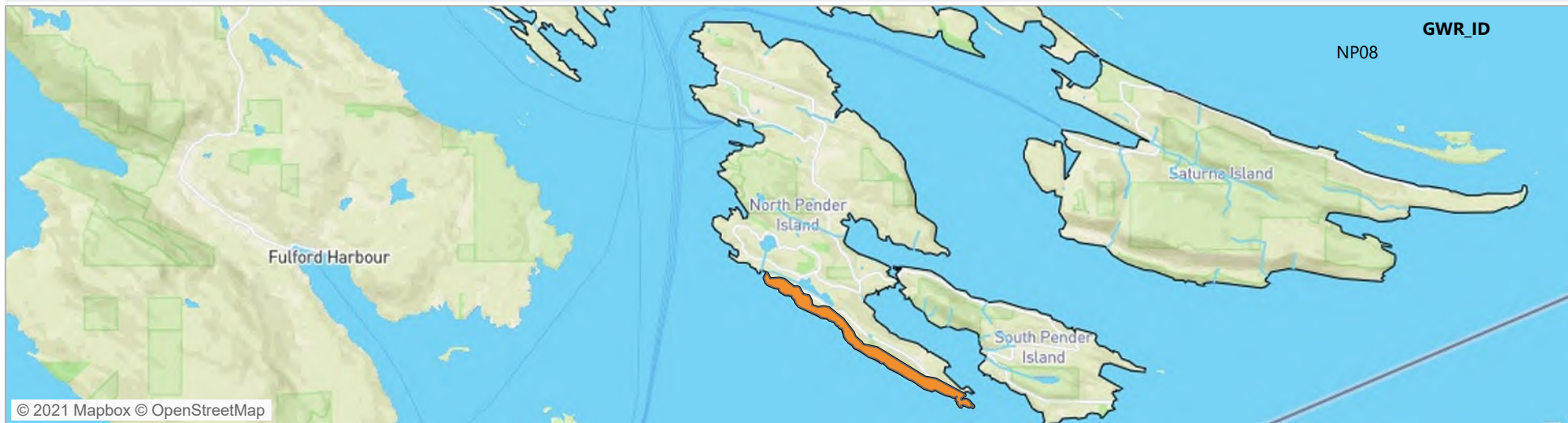
Water budget report



Annual flow volume report for North Pender VII

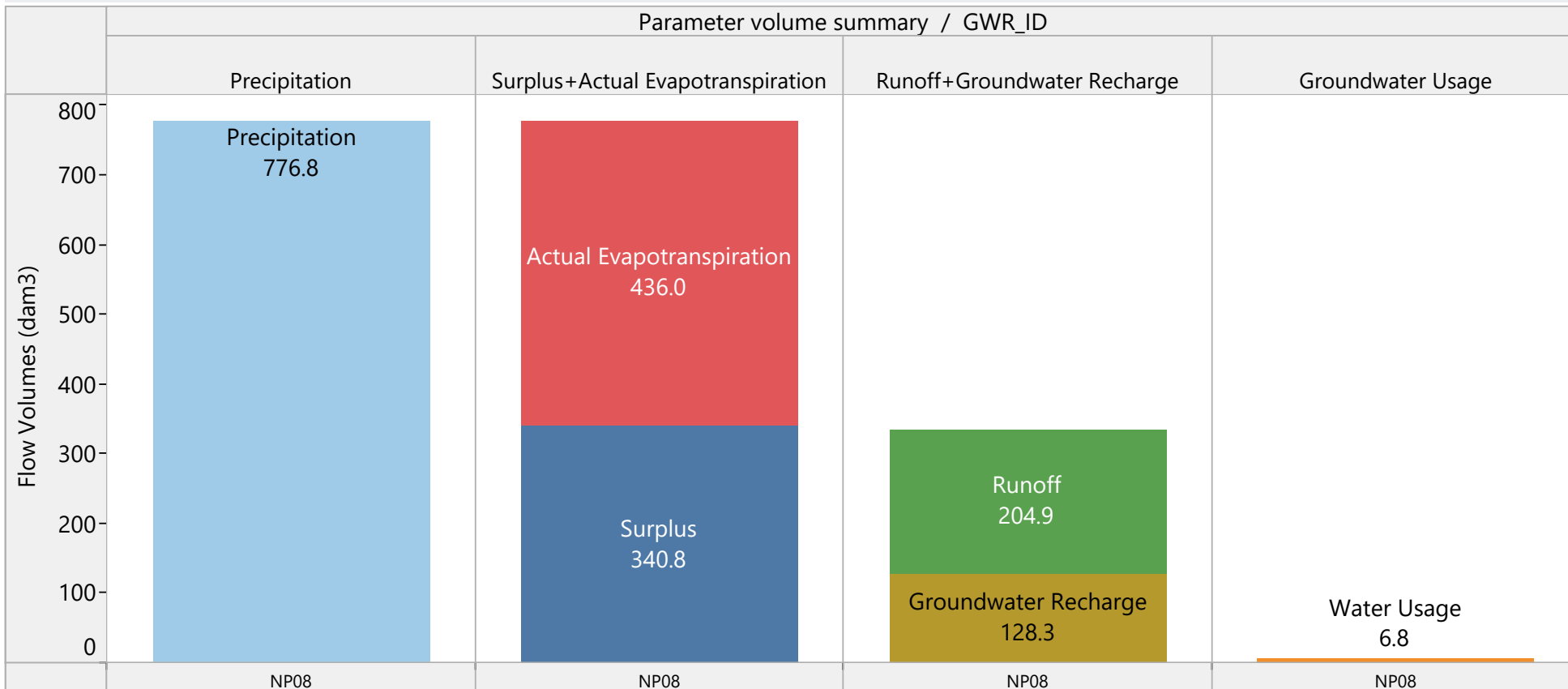


Water budget report

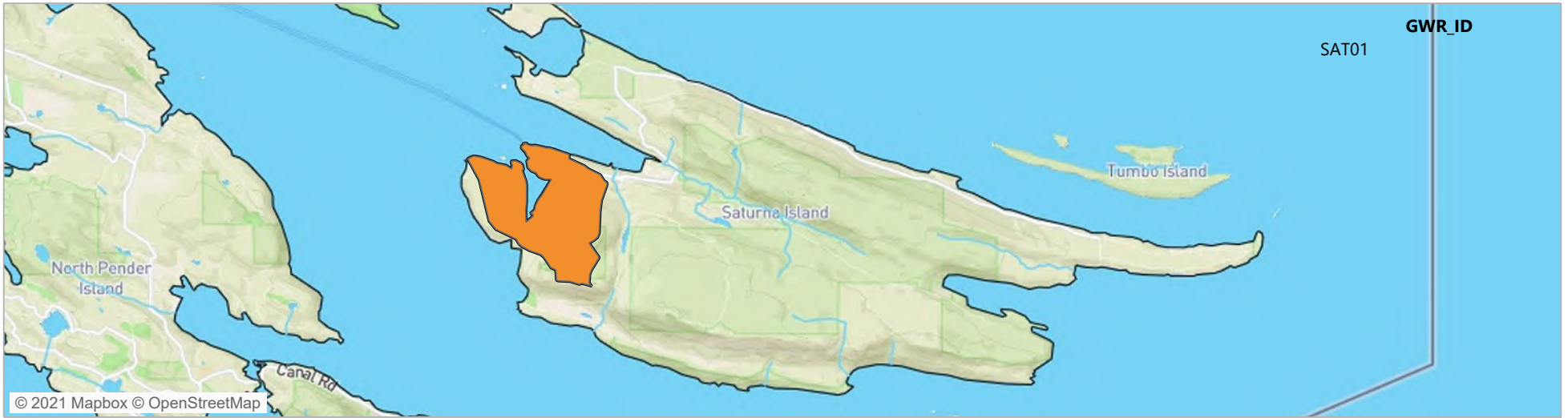


Annual flow volume report for North Pender VIII

Parameter volume summary / GWR_ID

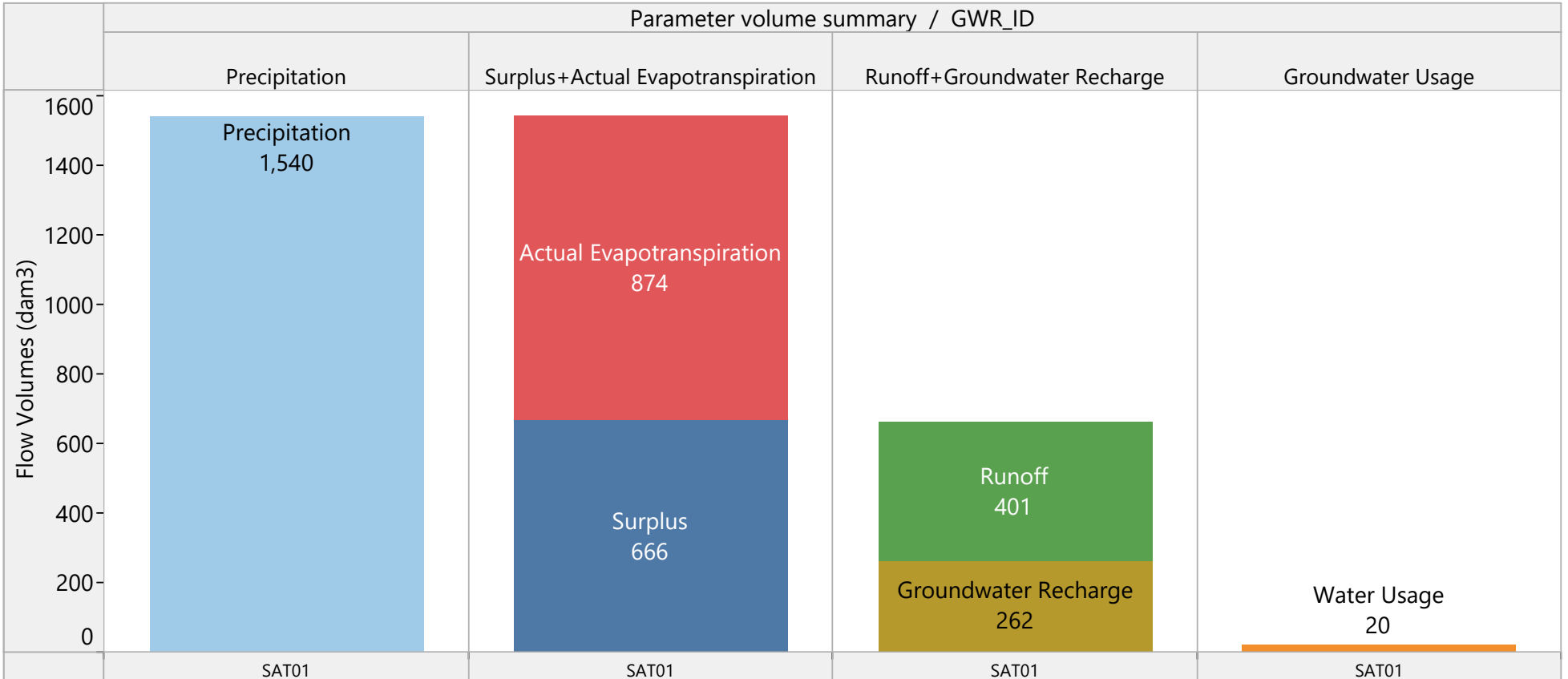


Water budget report

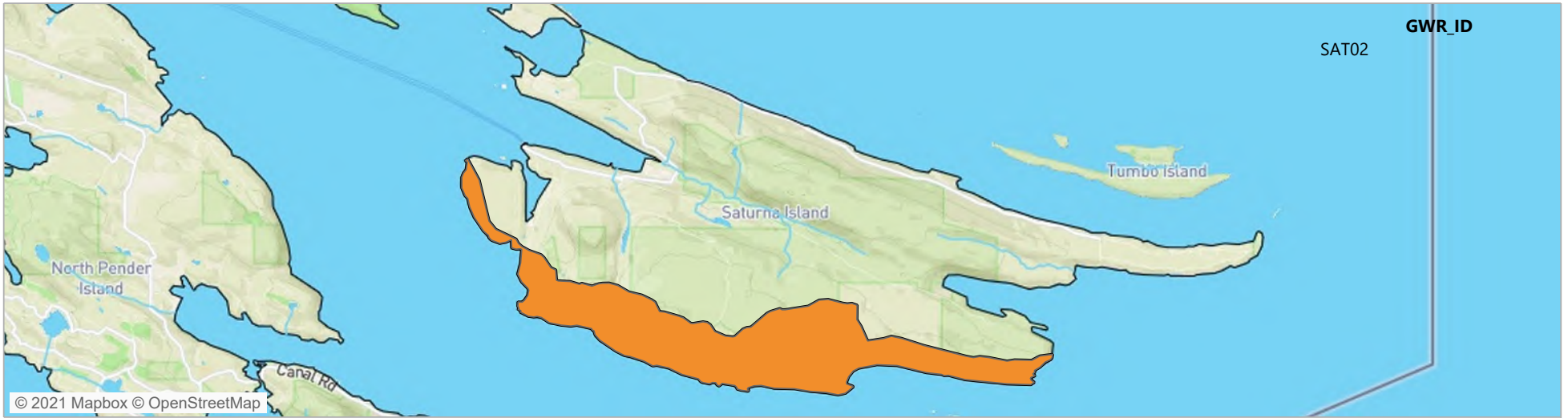


Annual flow volume report for Boot Cove

Parameter volume summary / GWR_ID

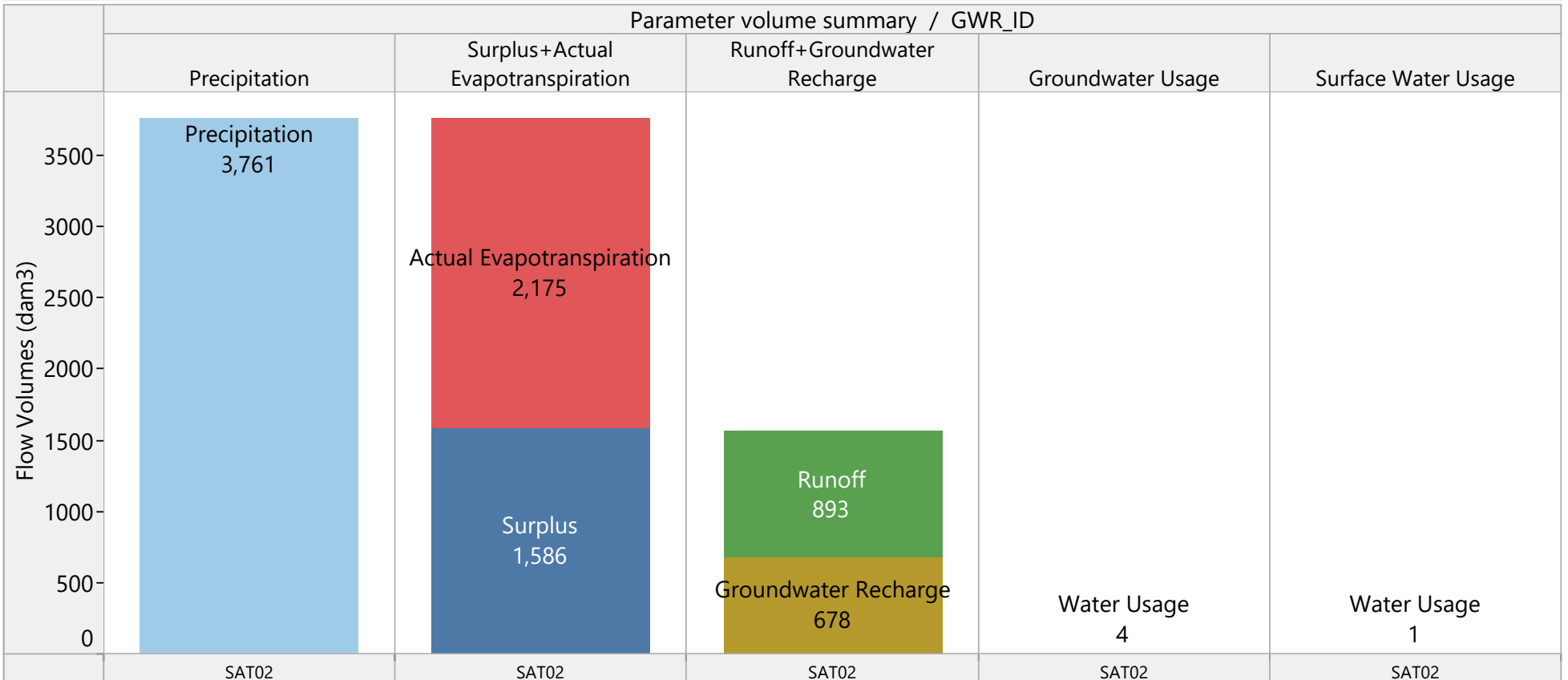


Water budget report

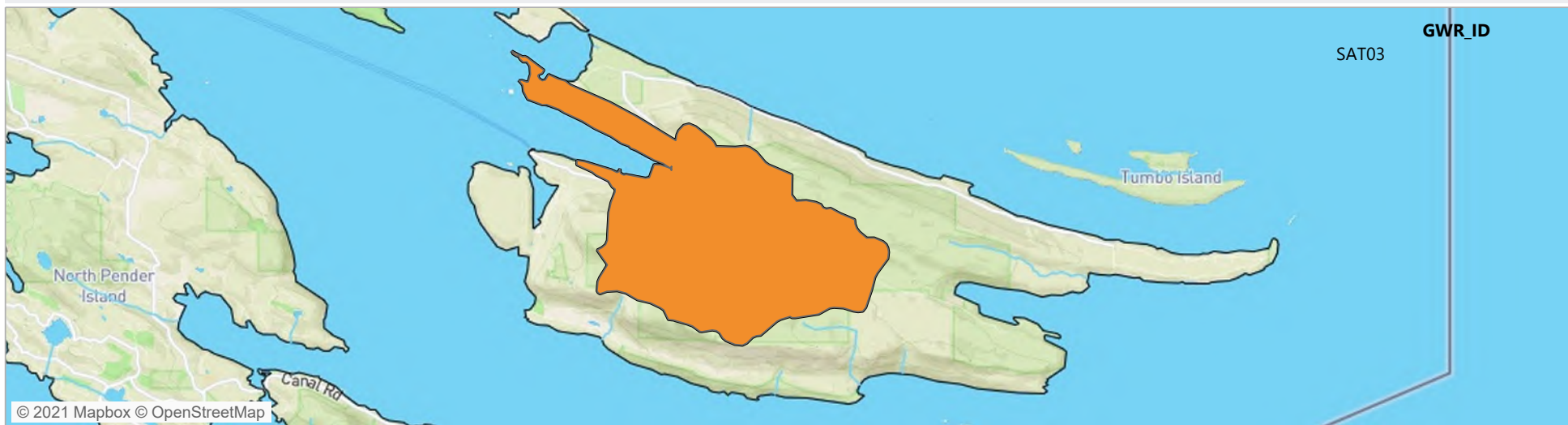


Annual flow volume report for Brown Ridge

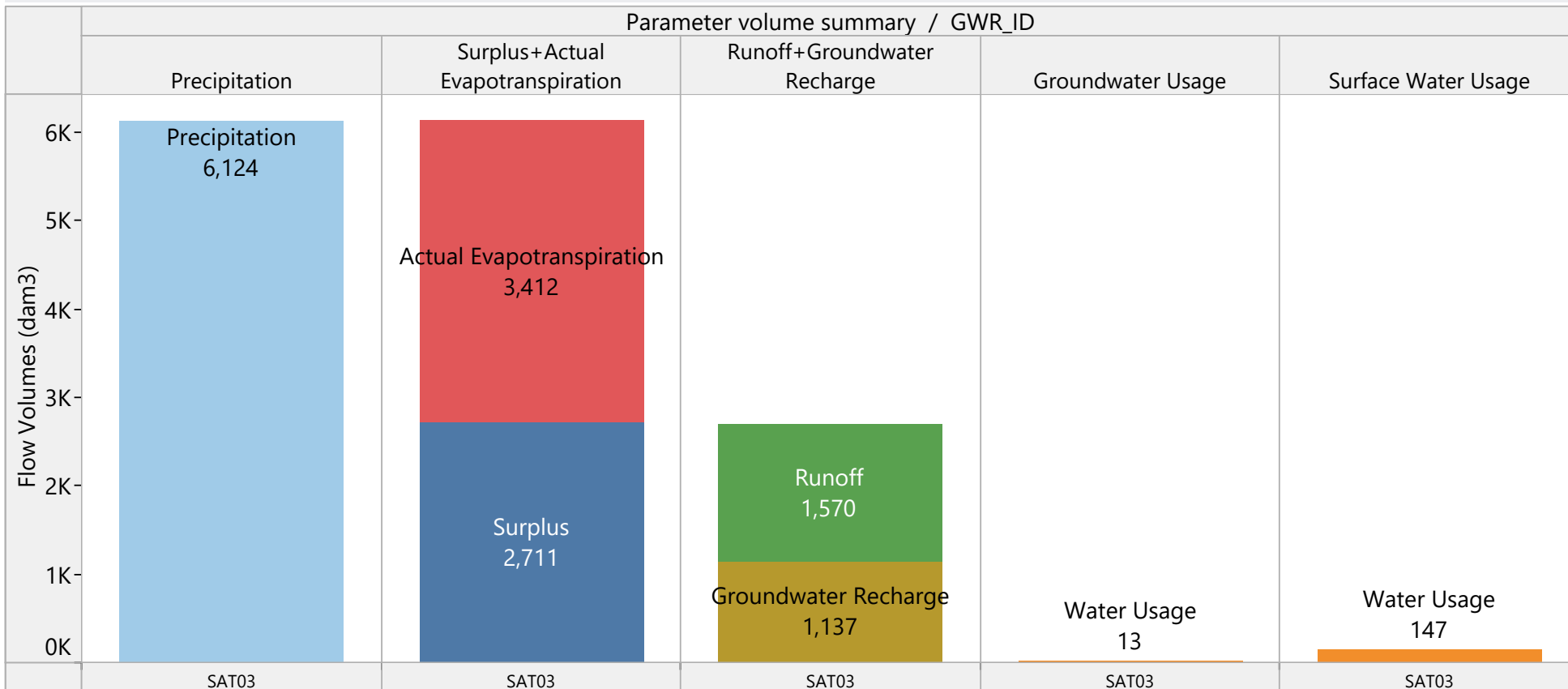
Parameter volume summary / GWR_ID



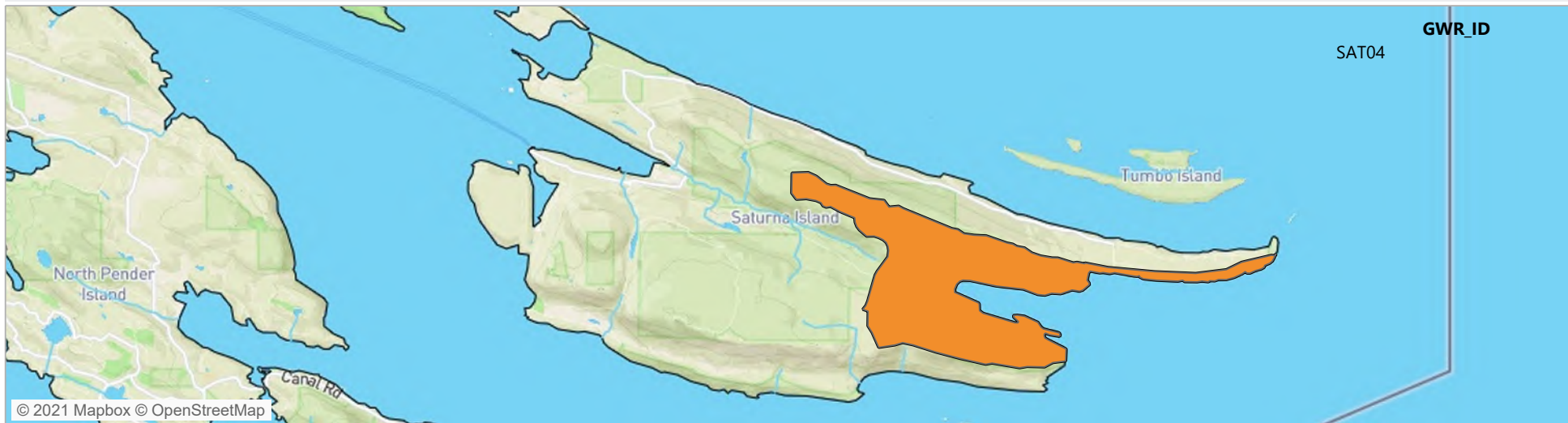
Water budget report



Annual flow volume report for Lyall Harbour

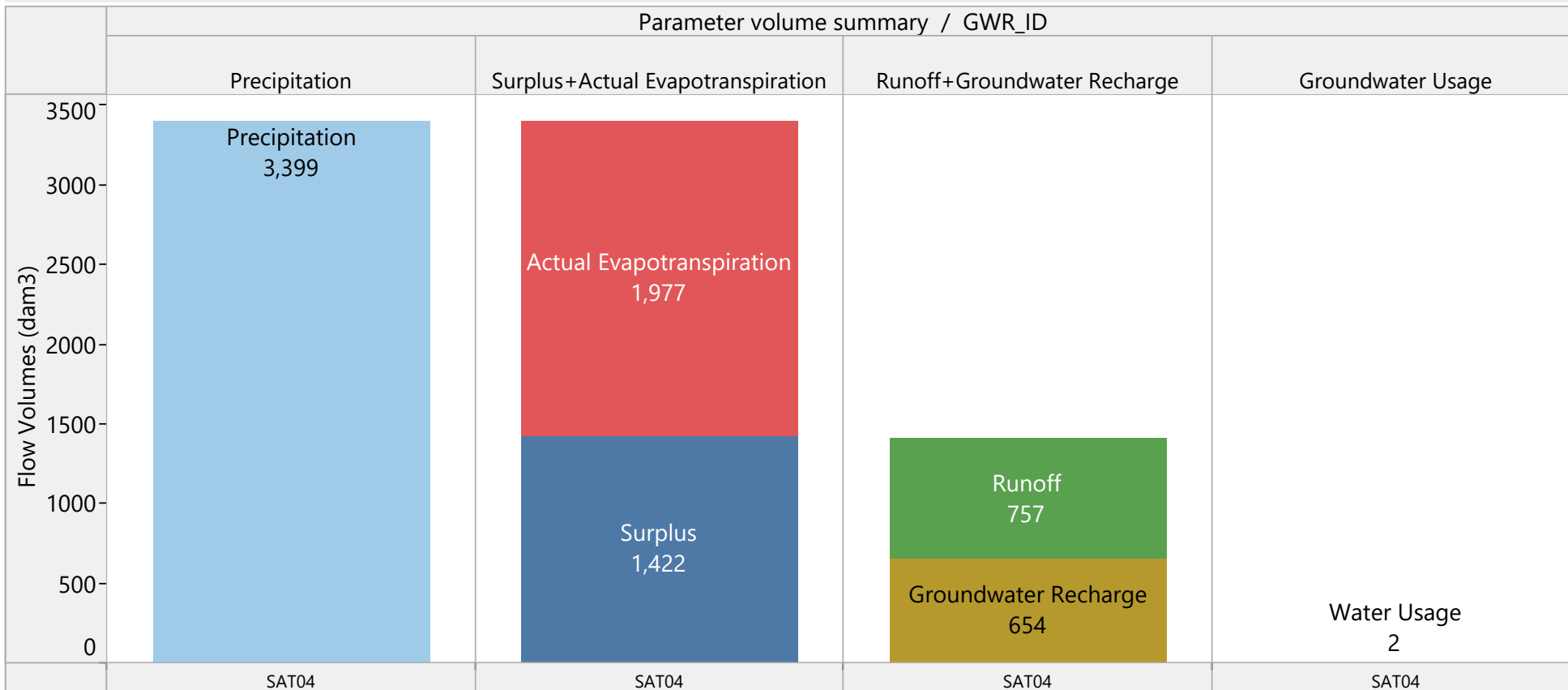


Water budget report

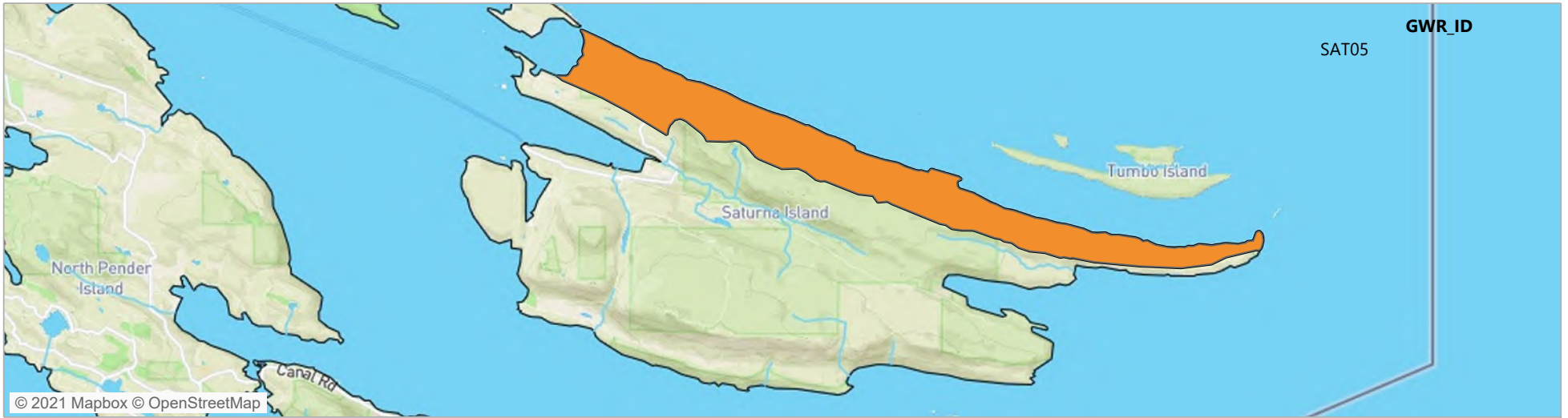


Annual flow volume report for Narvaez Bay

Parameter volume summary / GWR_ID

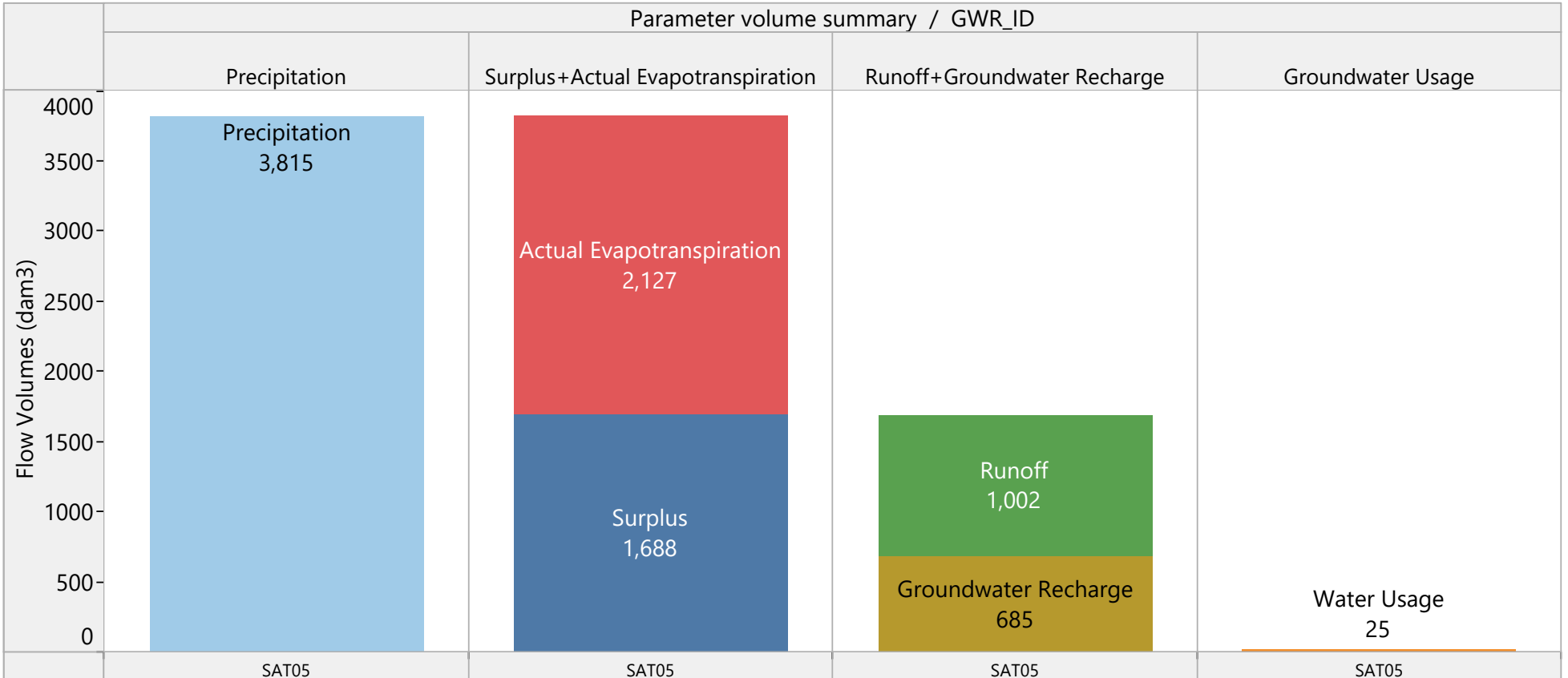


Water budget report

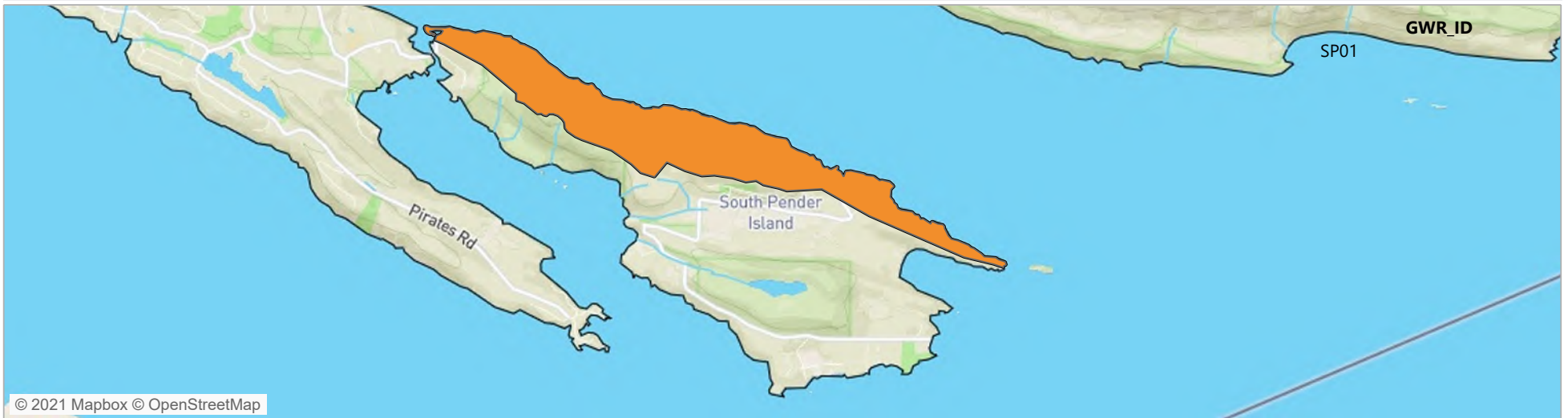


Annual flow volume report for Tumbo Channel

Parameter volume summary / GWR_ID

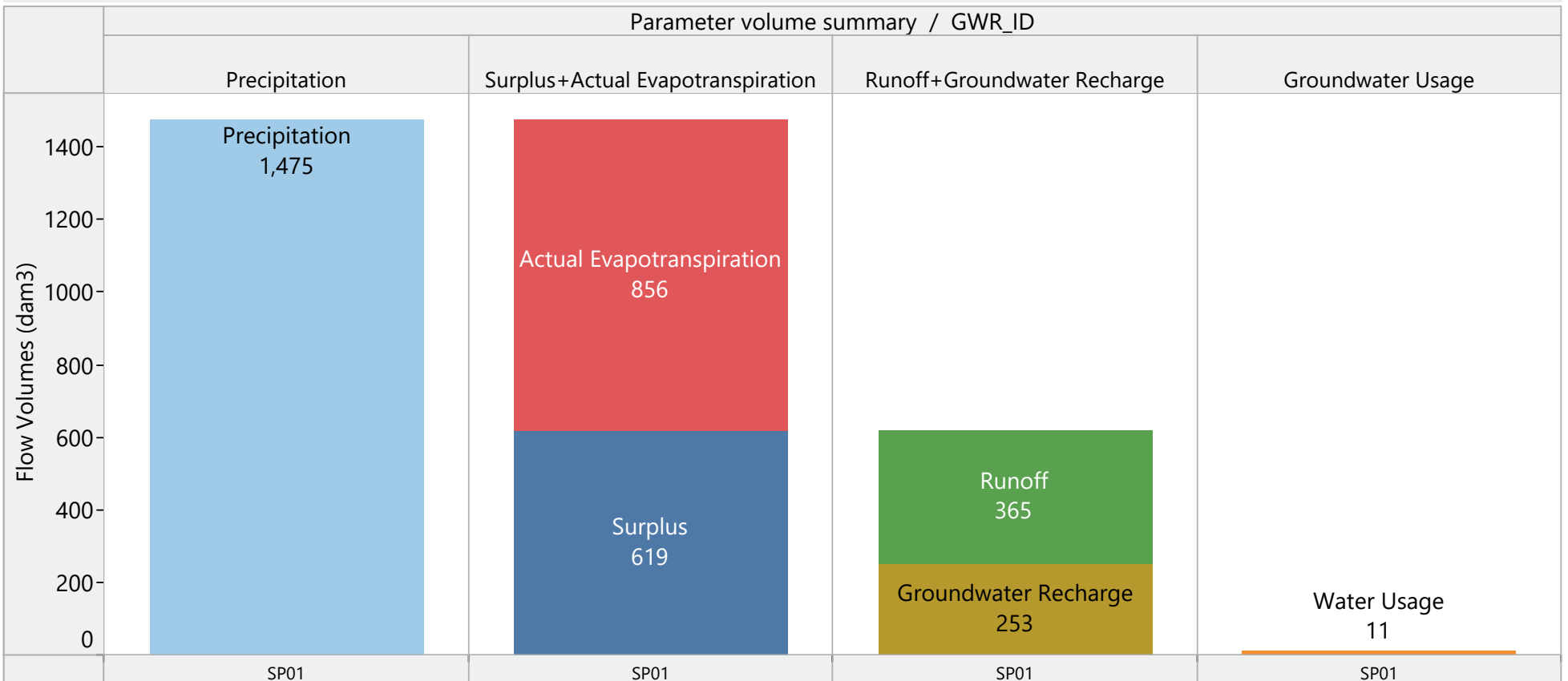


Water budget report

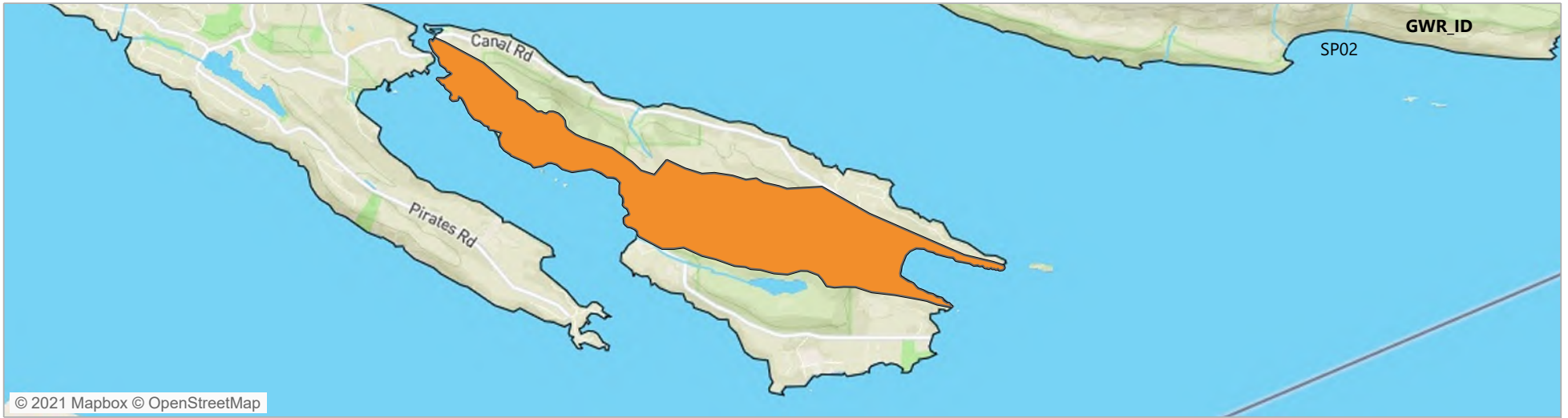


Annual flow volume report for South Pender I

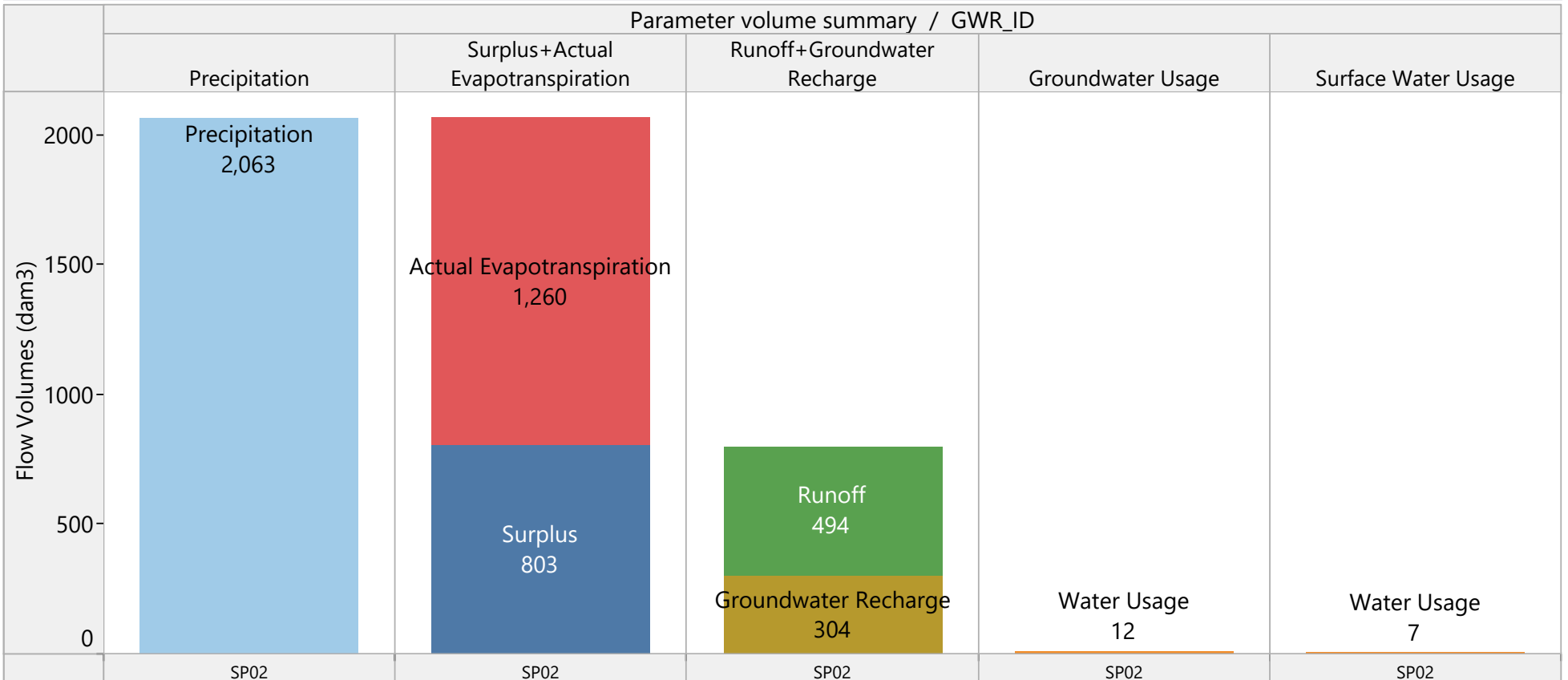
Parameter volume summary / GWR_ID



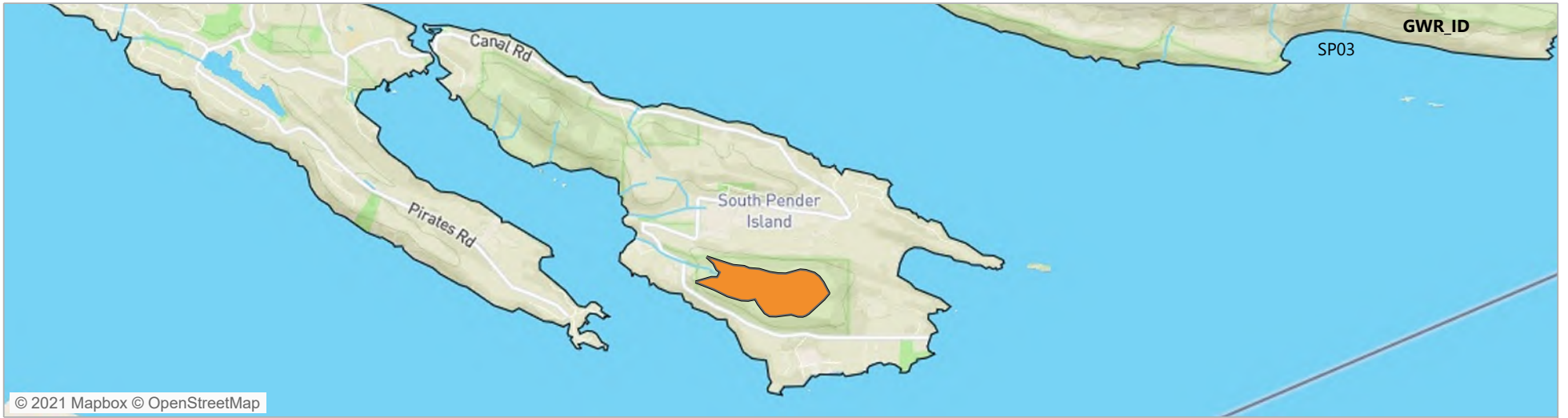
Water budget report



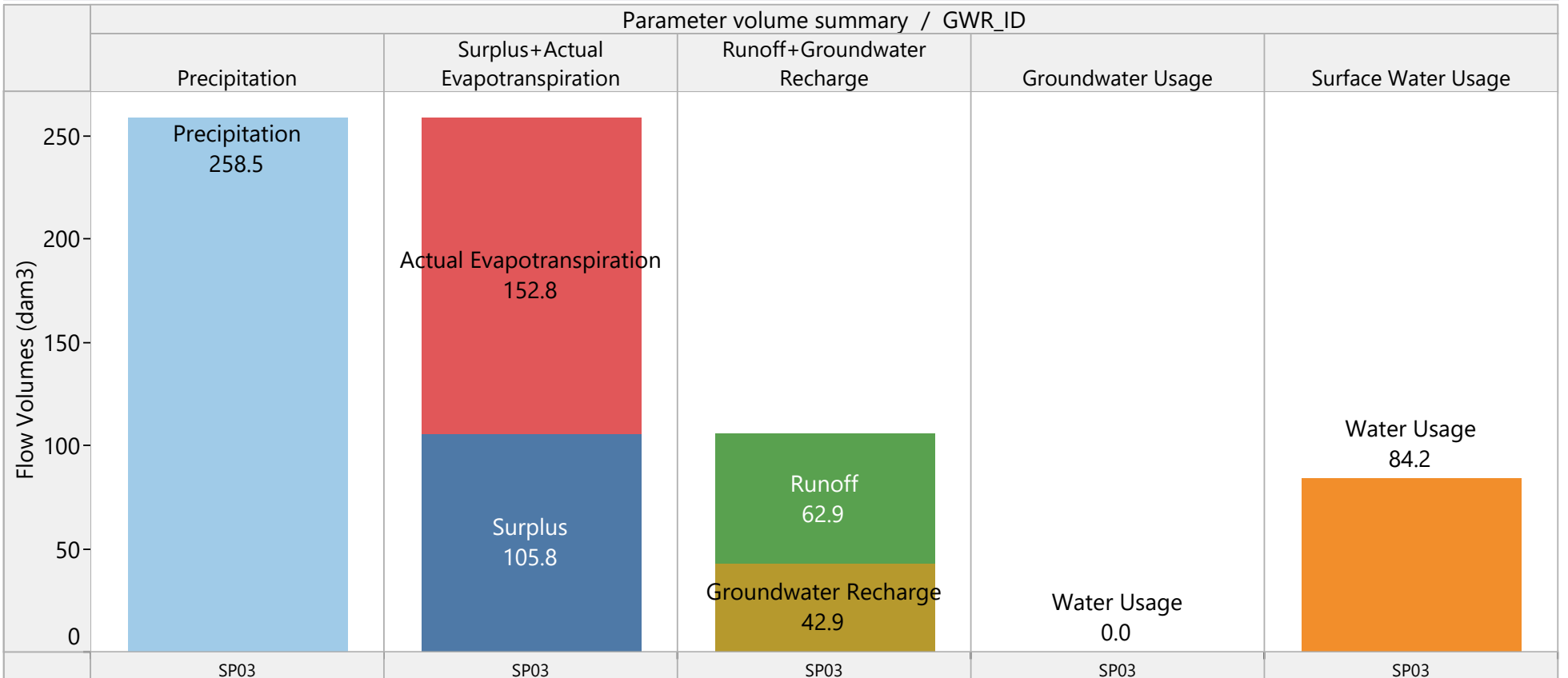
Annual flow volume report for South Pender II



Water budget report



Annual flow volume report for South Pender III

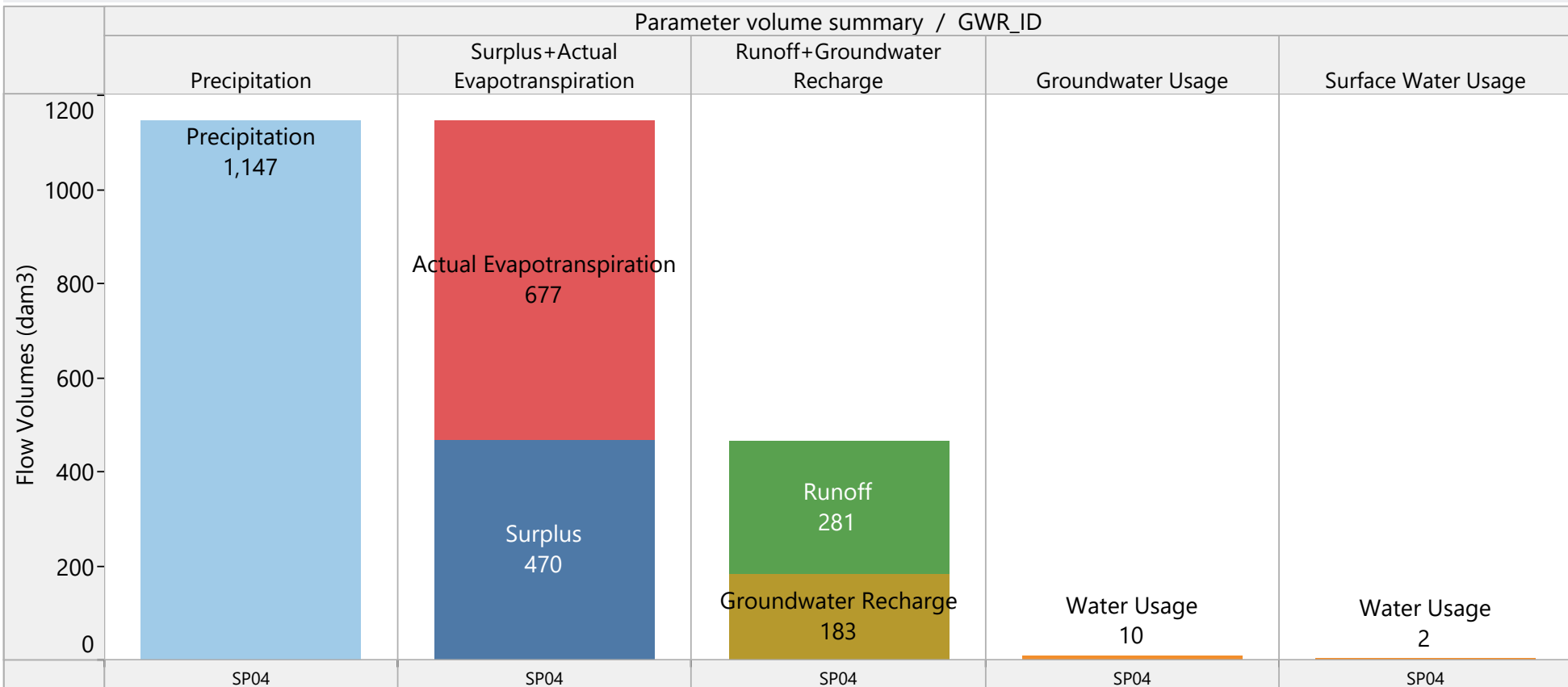


Water budget report



Annual flow volume report for South Pender IV

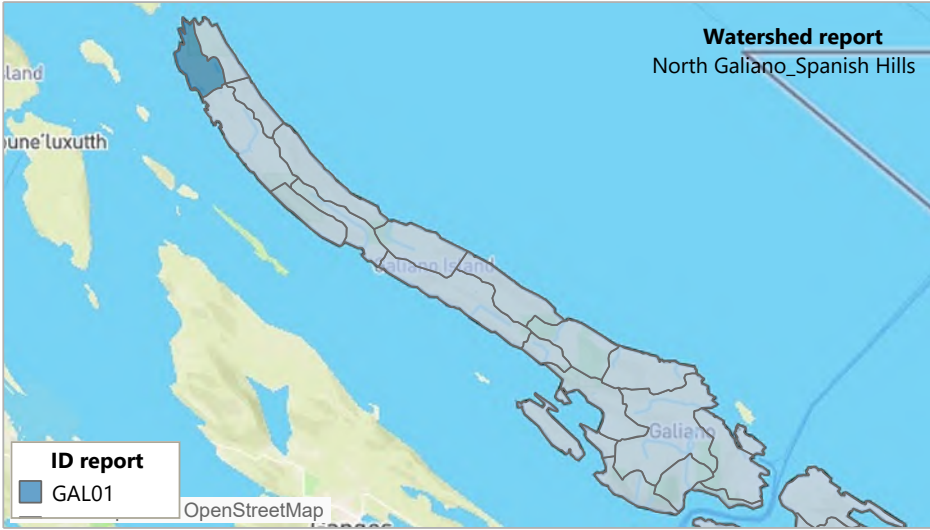
Parameter volume summary / GWR_ID



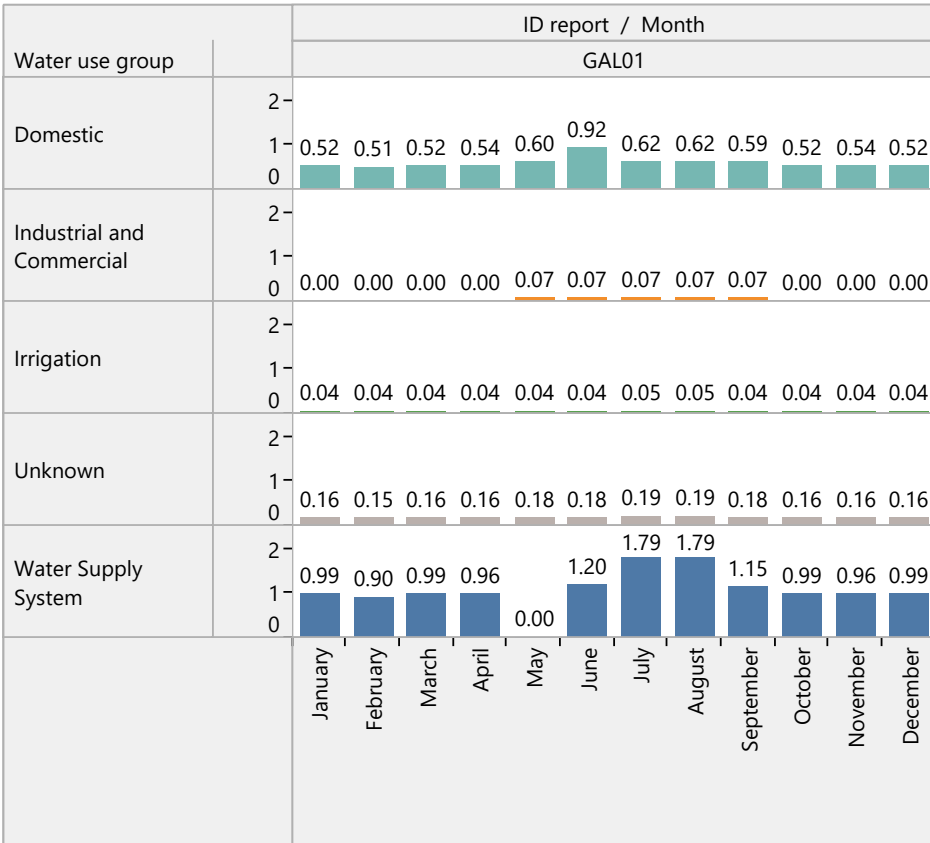
Appendix 6b

Driest Monthly Water Budget Summary for Groundwater Regions

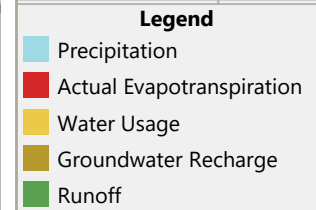
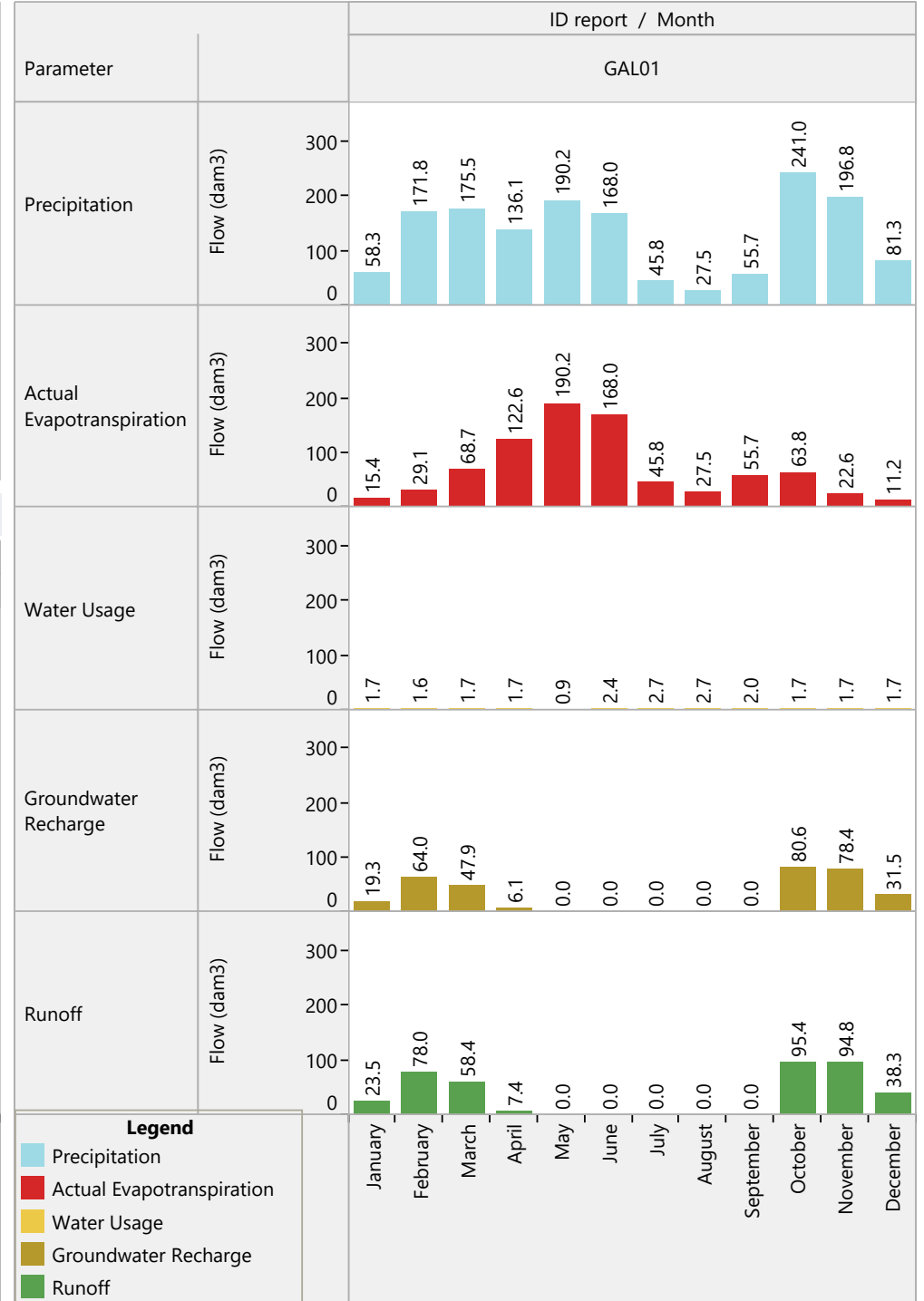
Water budget report for the watershed: North Galiano_Spanish Hills



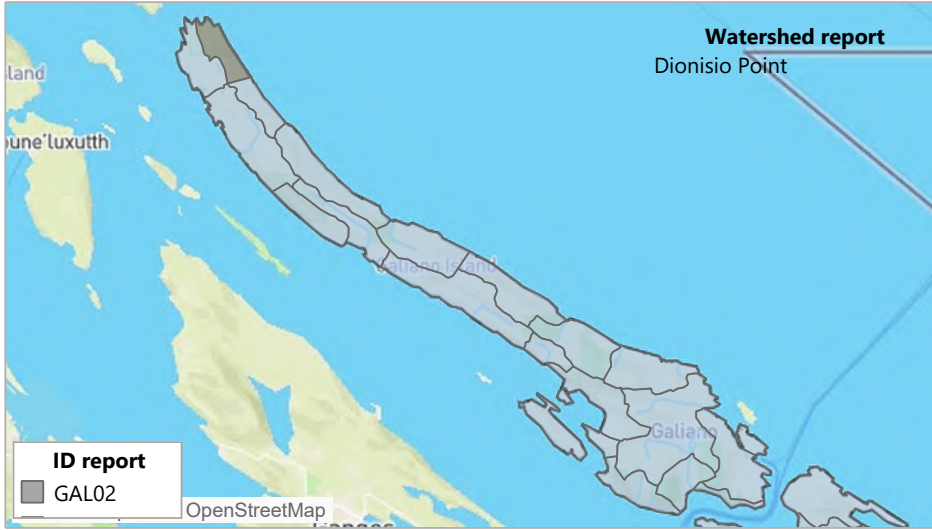
Water demand by type of use in dam3



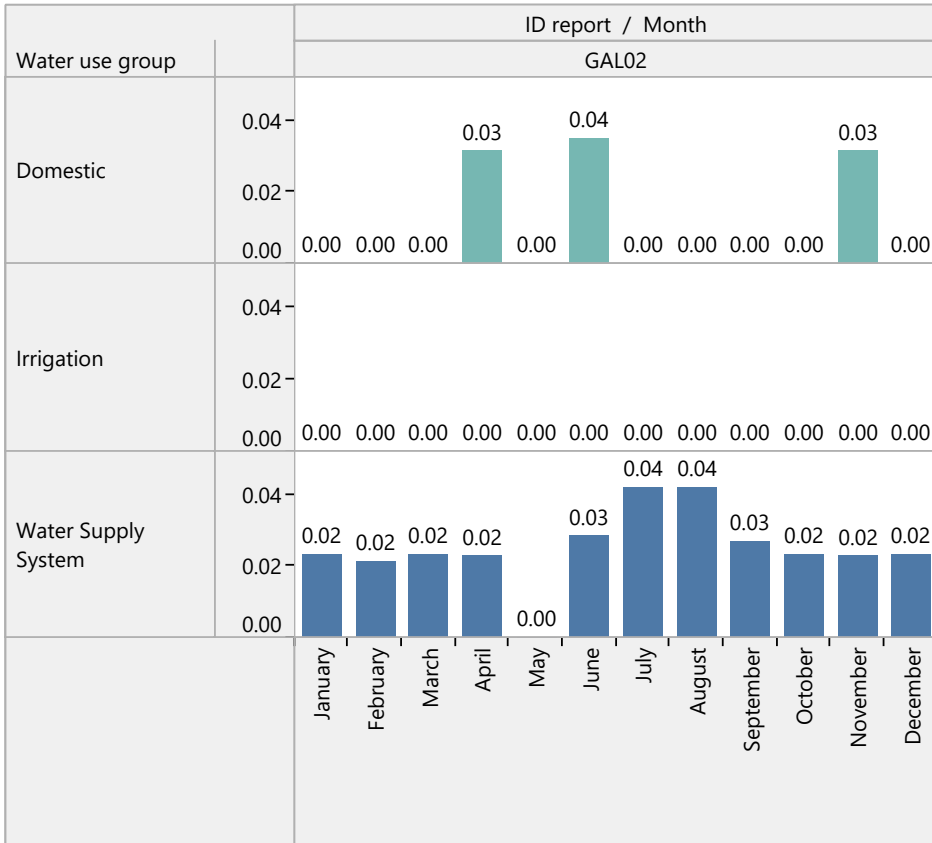
Water budget summary for North Galiano_Spanish Hills watershed



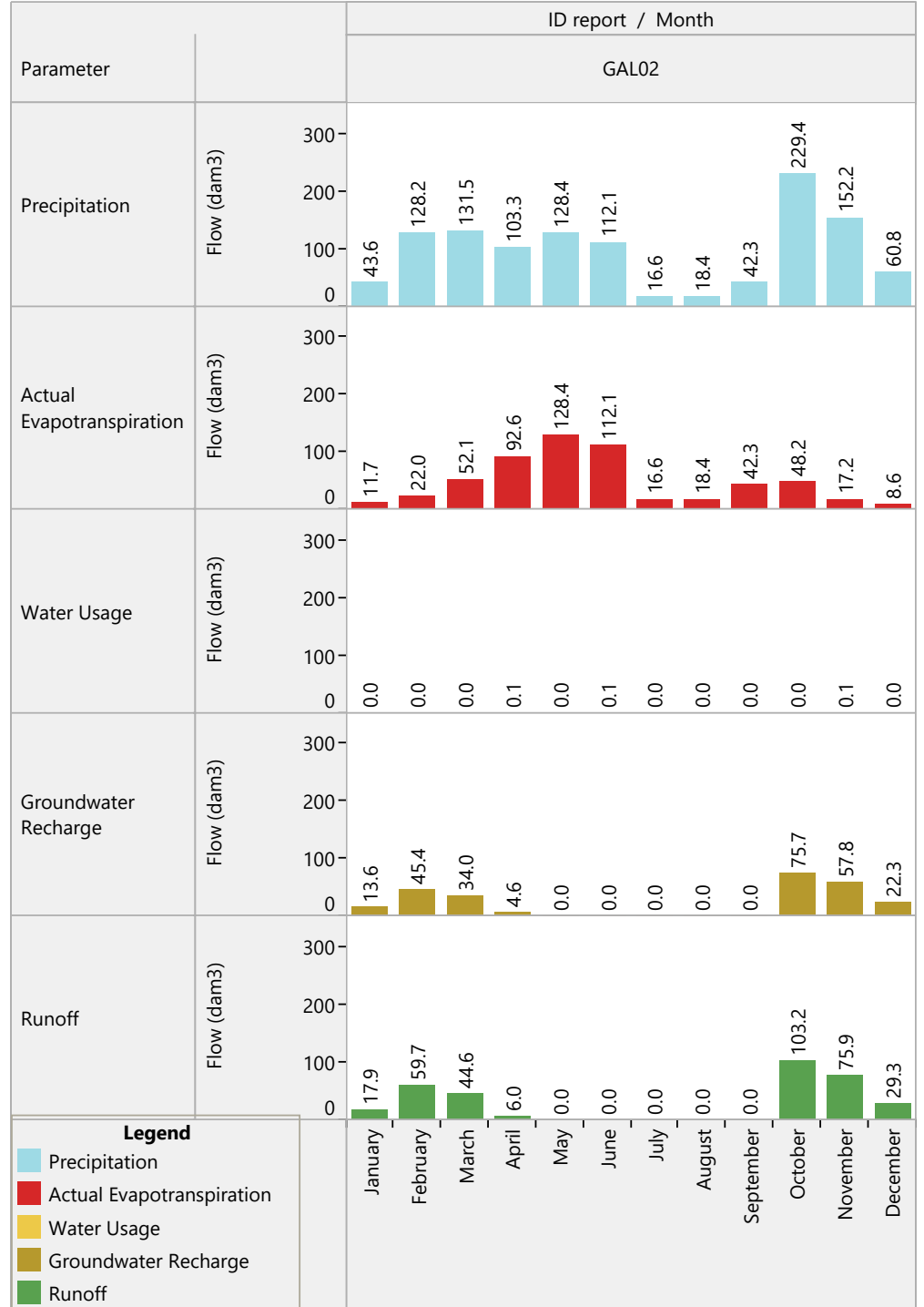
Water budget report for the watershed: Dionisio Point



Water demand by type of use in dam3



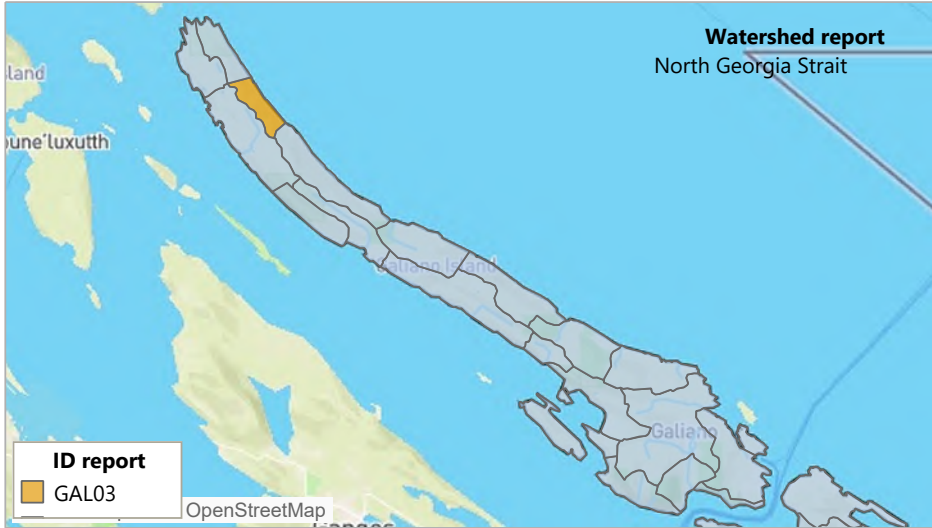
Water budget summary for Dionisio Point watershed



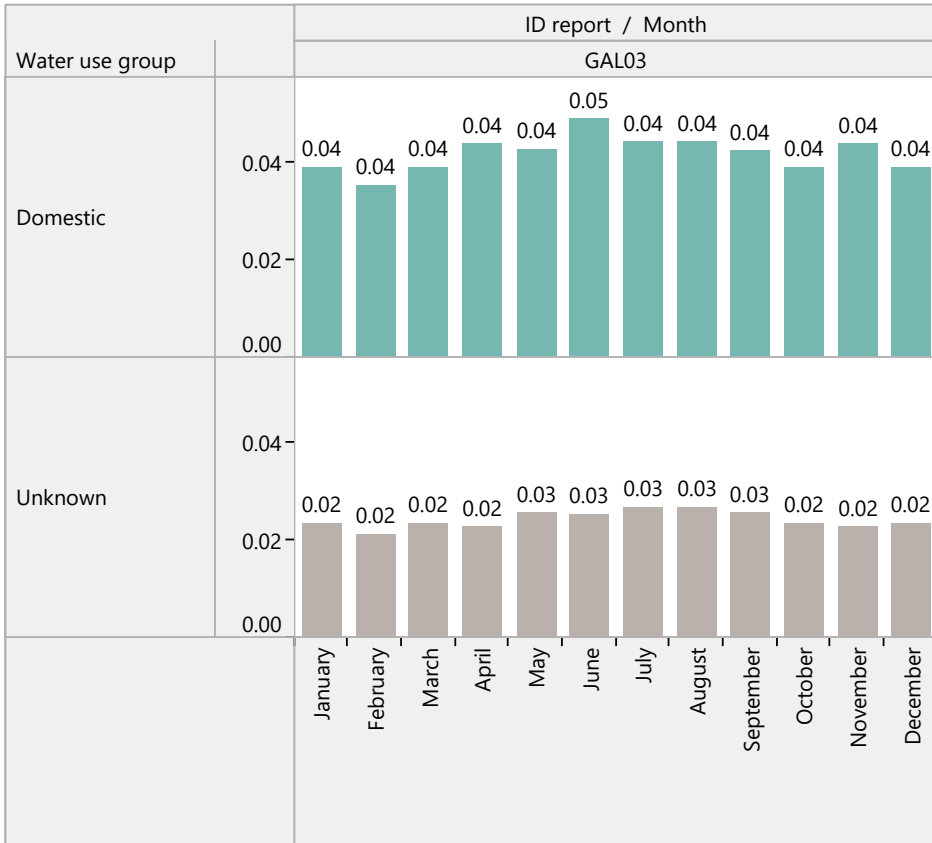
Legend

- Precipitation
- Actual Evapotranspiration
- Water Usage
- Groundwater Recharge
- Runoff

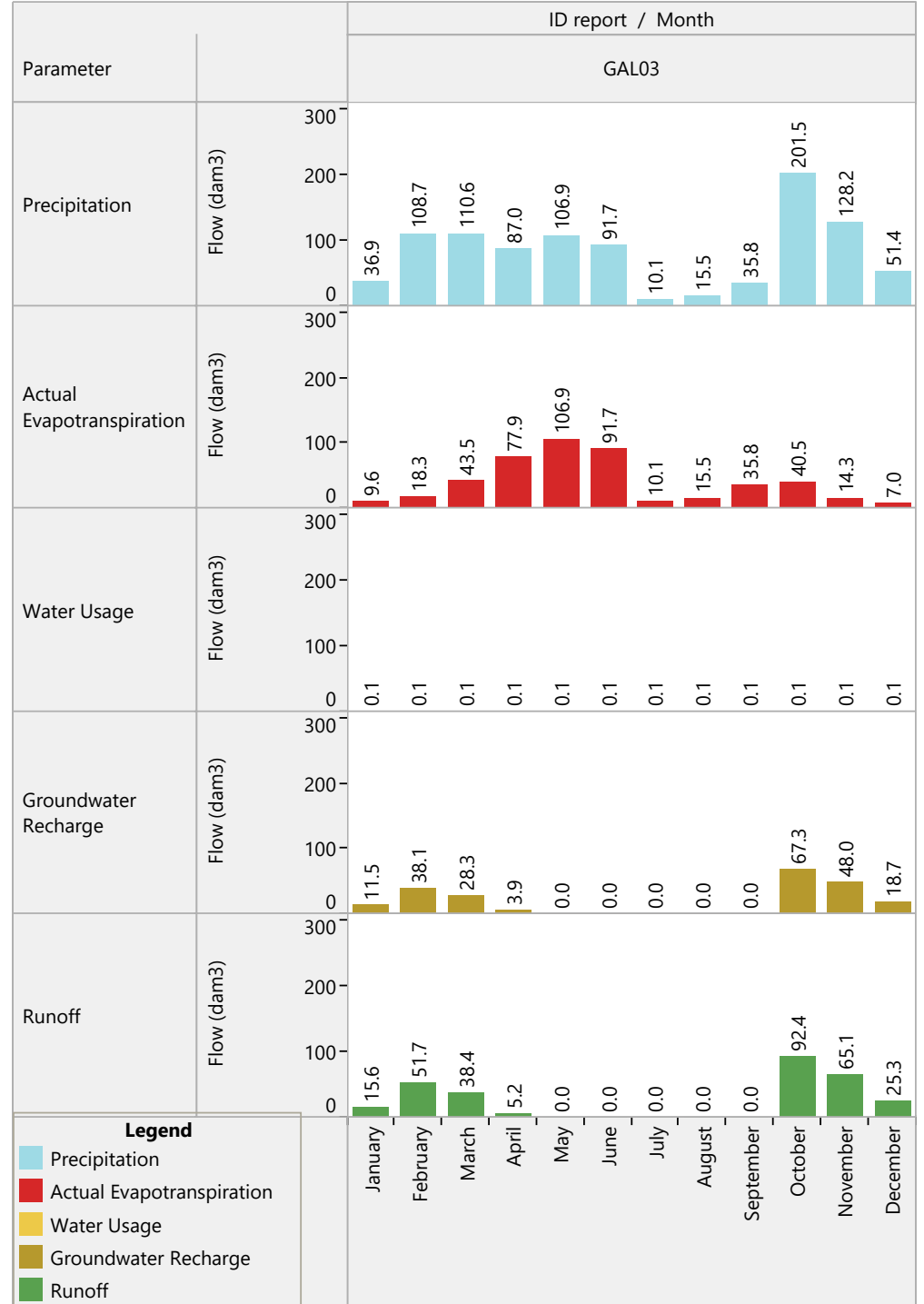
Water budget report for the watershed: North Georgia Strait



Water demand by type of use in dam3



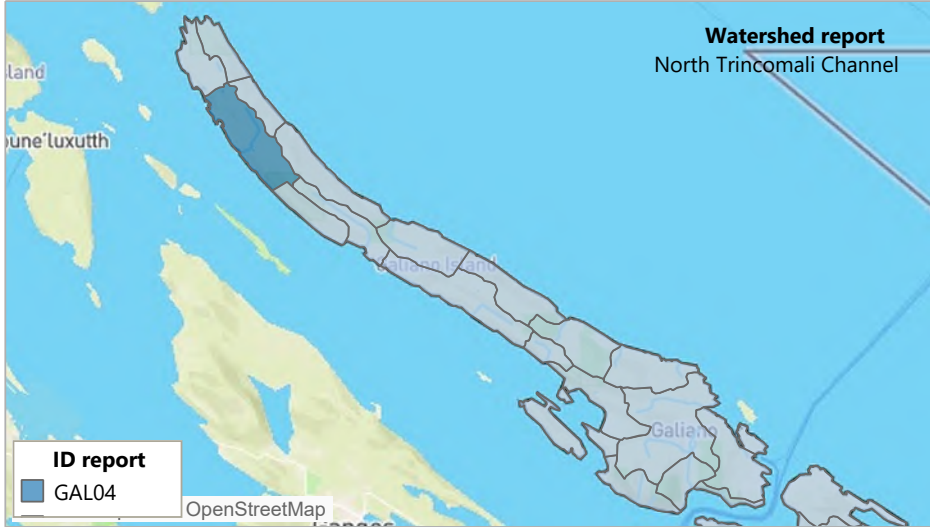
Water budget summary for North Georgia Strait watershed



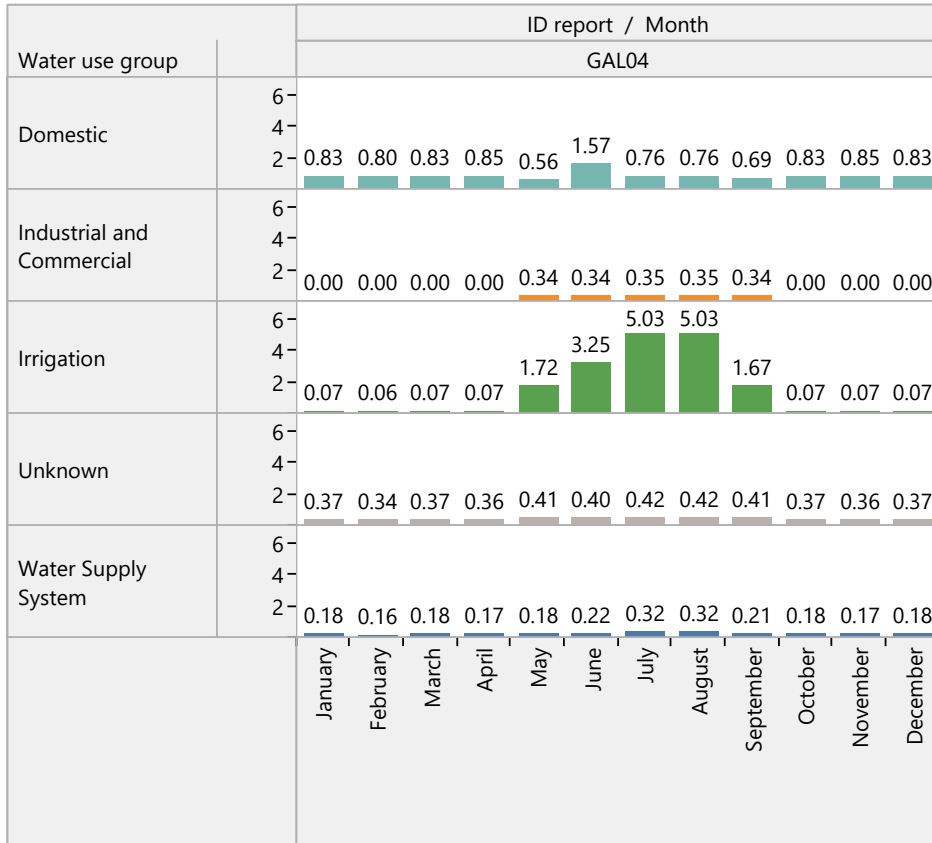
Legend

- Precipitation
- Actual Evapotranspiration
- Water Usage
- Groundwater Recharge
- Runoff

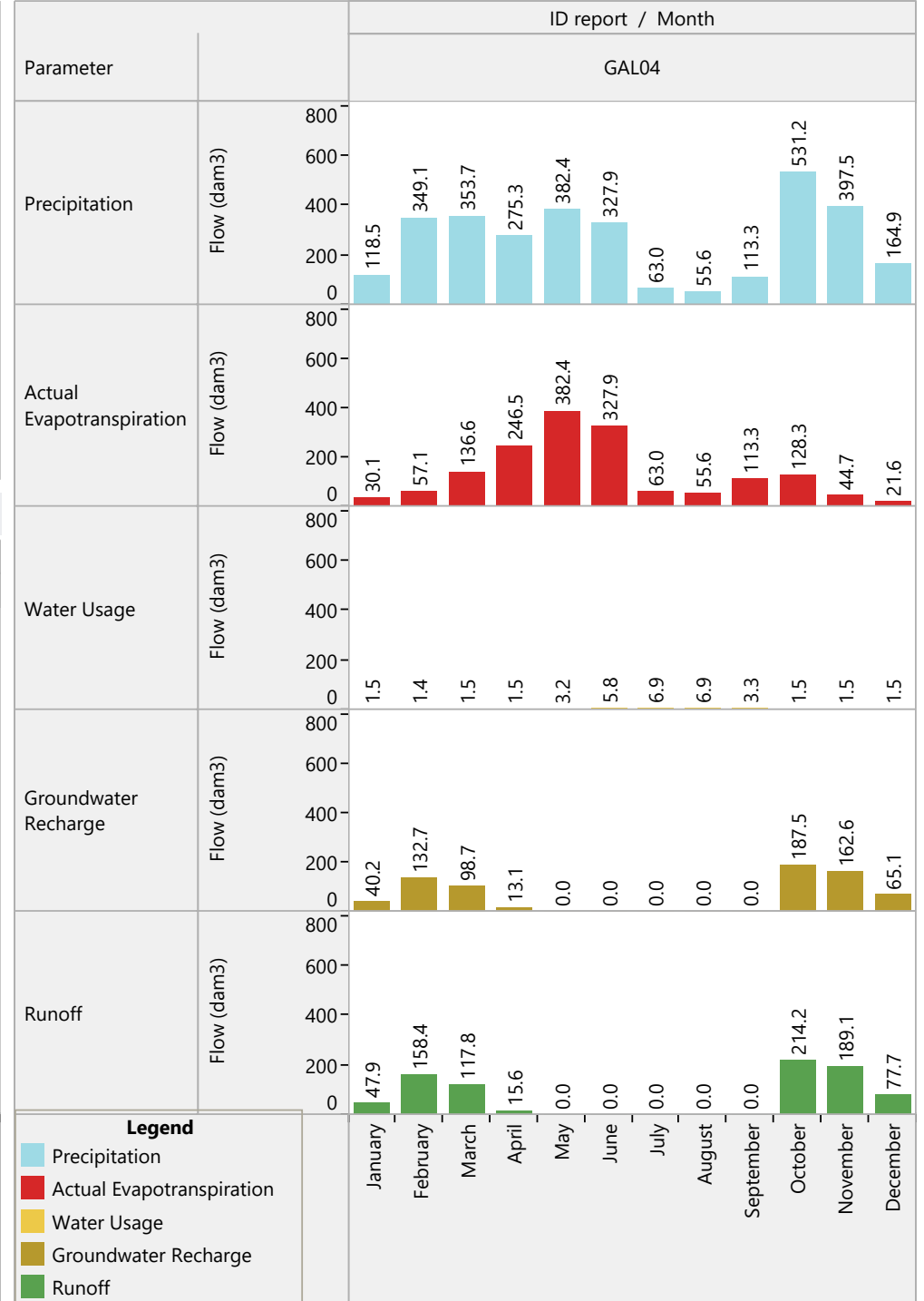
Water budget report for the watershed: North Trincomali Channel



Water demand by type of use in dam3



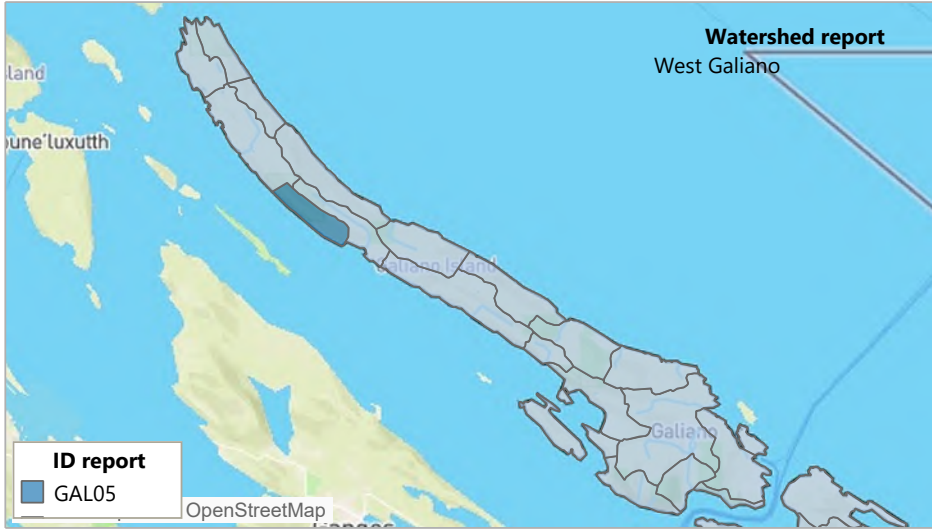
Water budget summary for North Trincomali Channel watershed



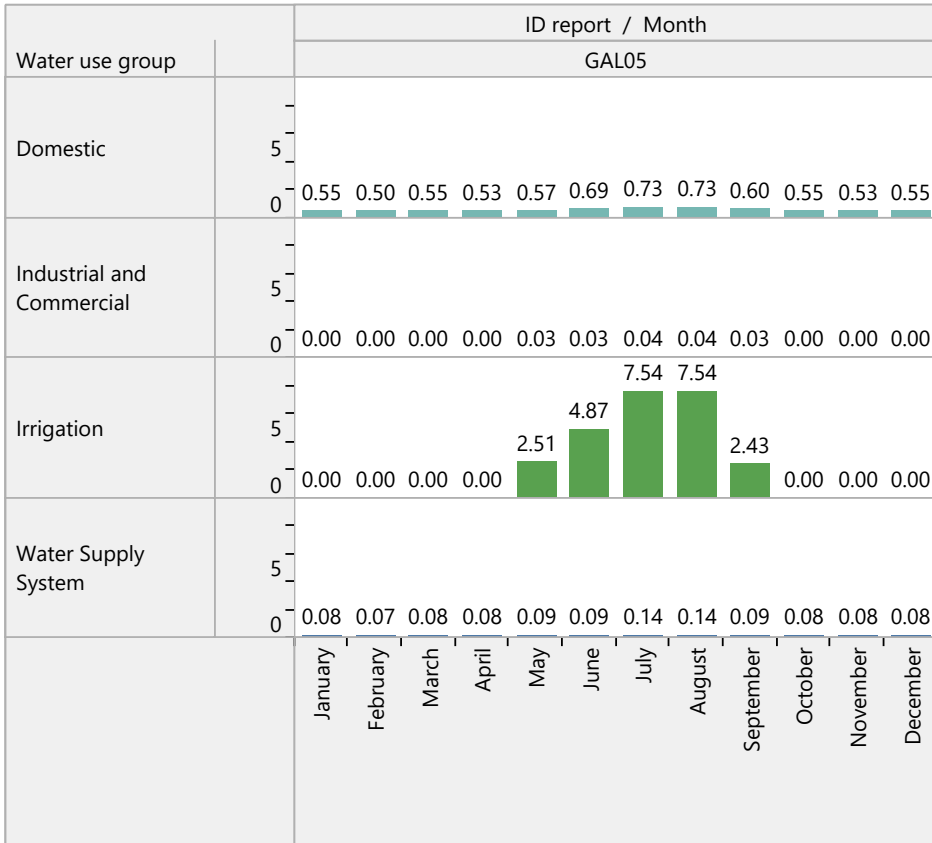
Legend

- Precipitation
- Actual Evapotranspiration
- Water Usage
- Groundwater Recharge
- Runoff

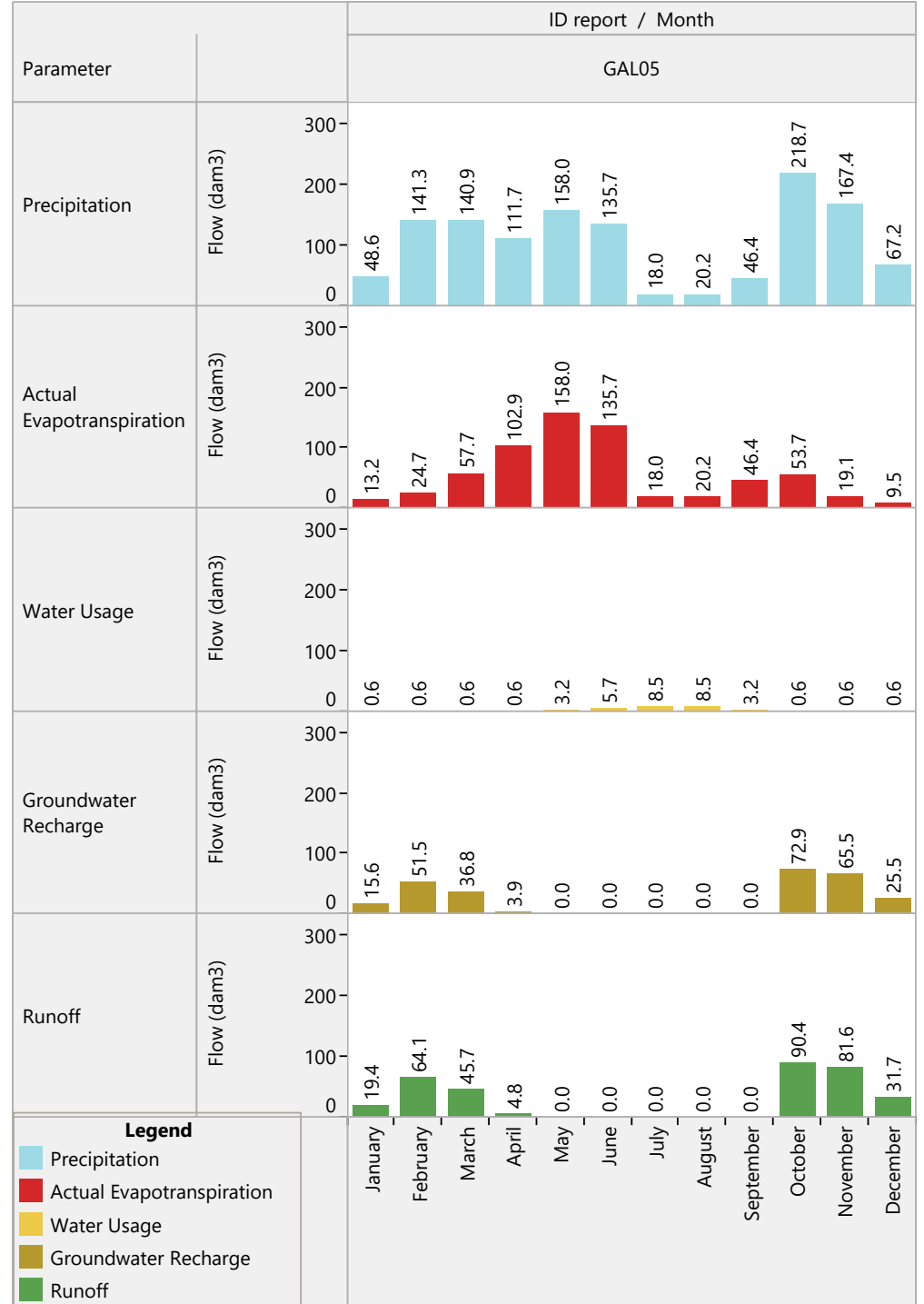
Water budget report for the watershed: West Galiano



Water demand by type of use in dam3



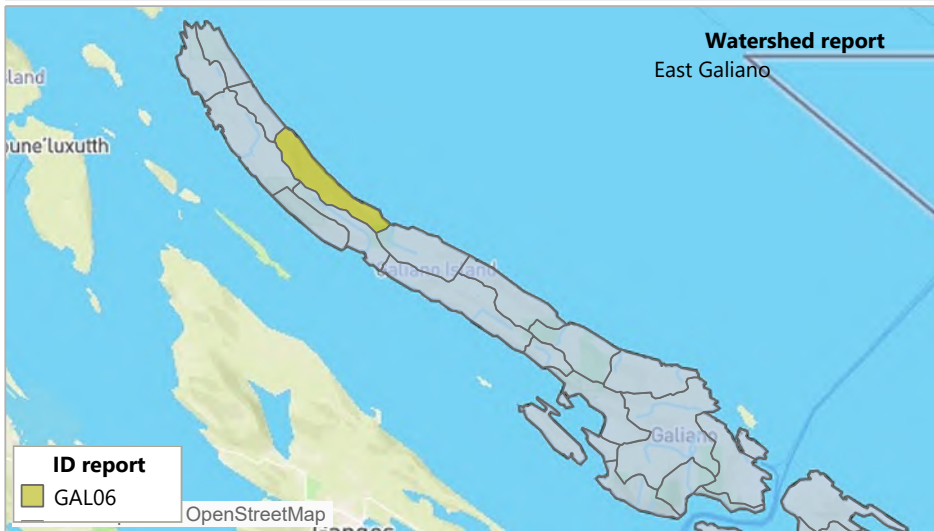
Water budget summary for West Galiano watershed



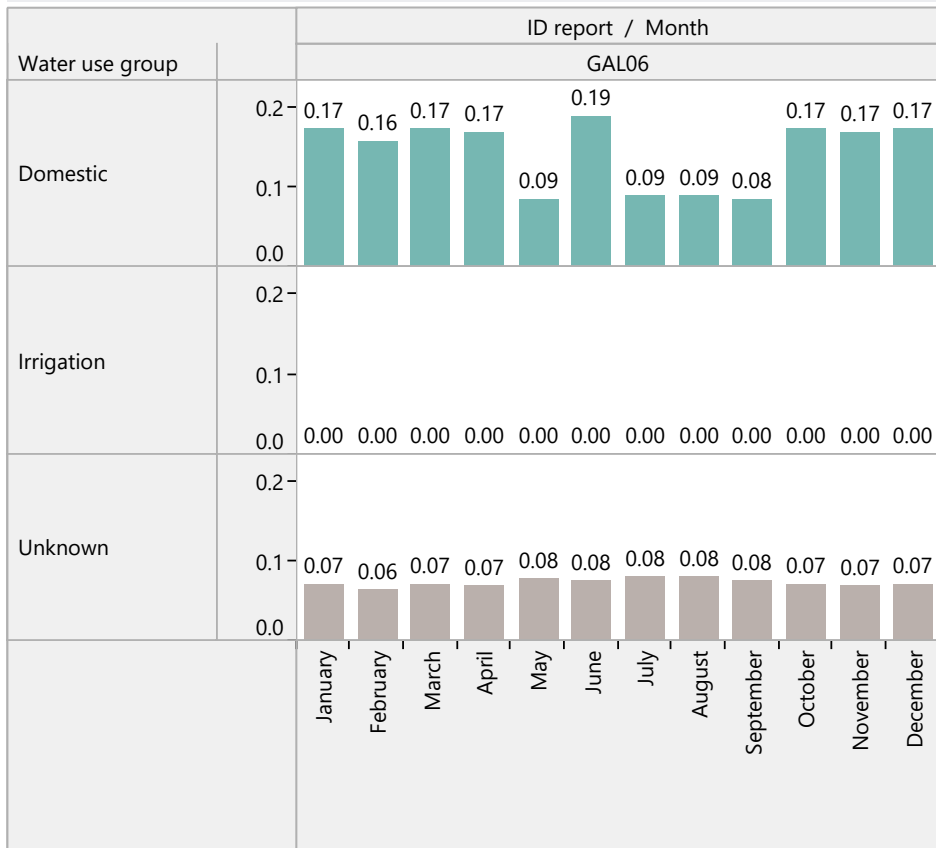
Legend

- Precipitation
- Actual Evapotranspiration
- Water Usage
- Groundwater Recharge
- Runoff

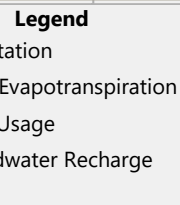
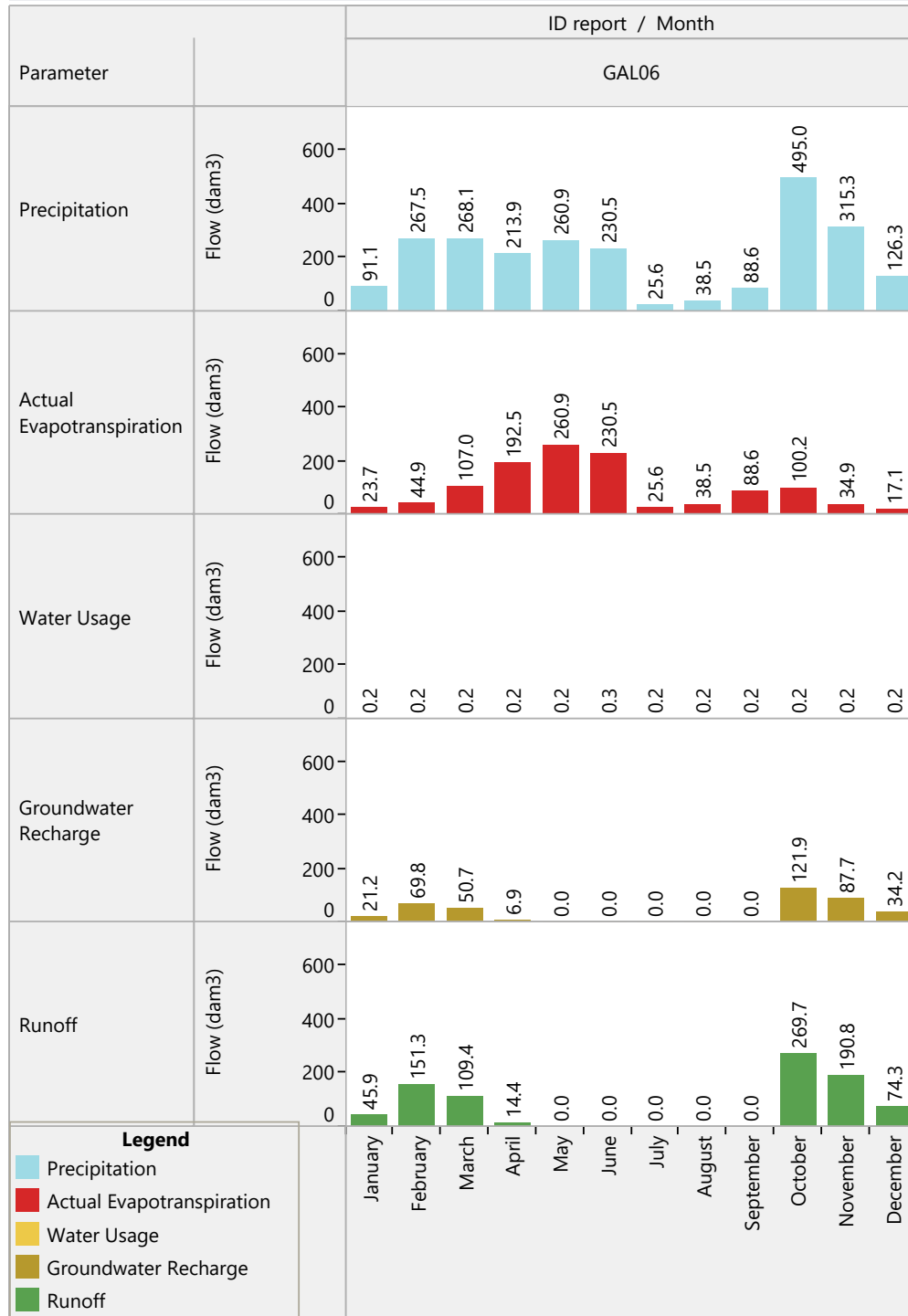
Water budget report for the watershed: East Galiano



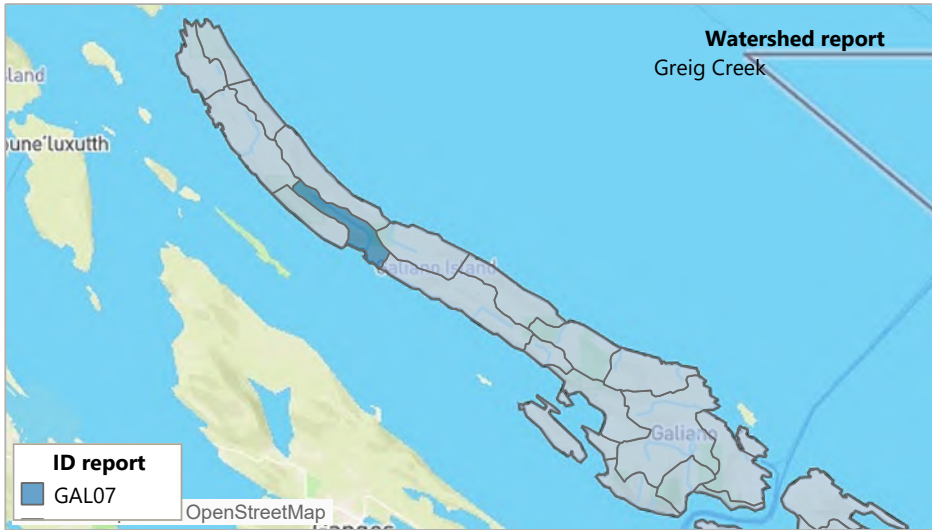
Water demand by type of use in dam3



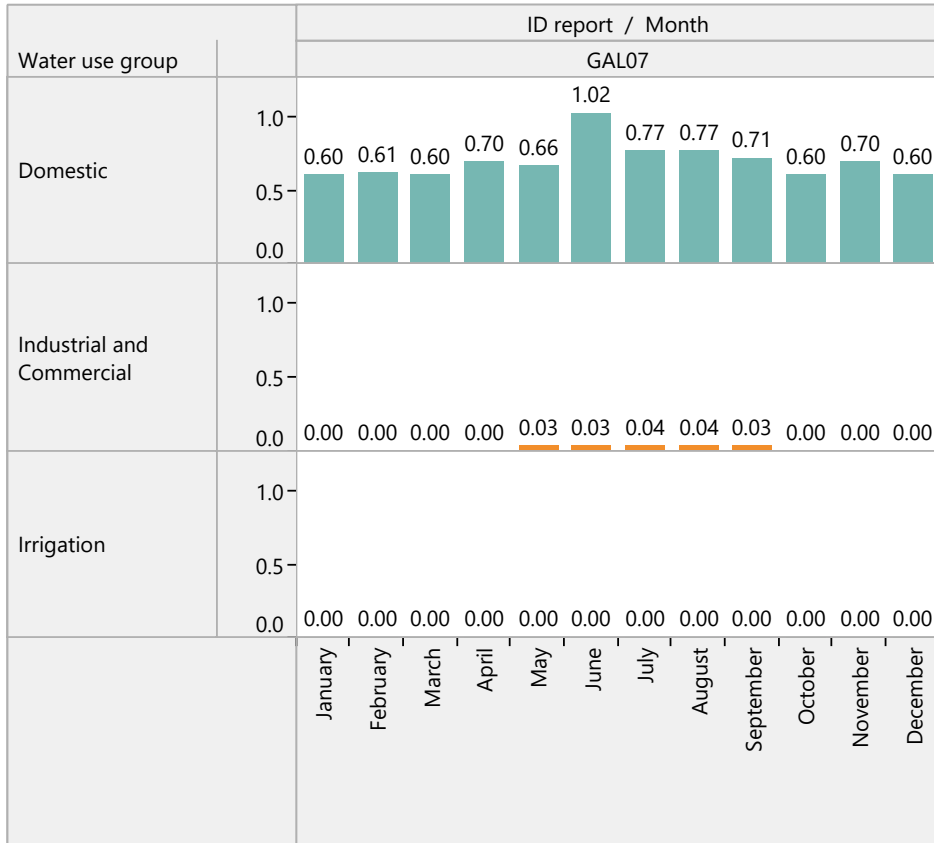
Water budget summary for East Galiano watershed



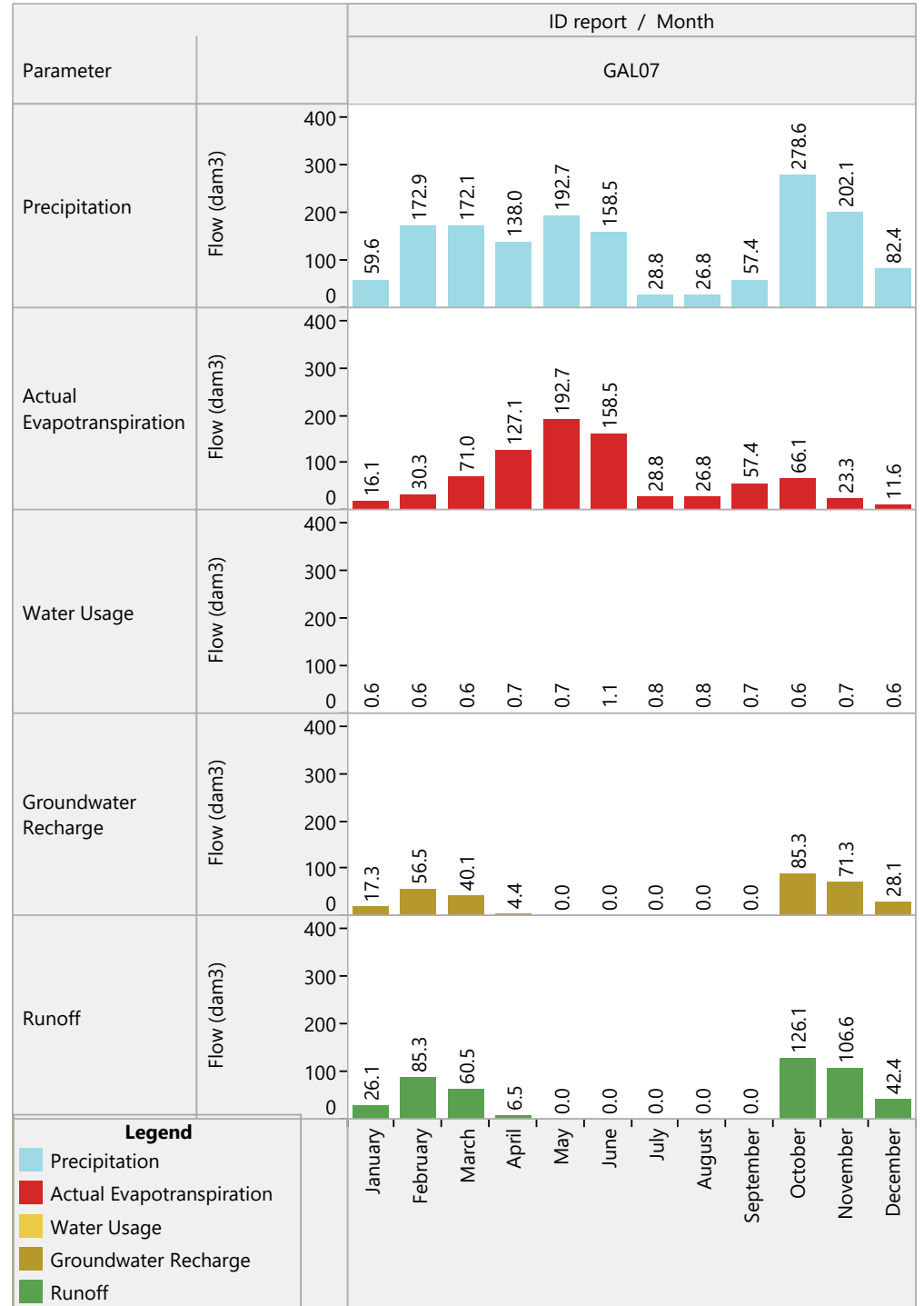
Water budget report for the watershed: Greig Creek



Water demand by type of use in dam3



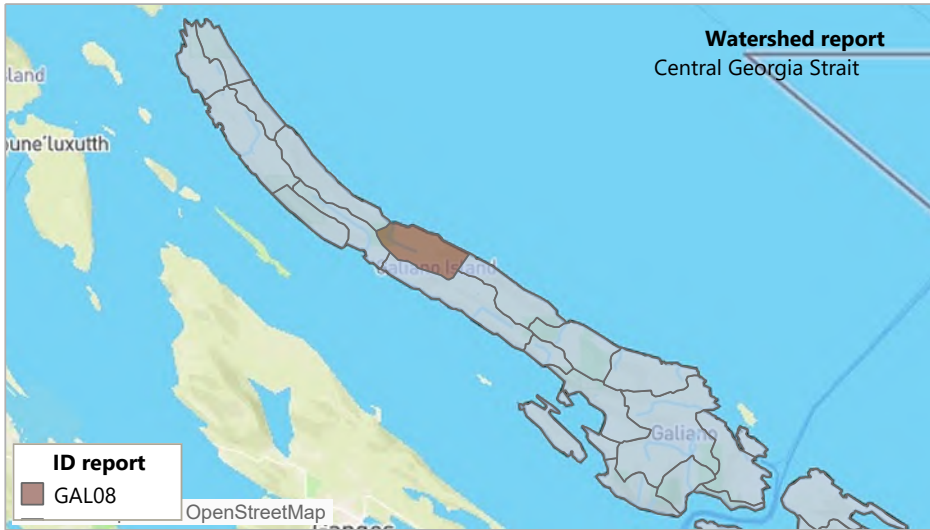
Water budget summary for Greig Creek watershed



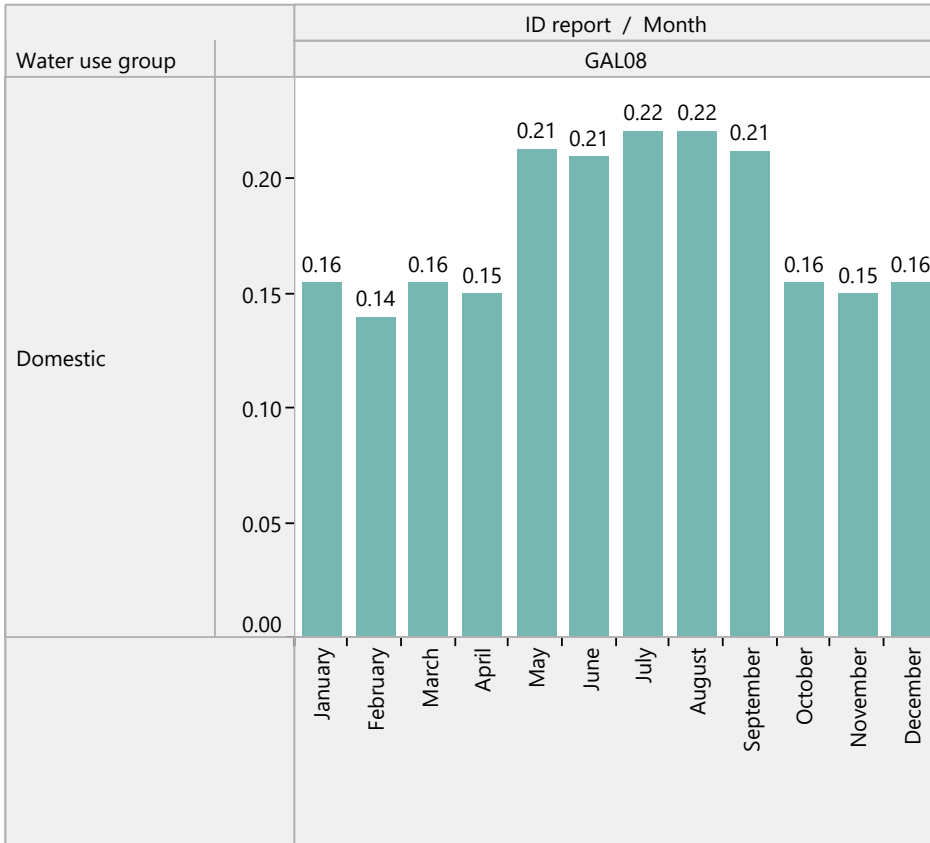
Legend

- Precipitation
- Actual Evapotranspiration
- Water Usage
- Groundwater Recharge
- Runoff

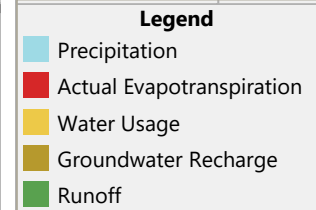
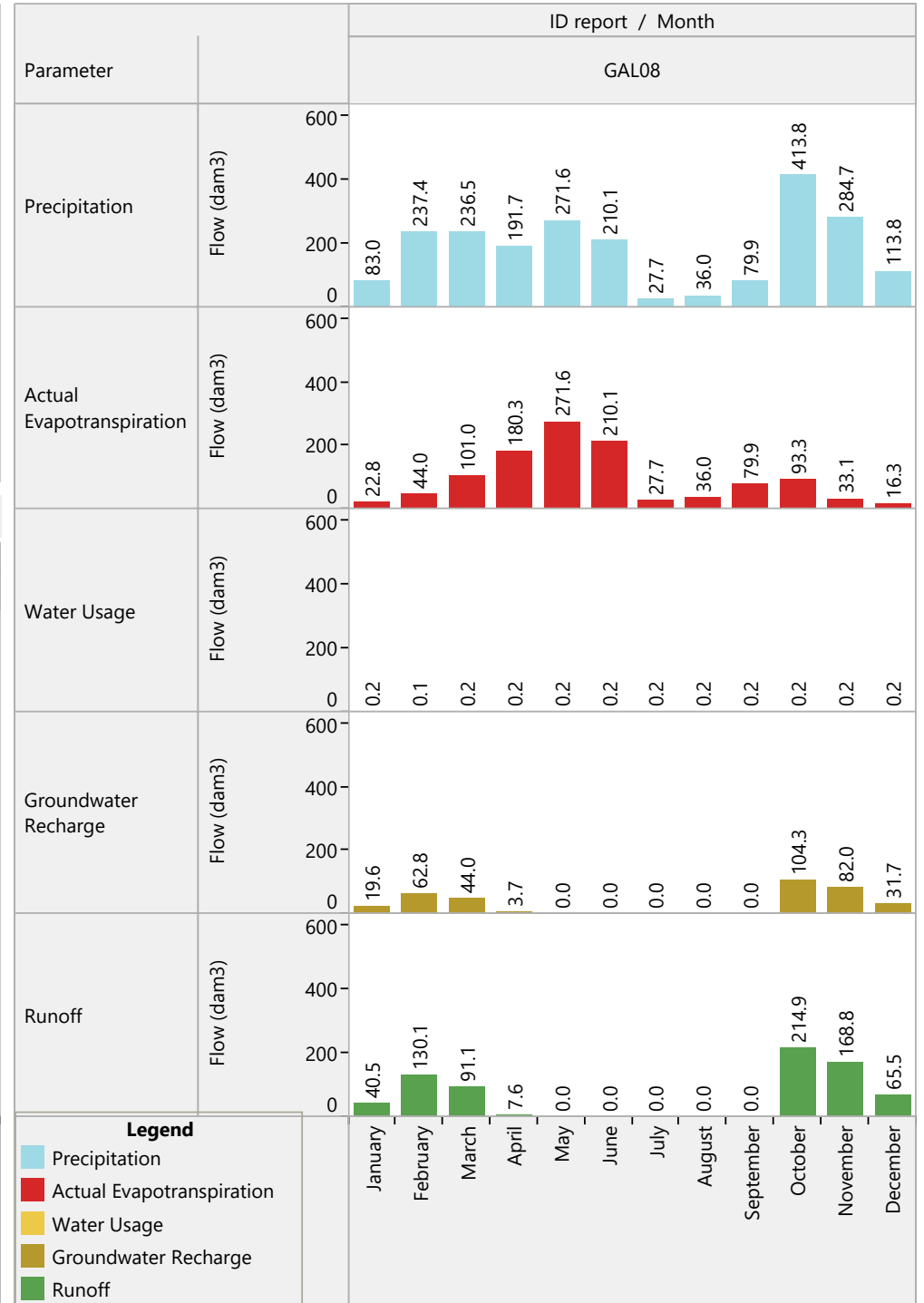
Water budget report for the watershed: Central Georgia Strait



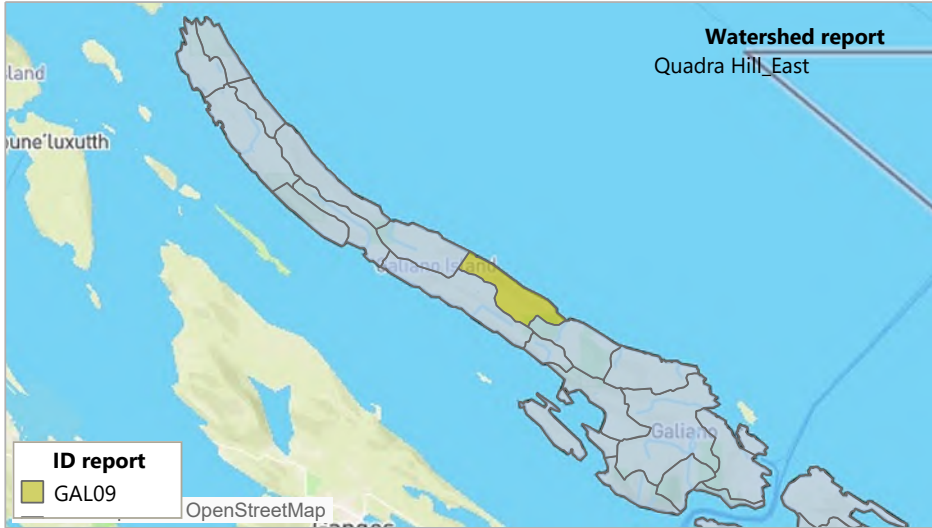
Water demand by type of use in dam3



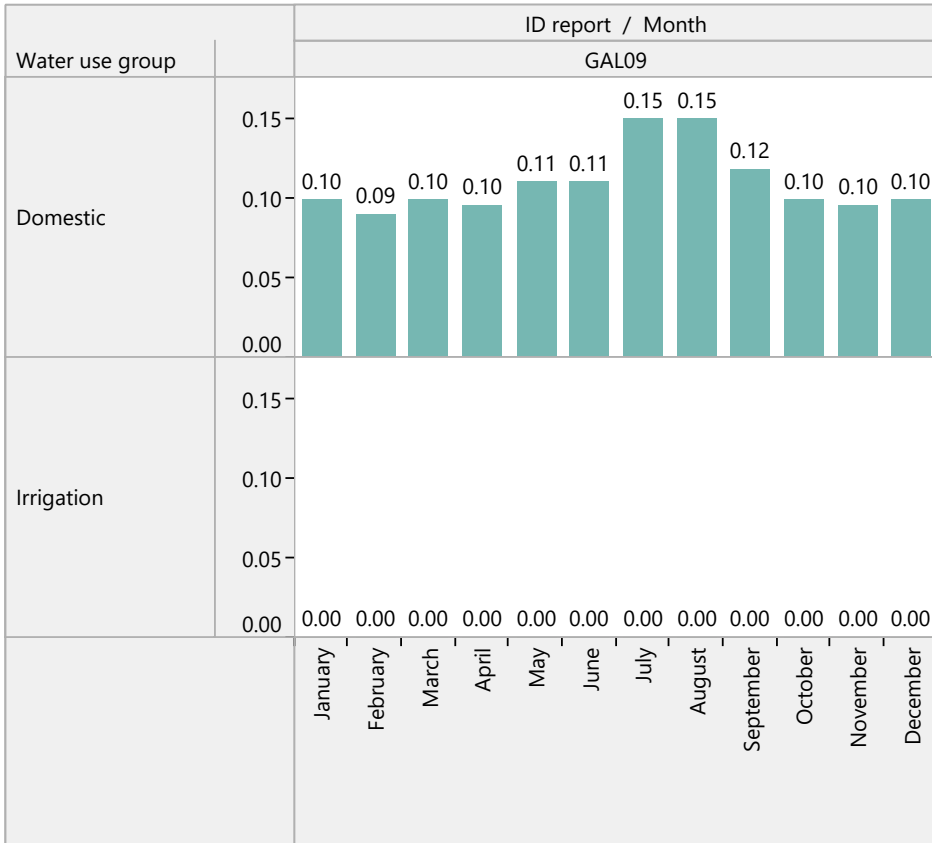
Water budget summary for Central Georgia Strait watershed



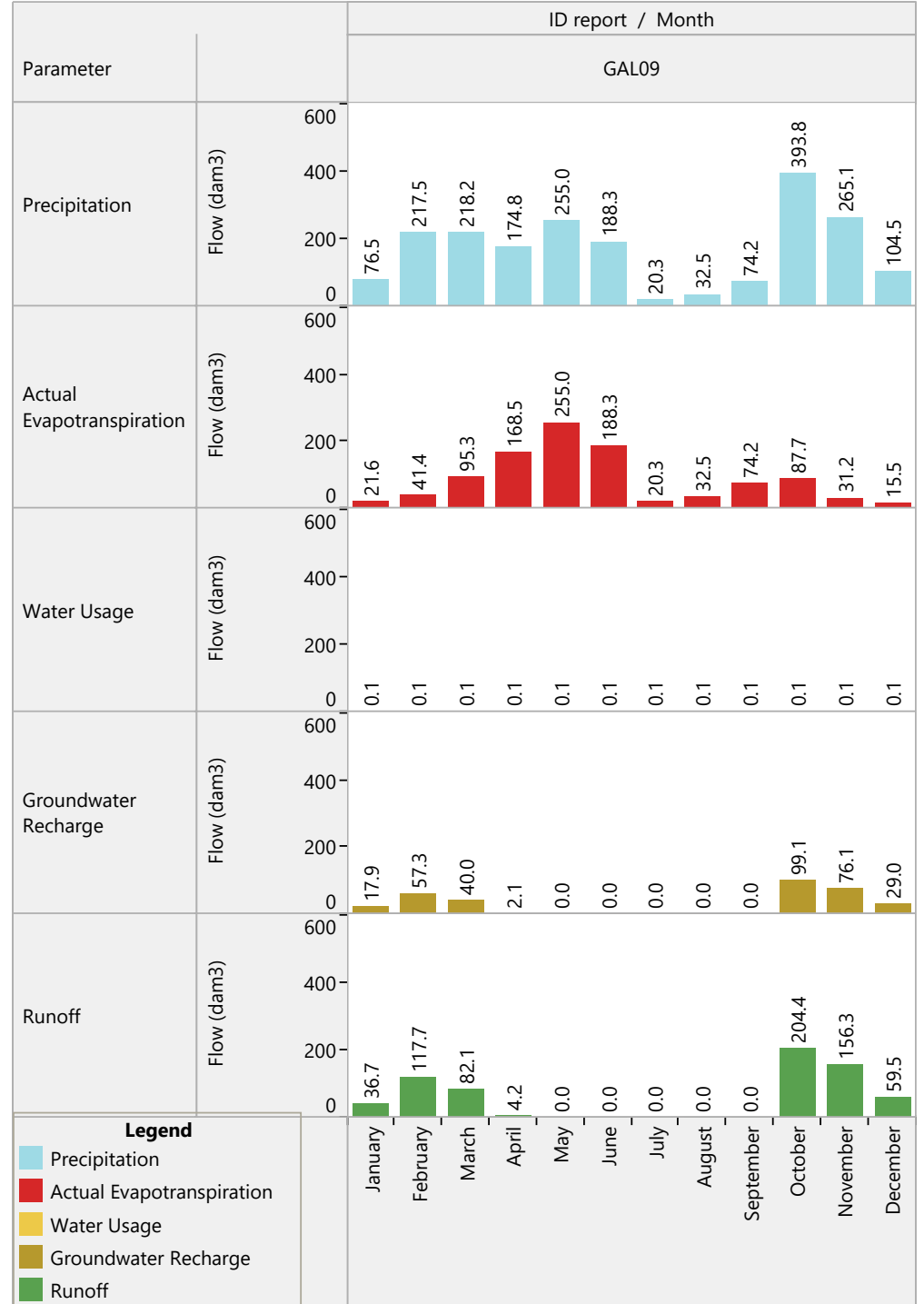
Water budget report for the watershed: Quadra Hill_East



Water demand by type of use in dam3



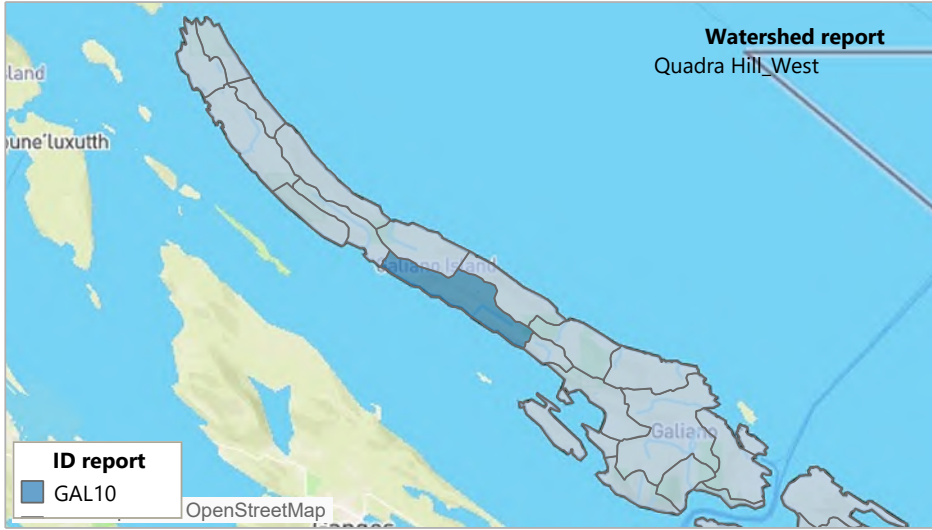
Water budget summary for Quadra Hill_East watershed



Legend

- Precipitation
- Actual Evapotranspiration
- Water Usage
- Groundwater Recharge
- Runoff

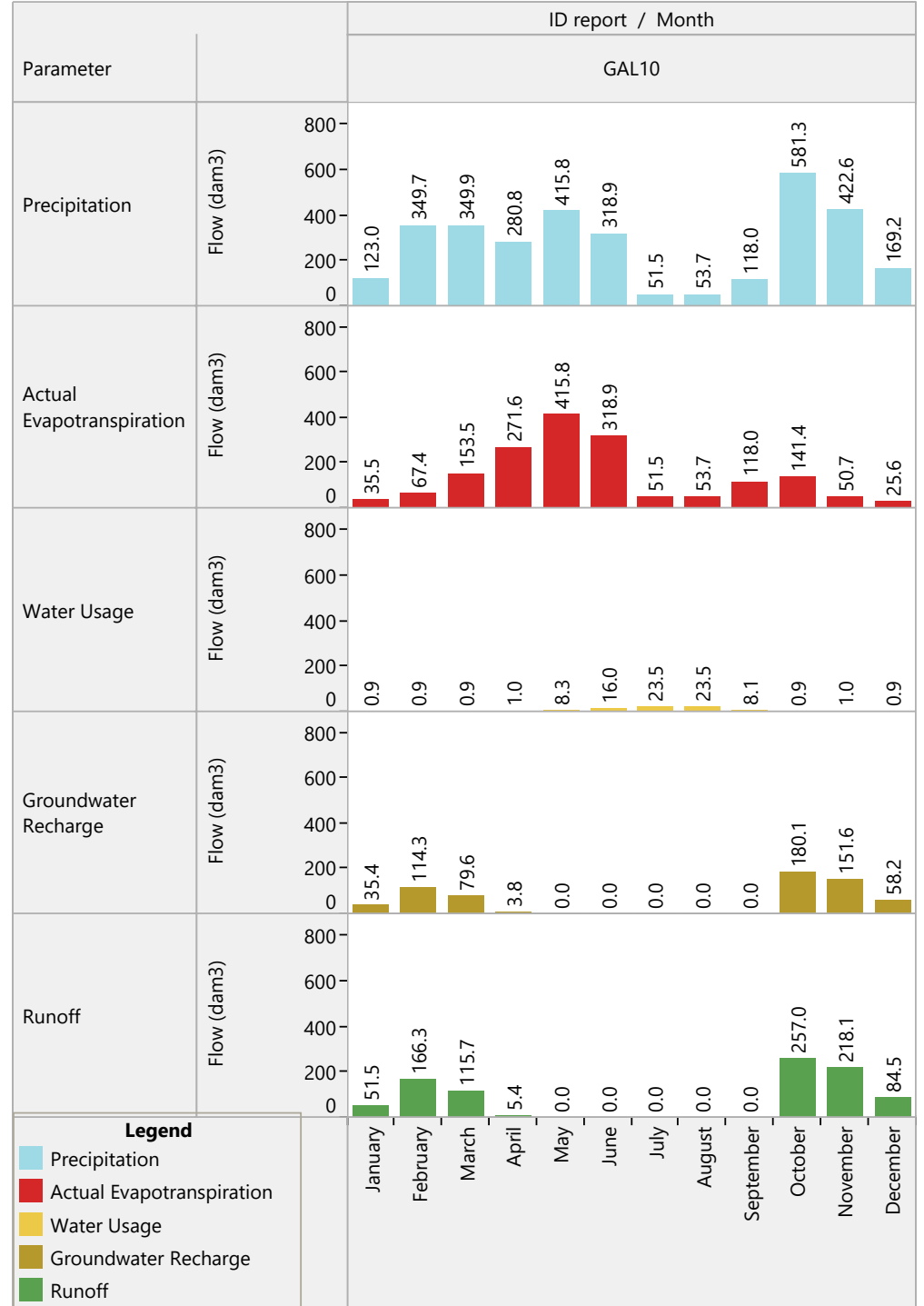
Water budget report for the watershed: Quadra Hill_West



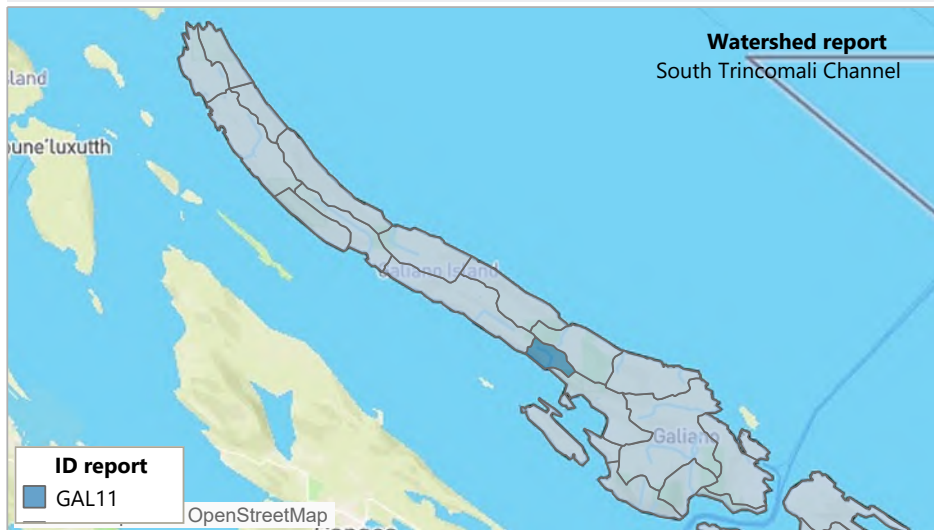
Water demand by type of use in dam3

Water use group	ID report / Month											
	GAL10											
Domestic	0.85	0.86	0.85	0.96	0.58	1.23	0.72	0.72	0.67	0.85	0.96	0.85
Industrial and Commercial	0.05	0.04	0.05	0.05	0.12	0.12	0.12	0.12	0.12	0.05	0.05	0.05
Irrigation	0.00	0.00	0.00	0.00	7.54	14.60	22.63	22.63	7.30	0.00	0.00	0.00
Unknown	0.02	0.02	0.02	0.02	0.03	0.03	0.03	0.03	0.03	0.02	0.02	0.02
	January	February	March	April	May	June	July	August	September	October	November	December

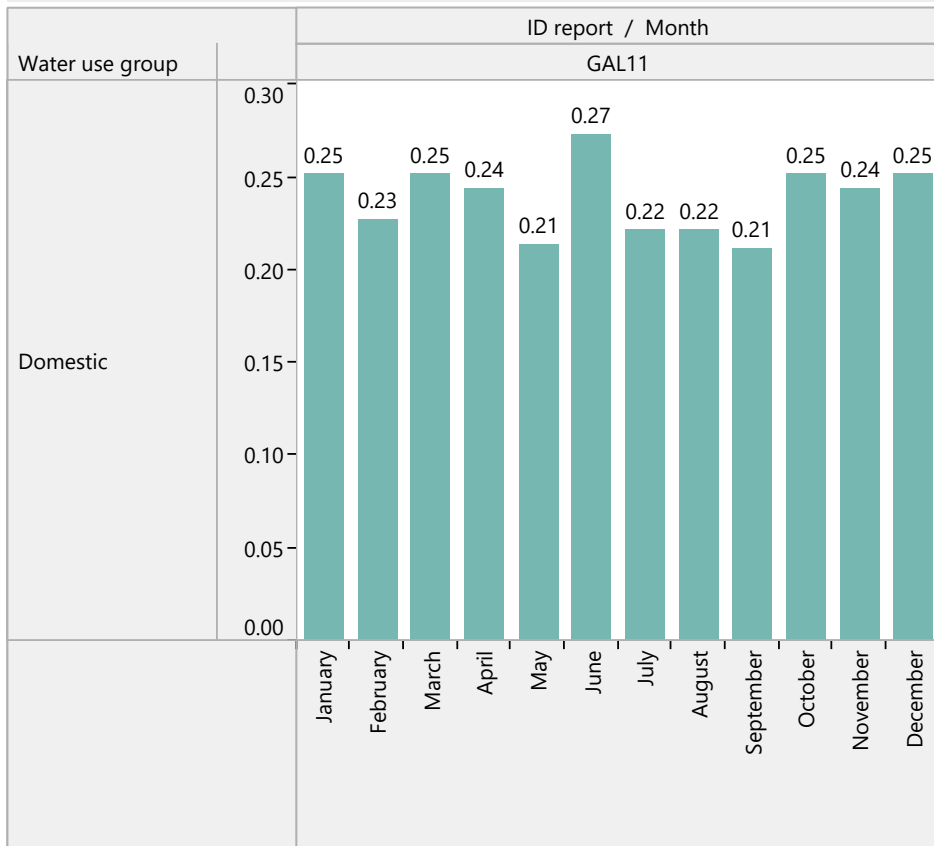
Water budget summary for Quadra Hill_West watershed



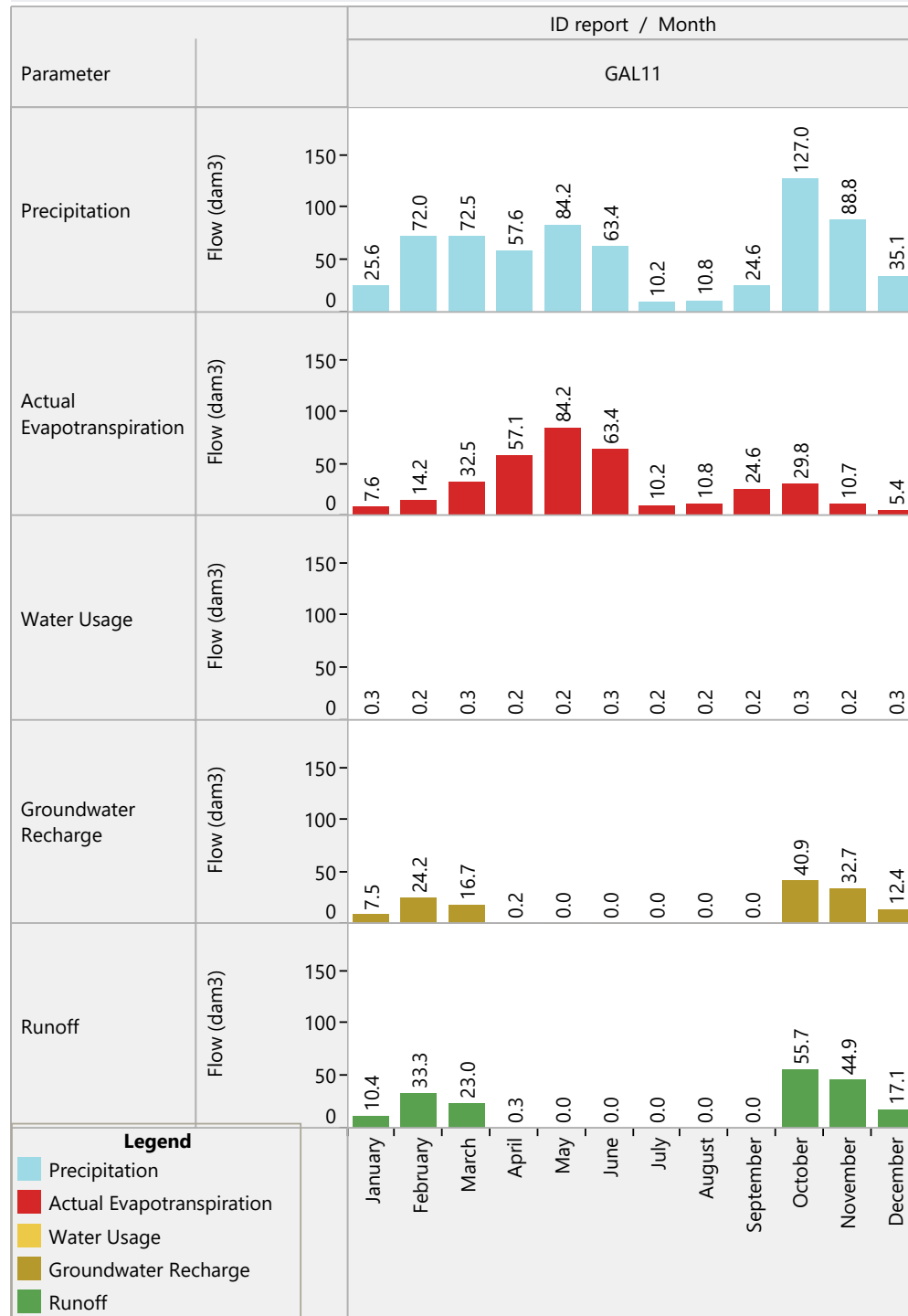
Water budget report for the watershed: South Trincomali Channel



Water demand by type of use in dam3



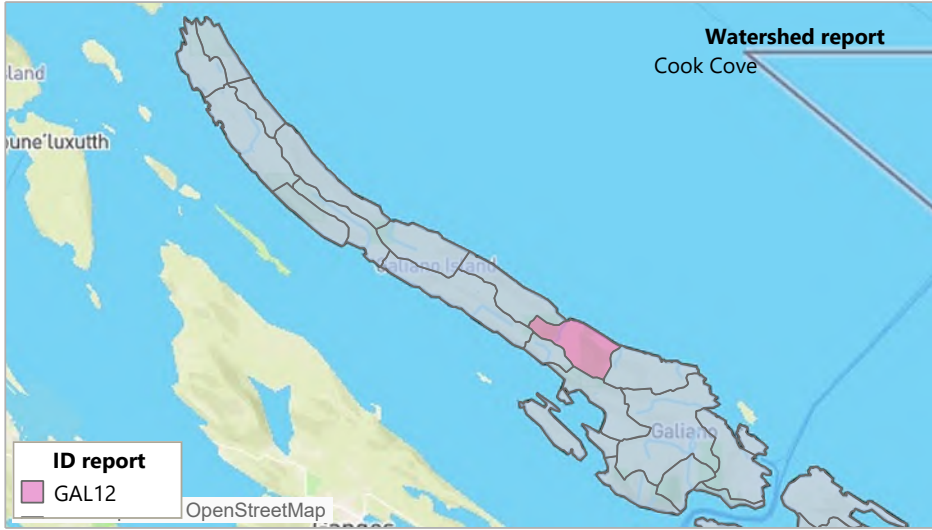
Water budget summary for South Trincomali Channel watershed



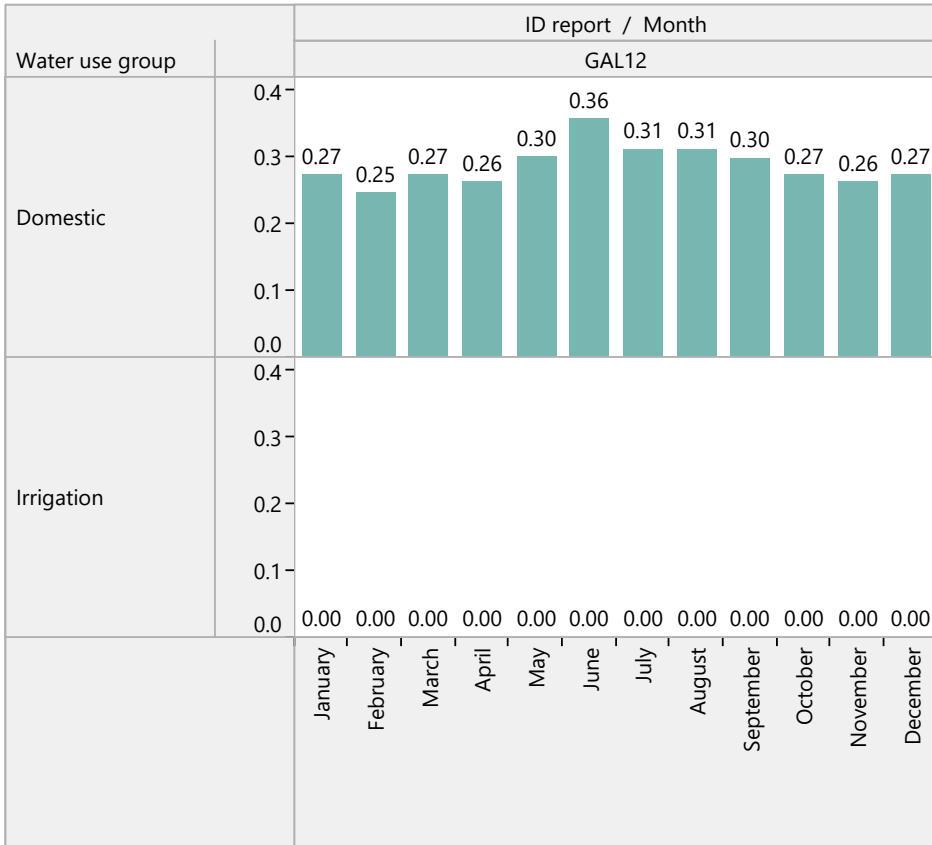
Legend

- Precipitation
- Actual Evapotranspiration
- Water Usage
- Groundwater Recharge
- Runoff

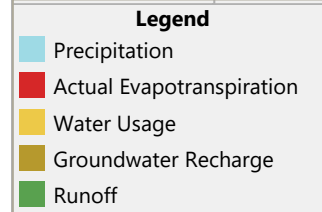
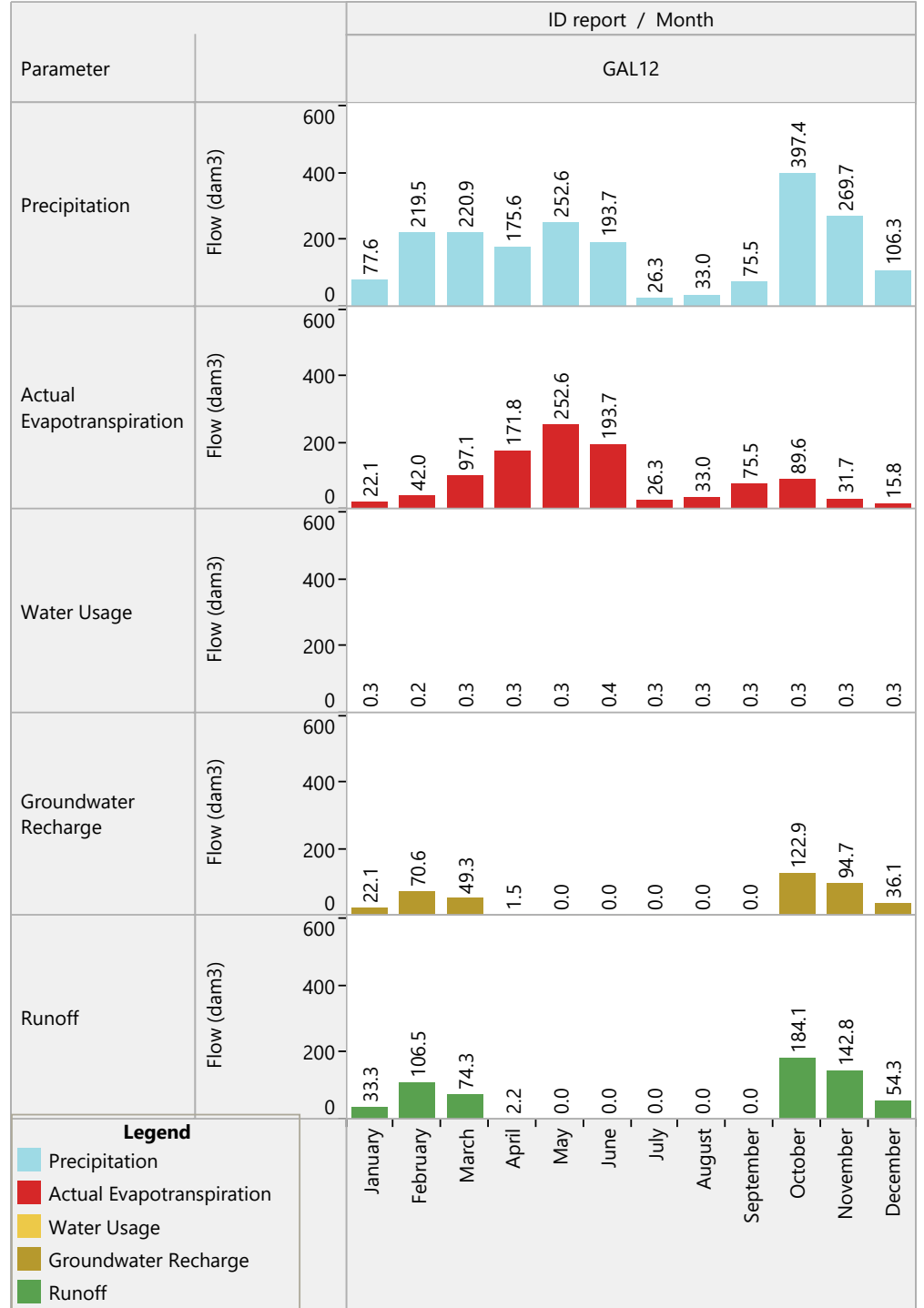
Water budget report for the watershed: Cook Cove



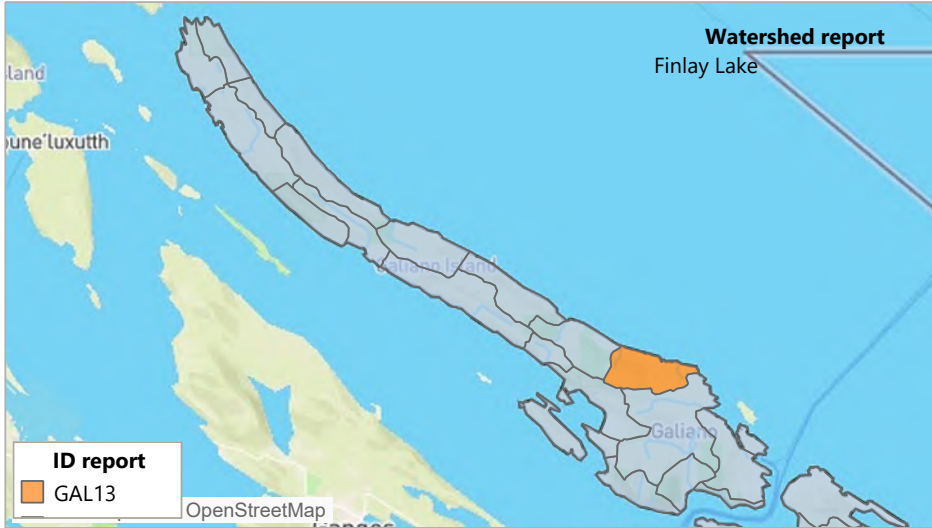
Water demand by type of use in dam3



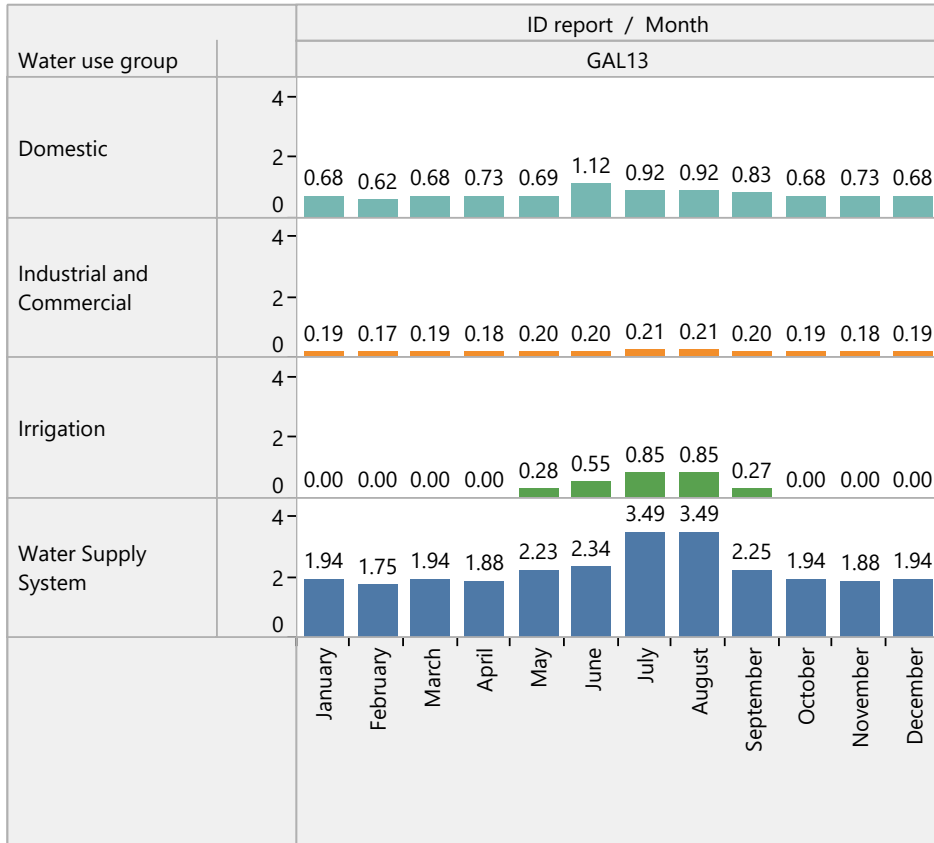
Water budget summary for Cook Cove watershed



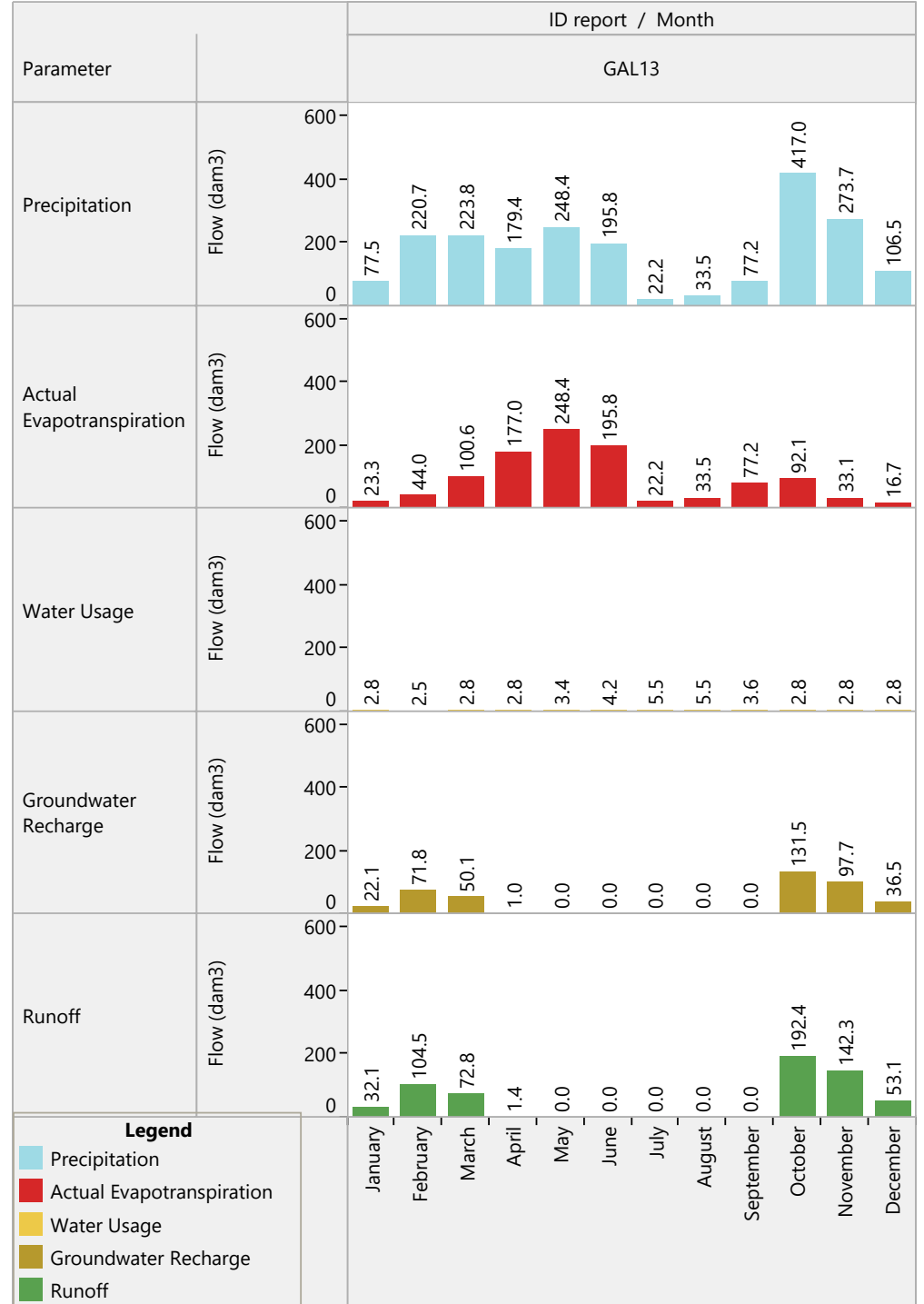
Water budget report for the watershed: Finlay Lake



Water demand by type of use in dam3



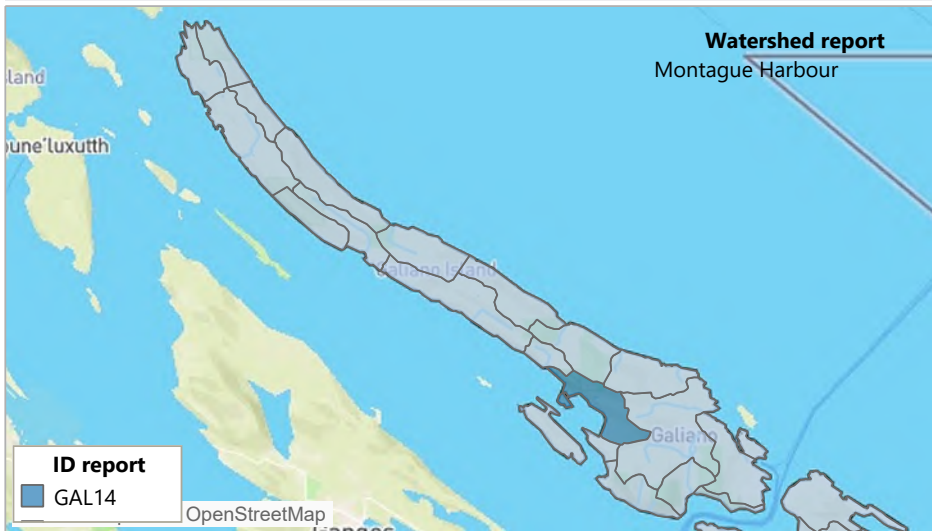
Water budget summary for Finlay Lake watershed



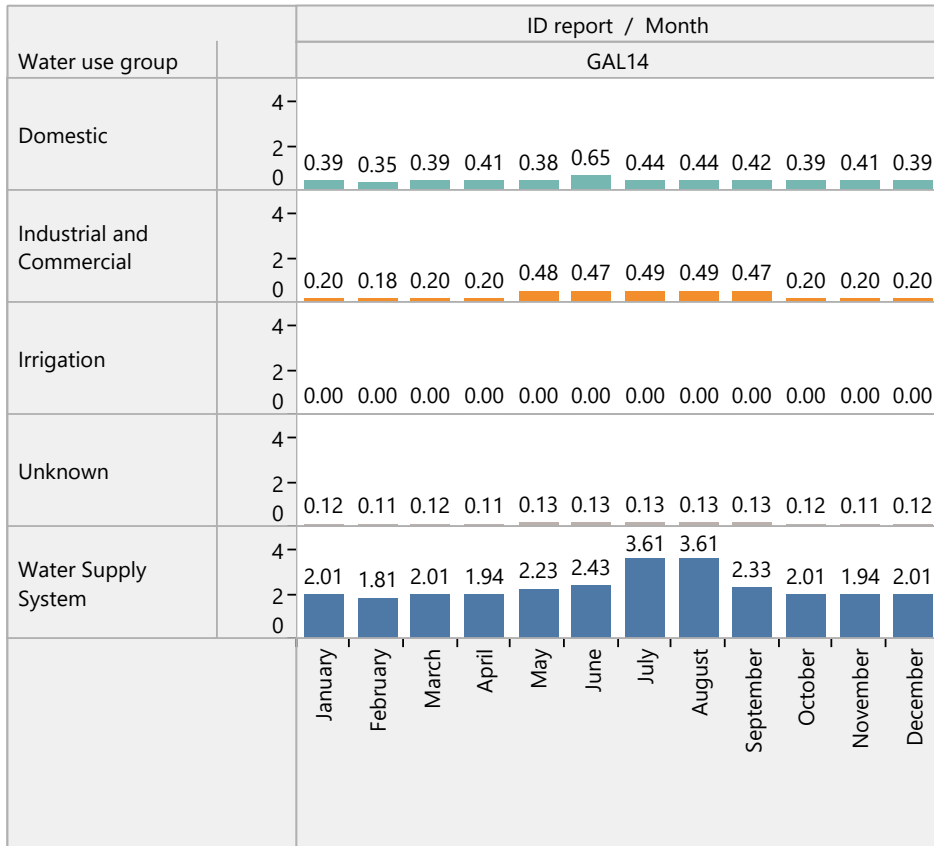
Legend

- Precipitation
- Actual Evapotranspiration
- Water Usage
- Groundwater Recharge
- Runoff

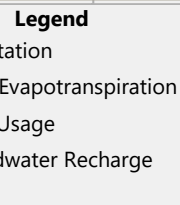
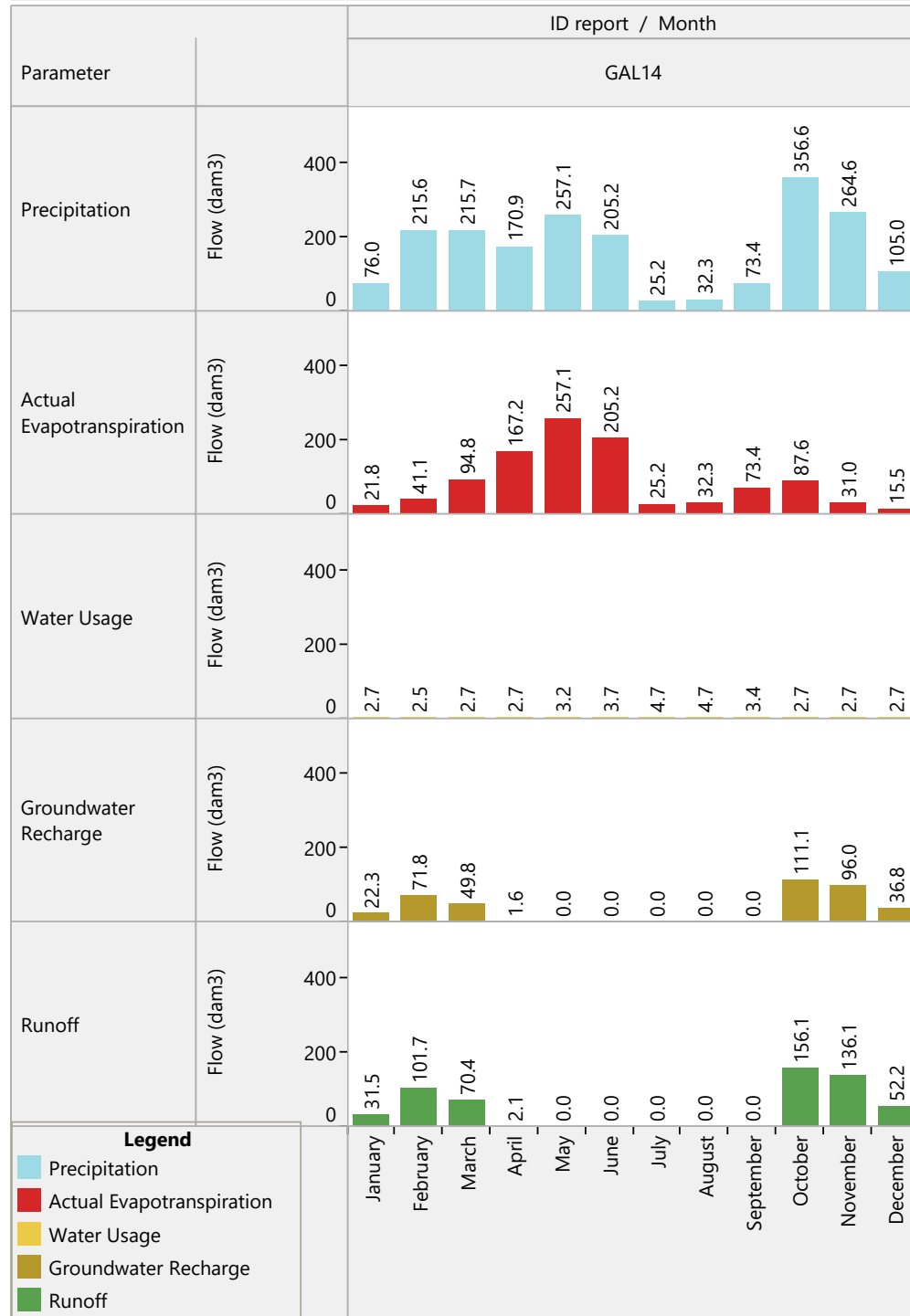
Water budget report for the watershed: Montague Harbour



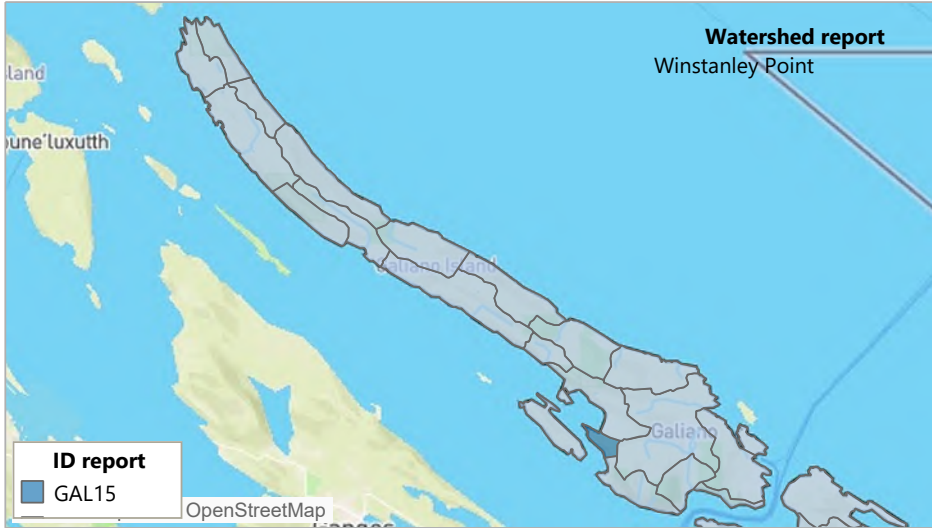
Water demand by type of use in dam3



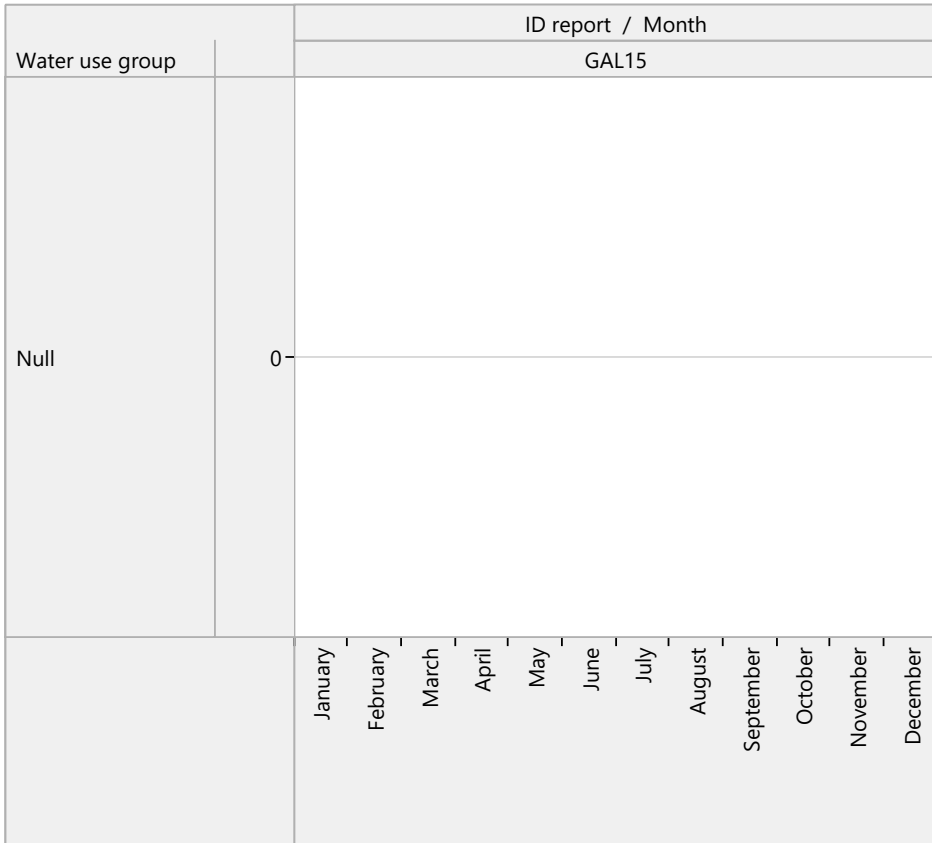
Water budget summary for Montague Harbour watershed



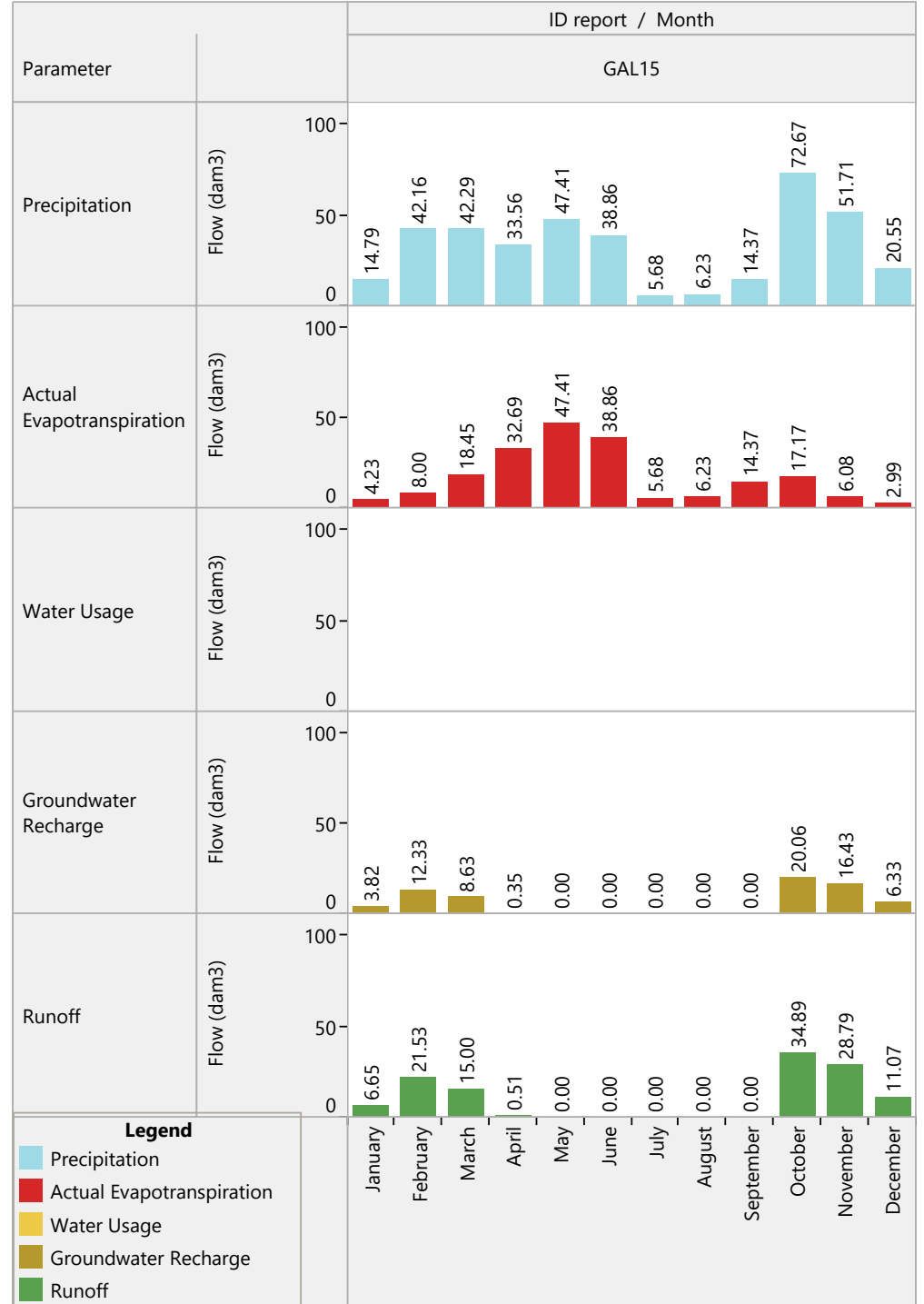
Water budget report for the watershed: Winstanley Point



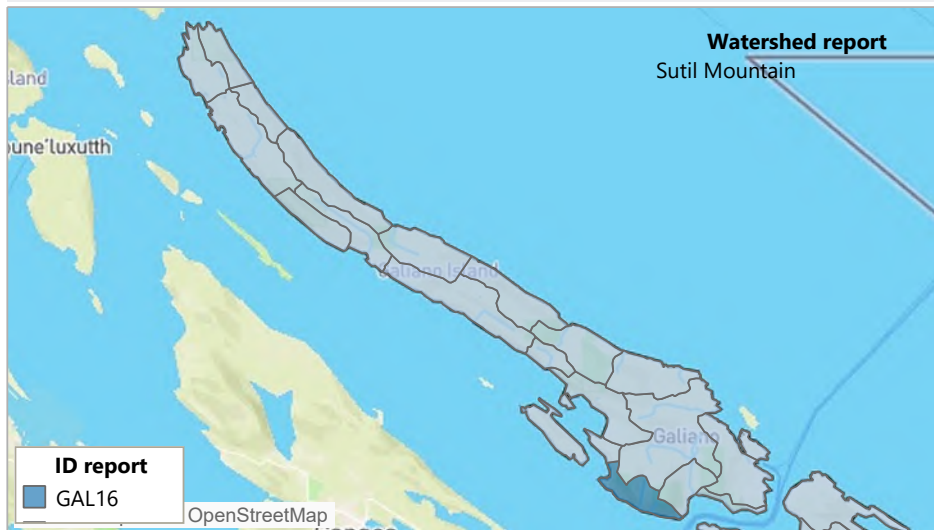
Water demand by type of use in dam3



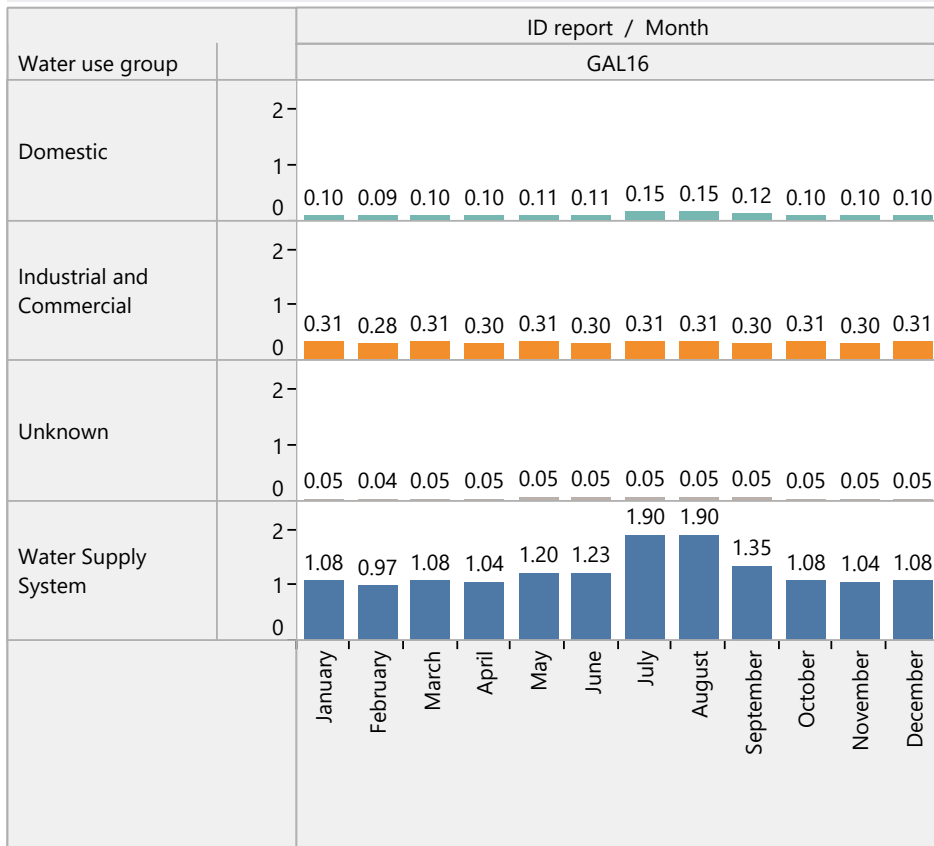
Water budget summary for Winstanley Point watershed



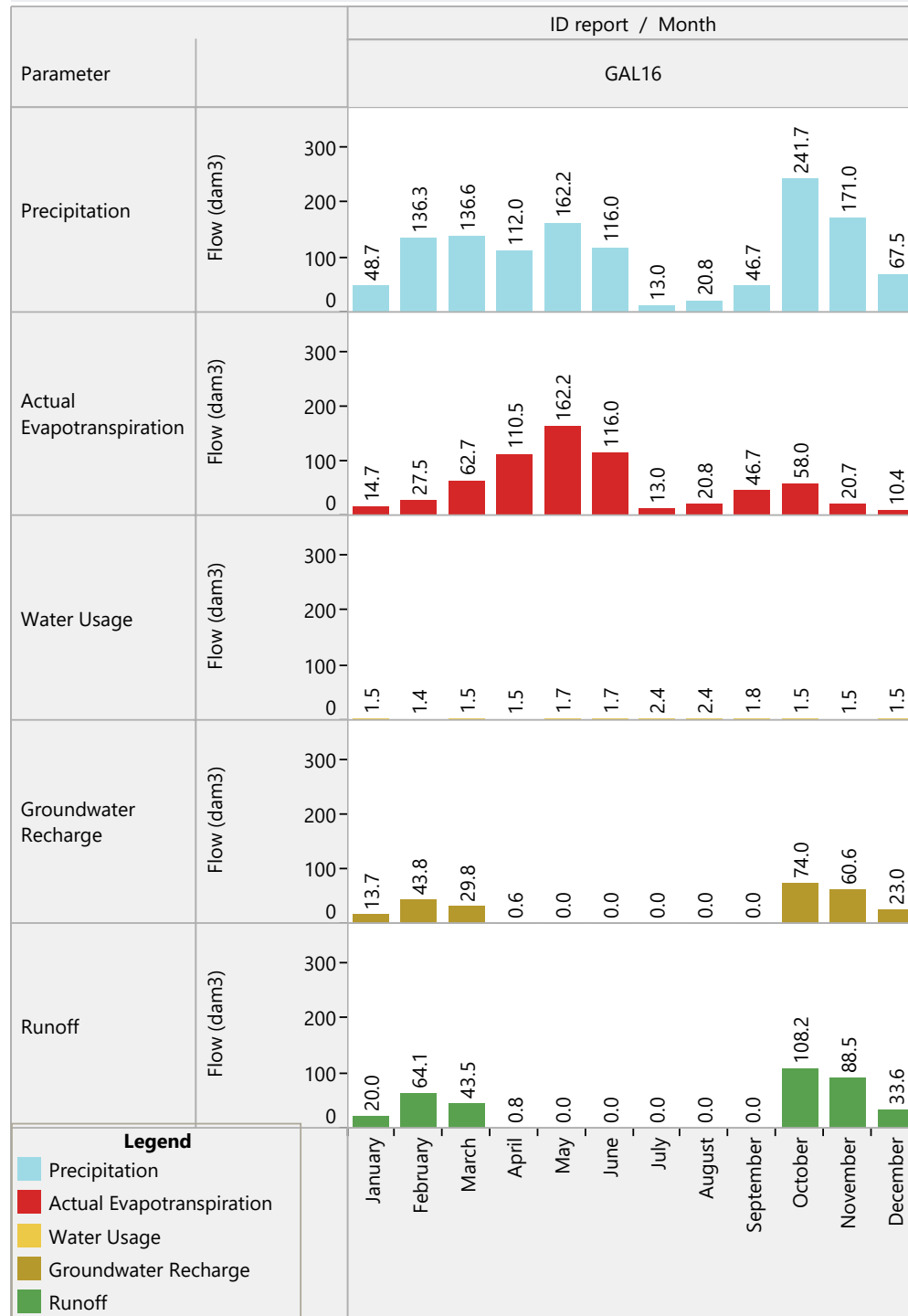
Water budget report for the watershed: Sutil Mountain



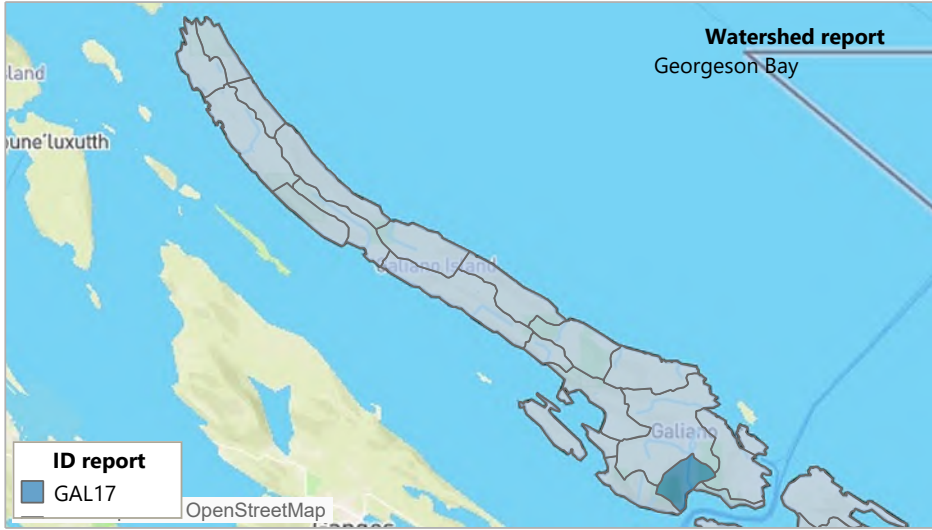
Water demand by type of use in dam3



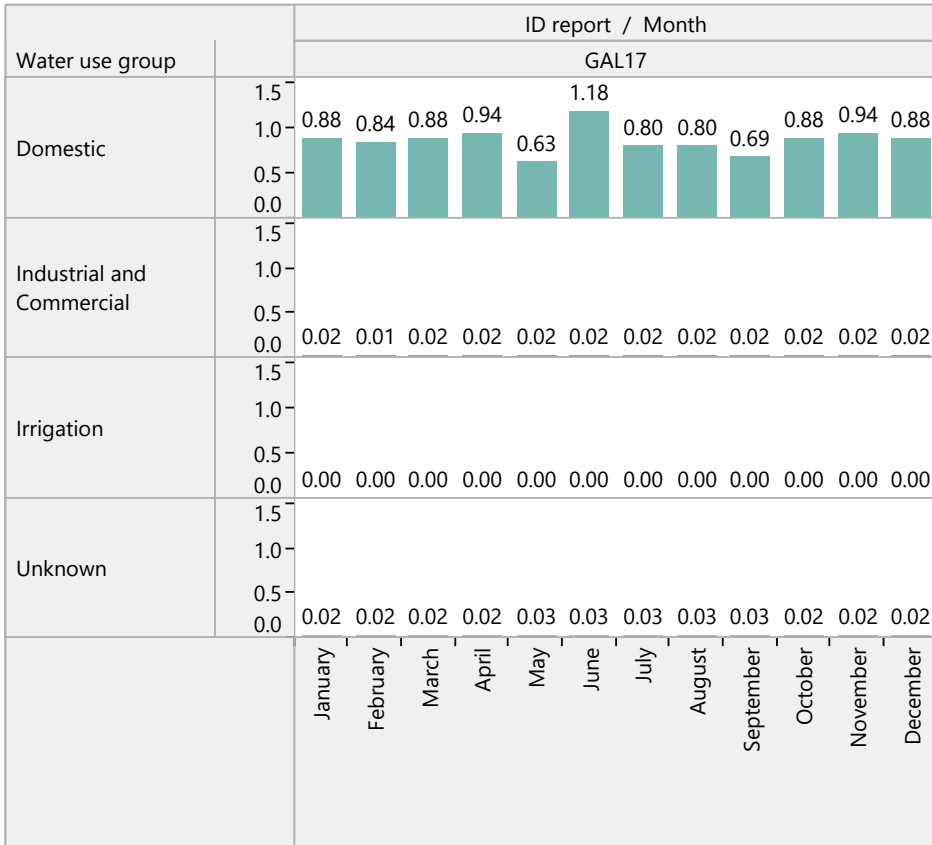
Water budget summary for Sutil Mountain watershed



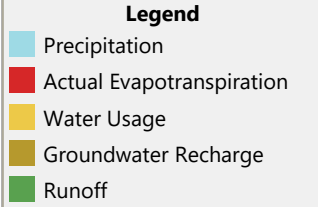
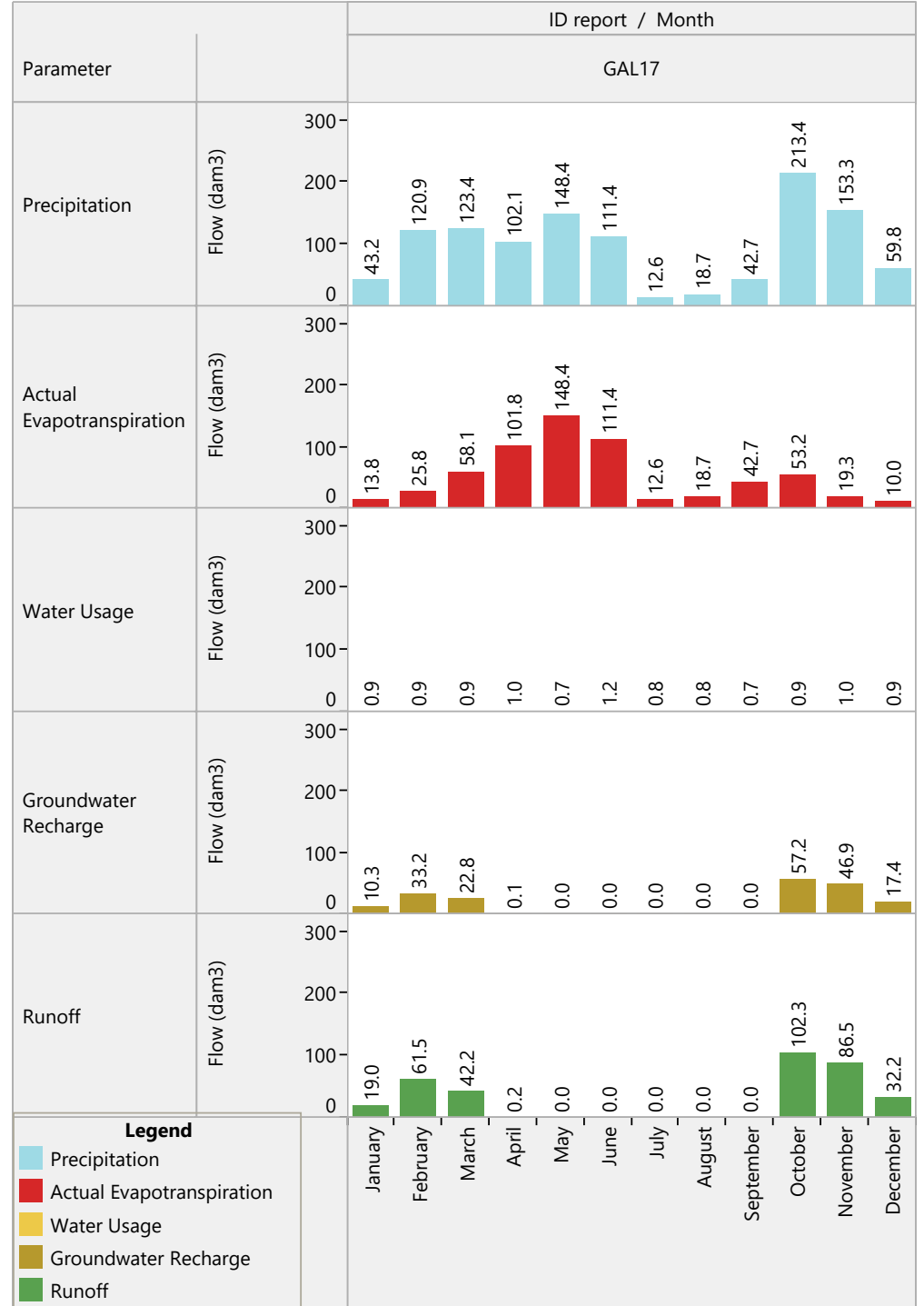
Water budget report for the watershed: Georgeson Bay



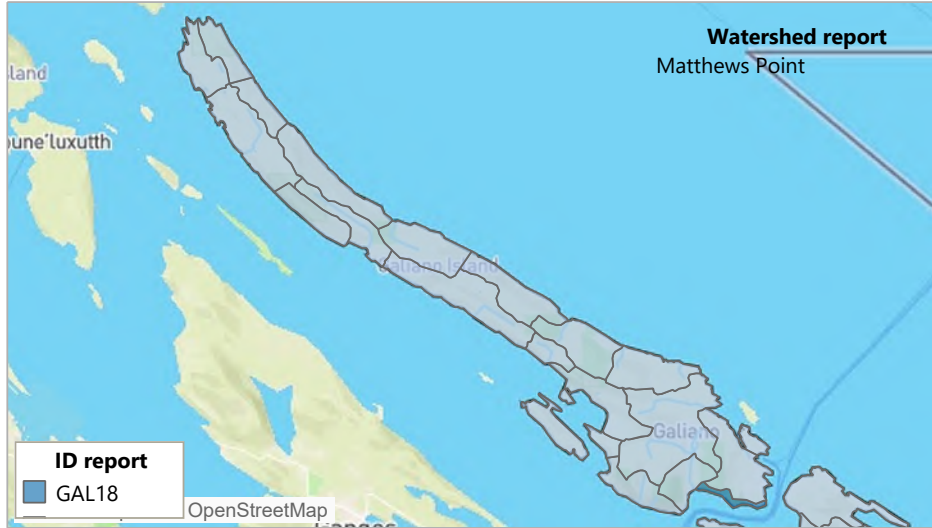
Water demand by type of use in dam3



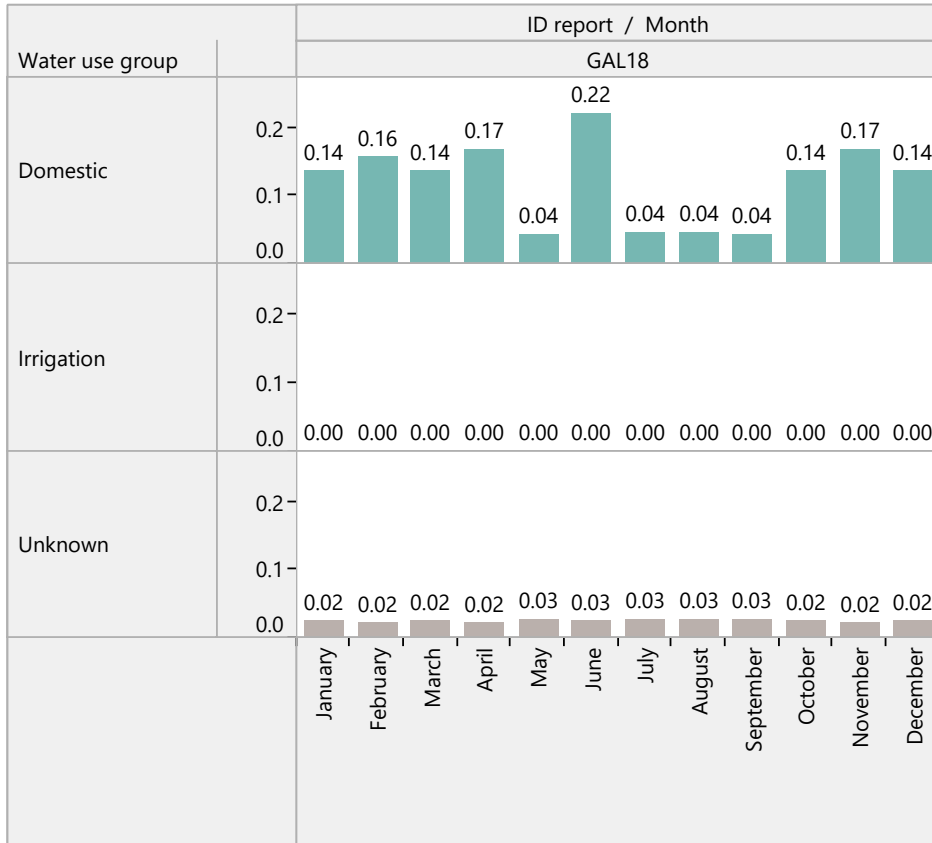
Water budget summary for Georgeson Bay watershed



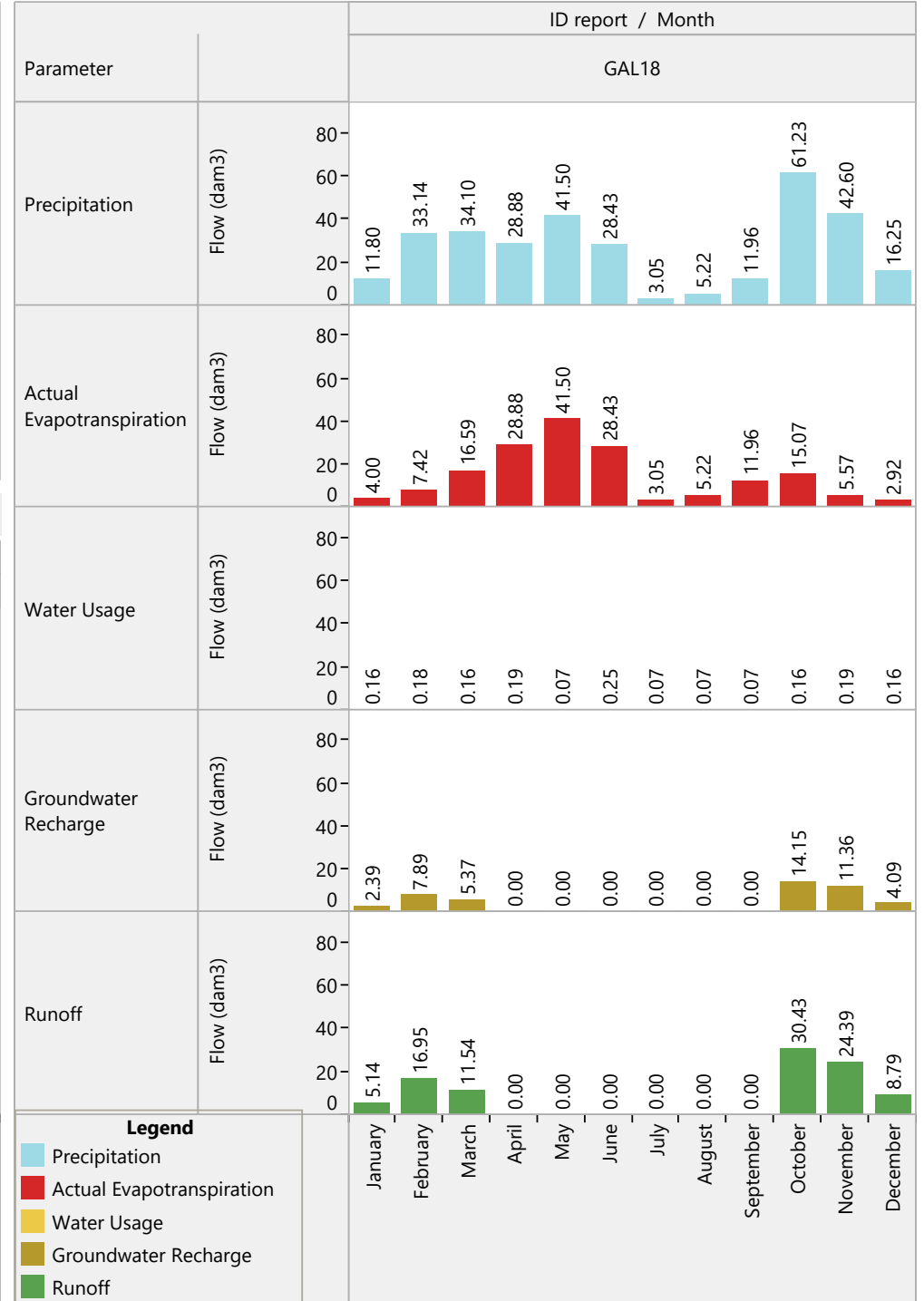
Water budget report for the watershed: Matthews Point



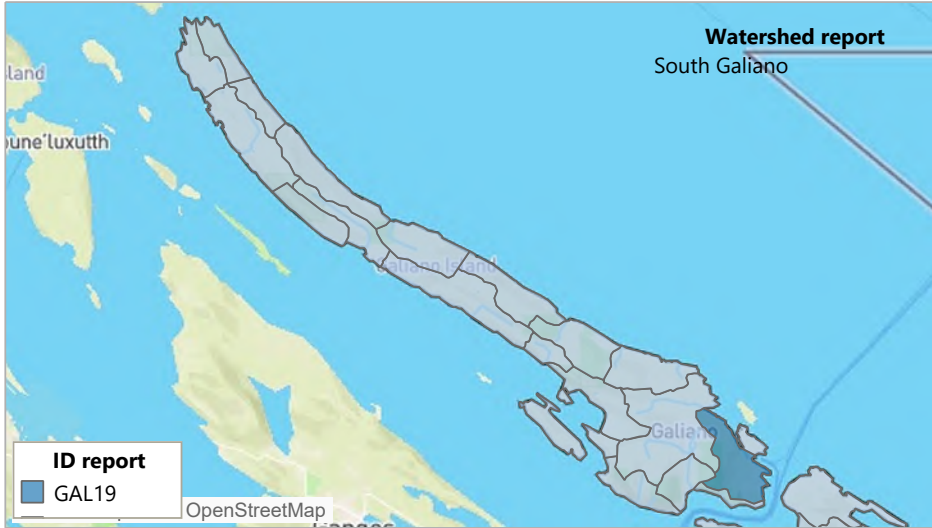
Water demand by type of use in dam3



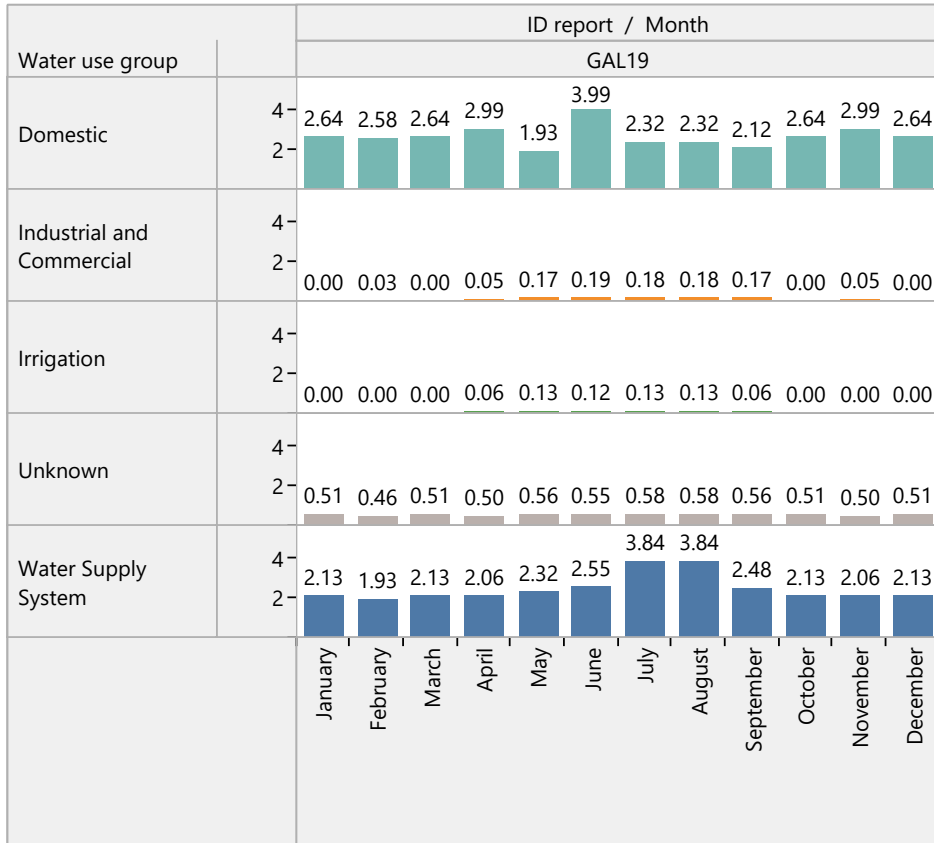
Water budget summary for Matthews Point watershed



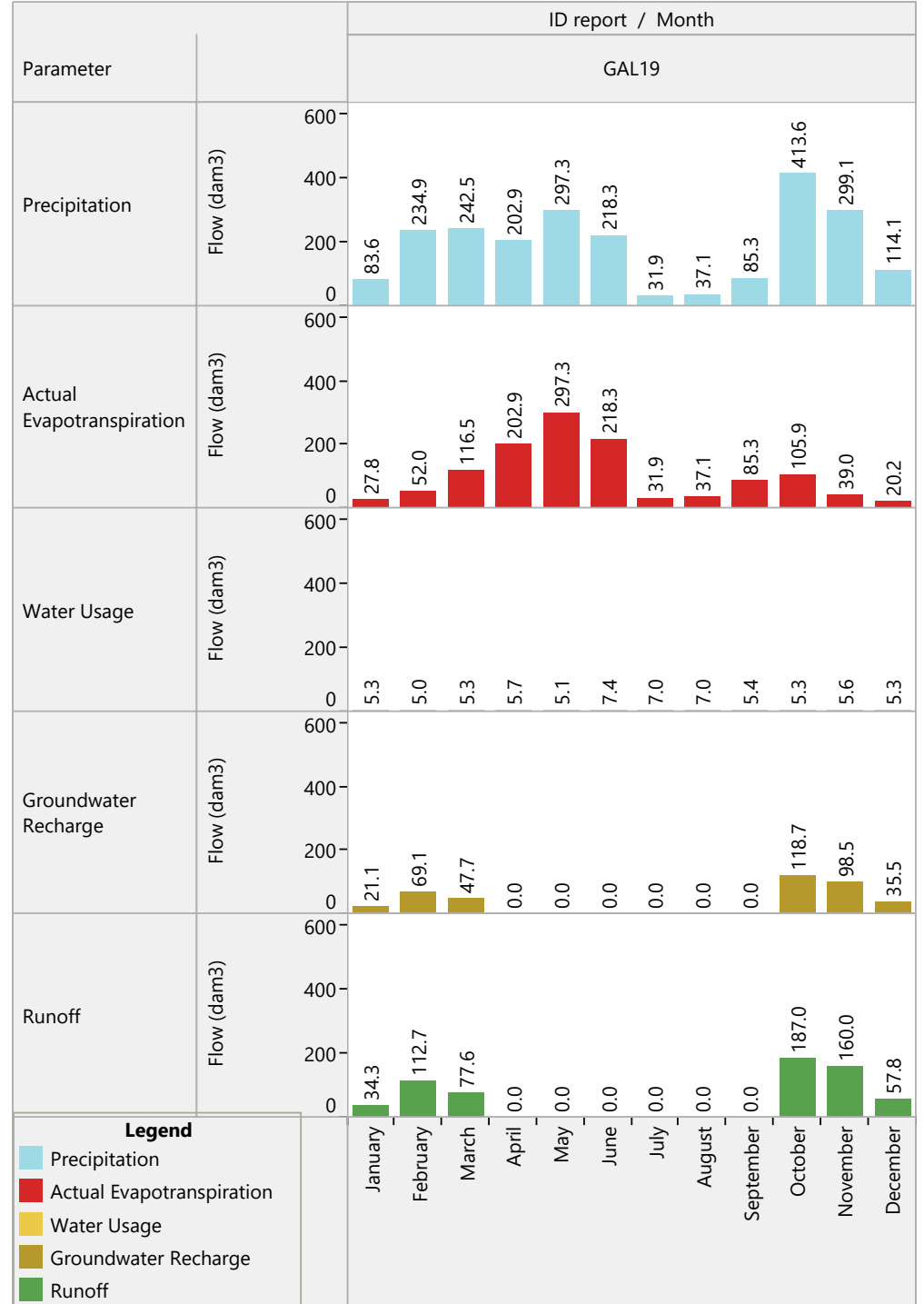
Water budget report for the watershed: South Galiano



Water demand by type of use in dam3



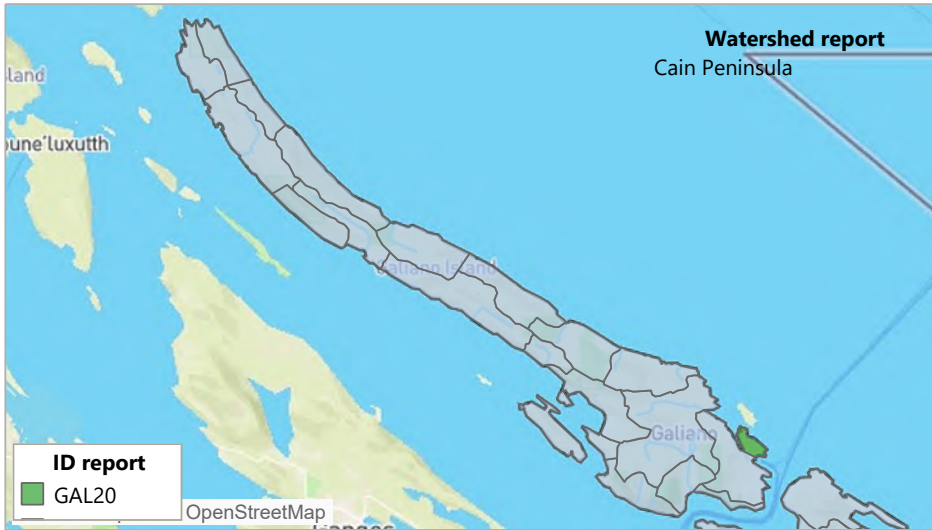
Water budget summary for South Galiano watershed



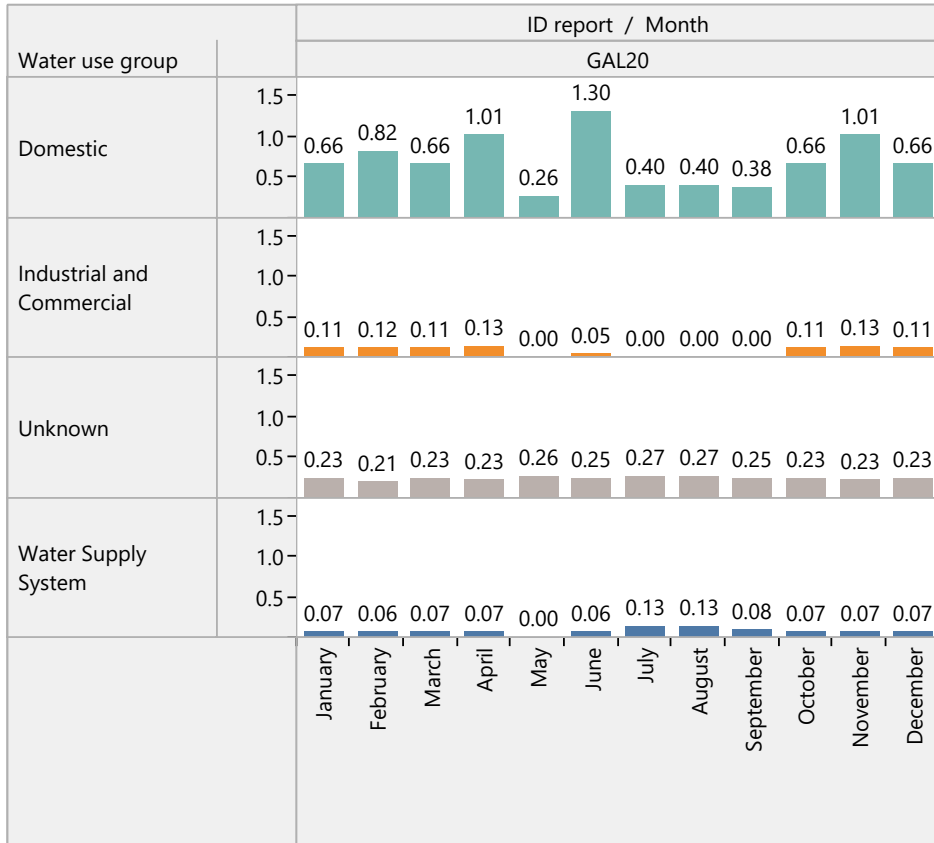
Legend

- Precipitation
- Actual Evapotranspiration
- Water Usage
- Groundwater Recharge
- Runoff

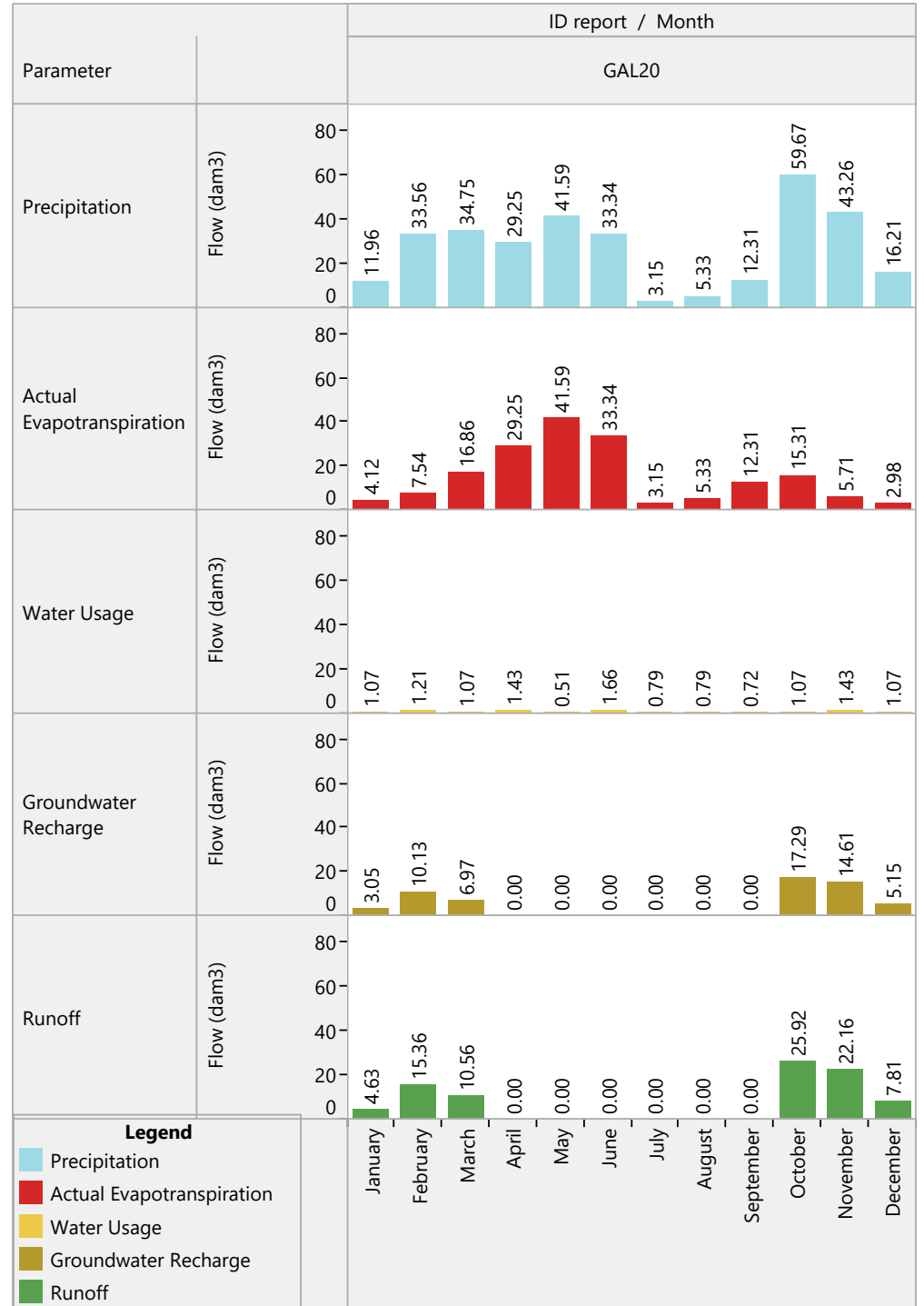
Water budget report for the watershed: Cain Peninsula



Water demand by type of use in dam3



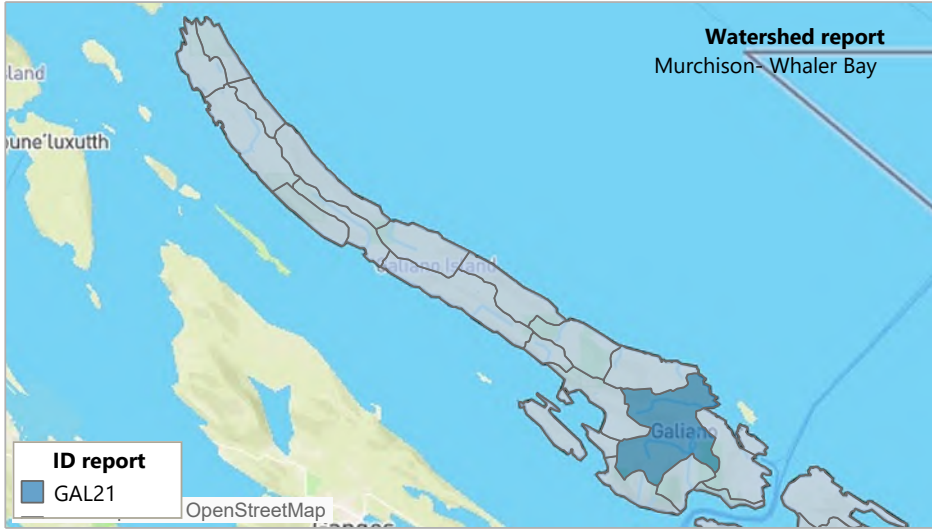
Water budget summary for Cain Peninsula watershed



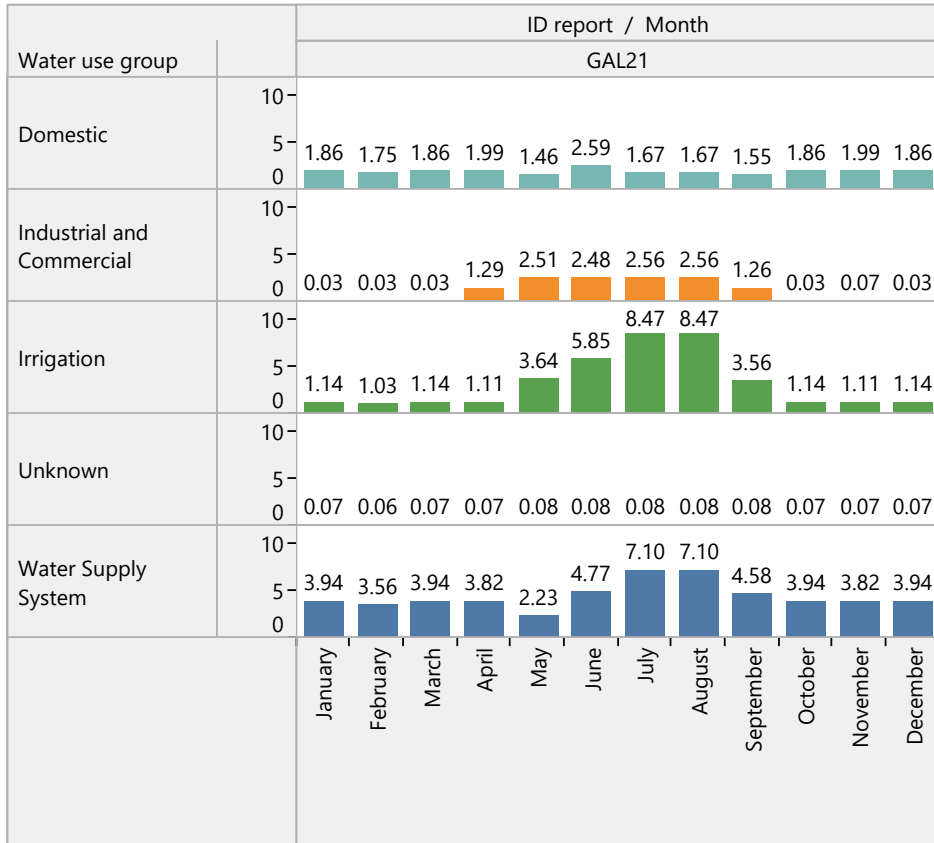
Legend

- Precipitation
- Actual Evapotranspiration
- Water Usage
- Groundwater Recharge
- Runoff

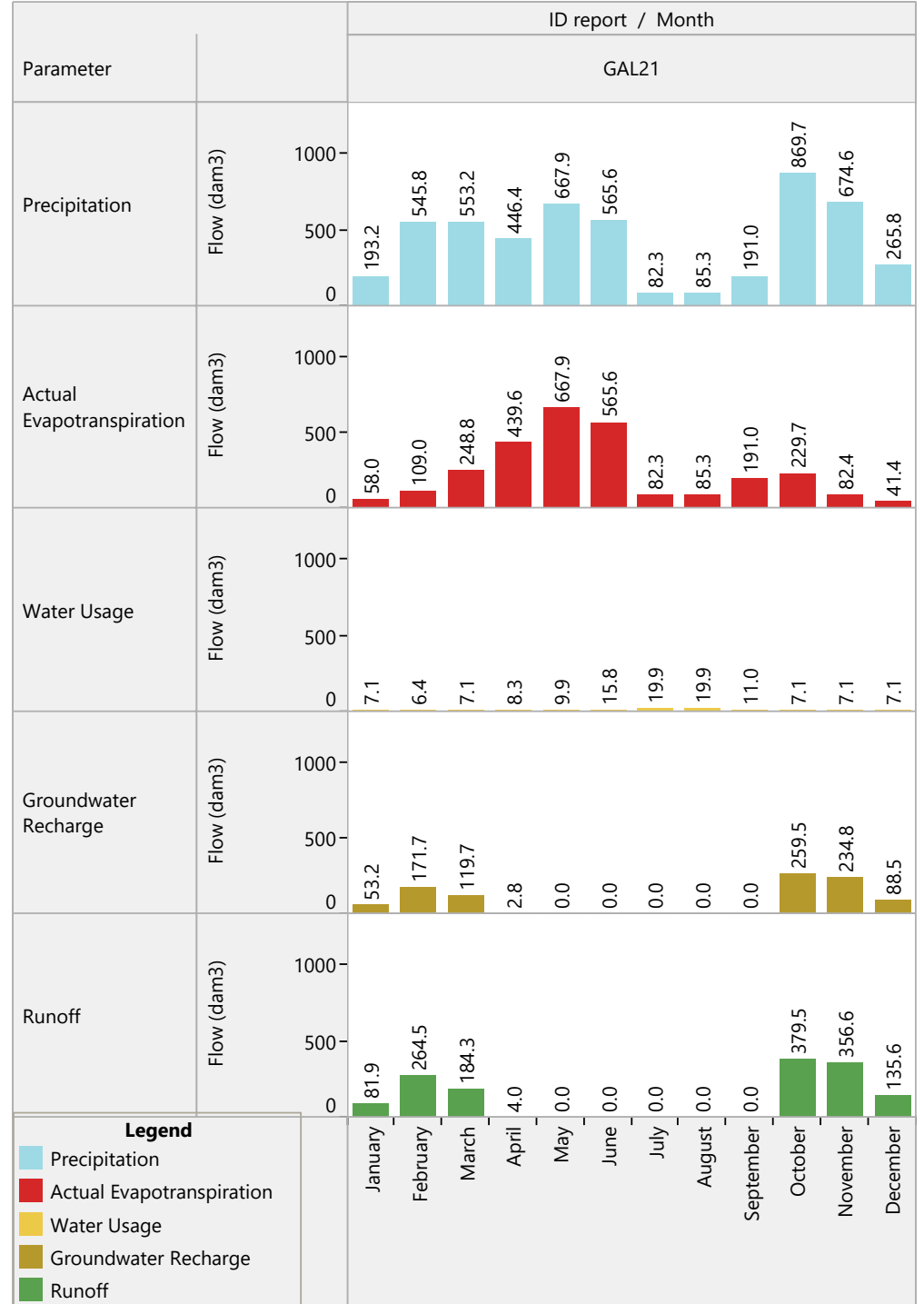
Water budget report for the watershed: Murchison- Whaler Bay



Water demand by type of use in dam3



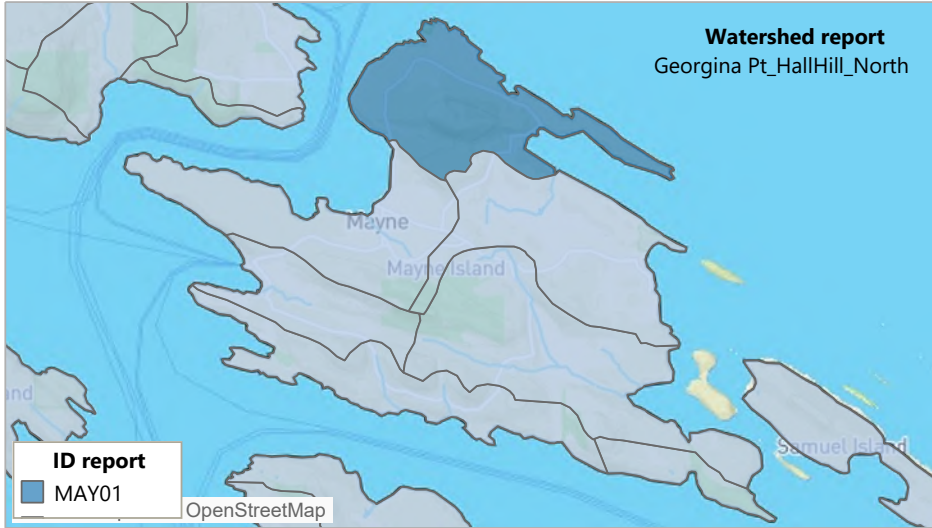
Water budget summary for Murchison- Whaler Bay watershed



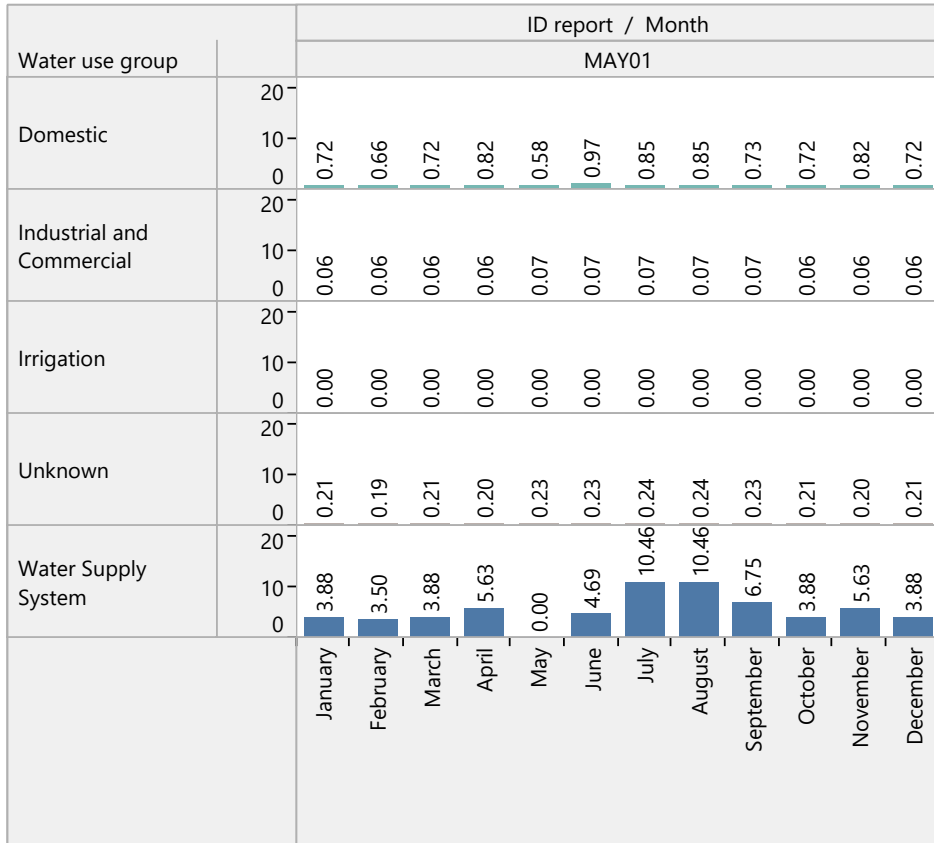
Legend

- Precipitation
- Actual Evapotranspiration
- Water Usage
- Groundwater Recharge
- Runoff

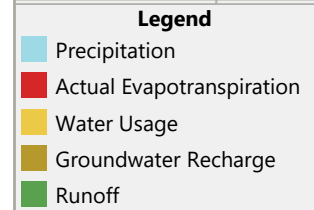
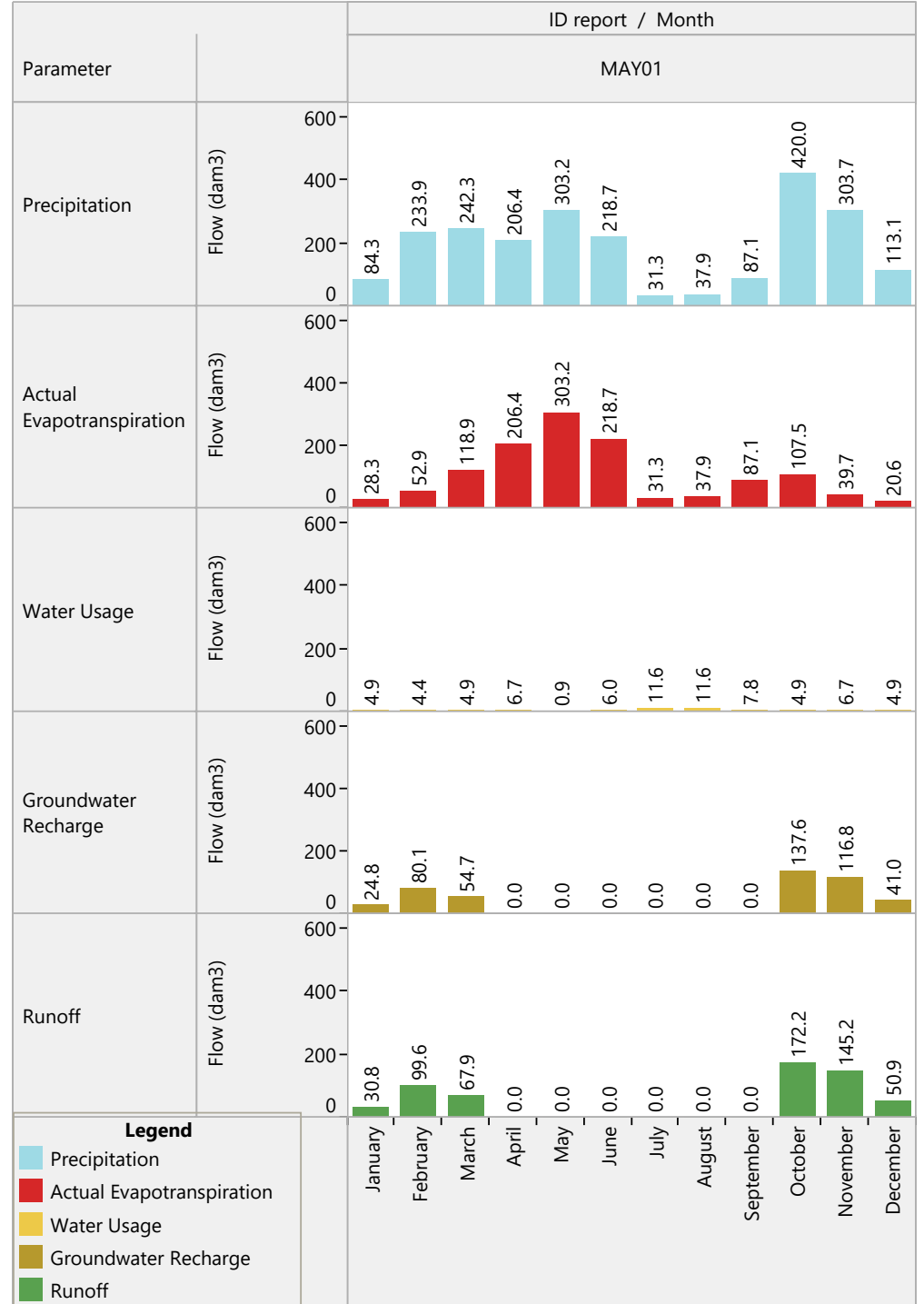
Water budget report for the watershed: Georgina Pt_HallHill_North



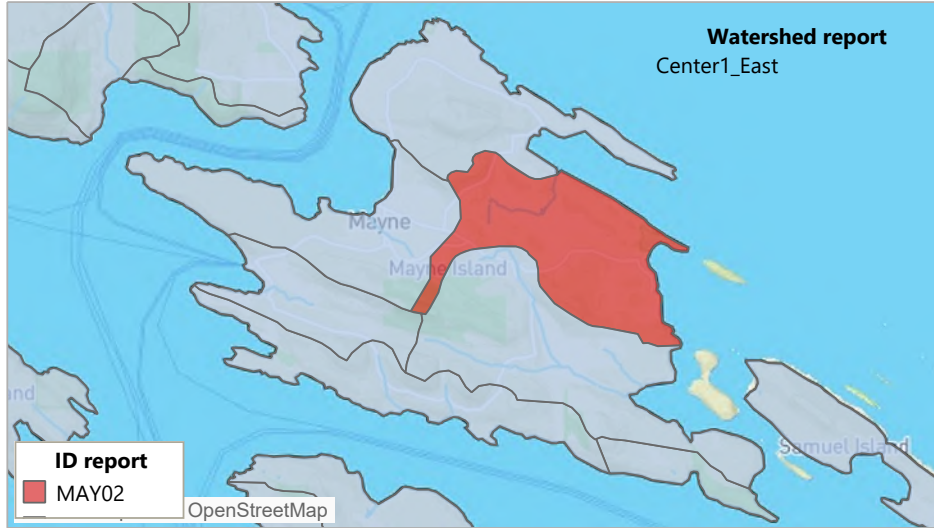
Water demand by type of use in dam3



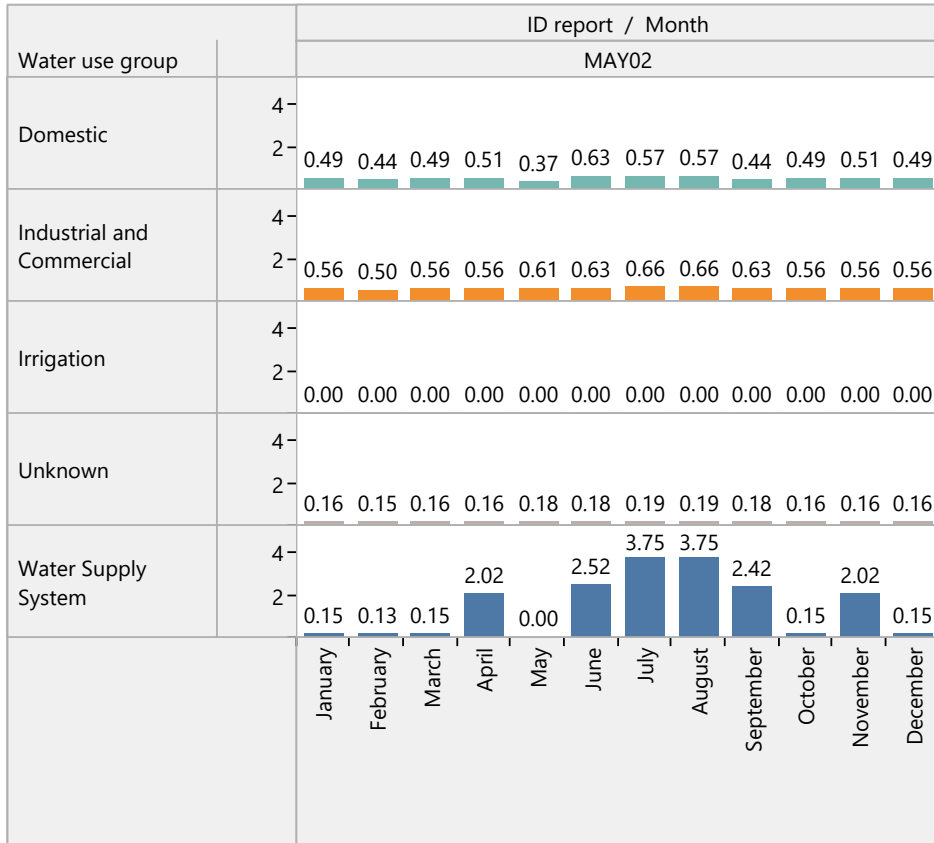
Water budget summary for Georgina Pt_HallHill_North watershed



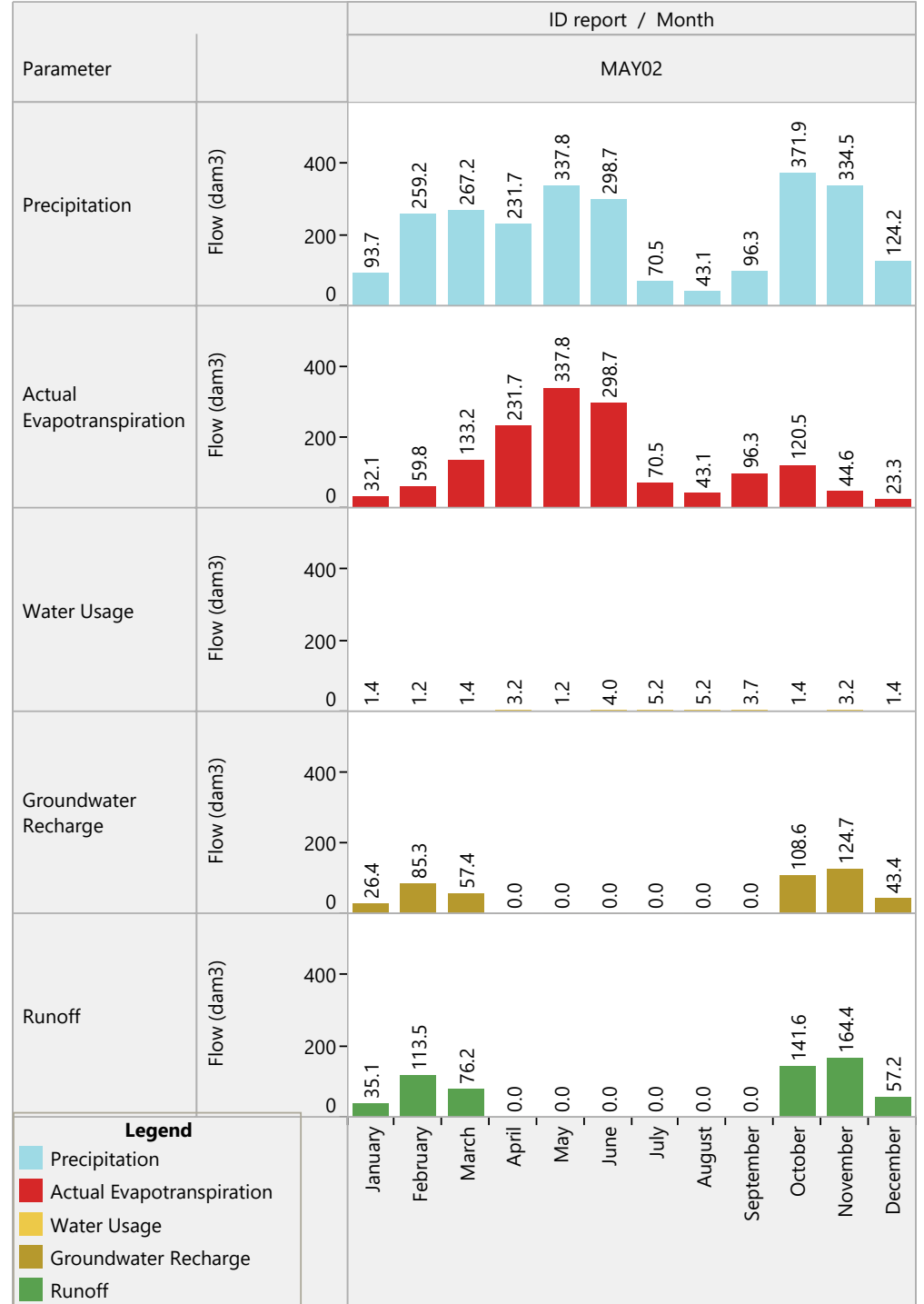
Water budget report for the watershed: Center1_East



Water demand by type of use in dam3



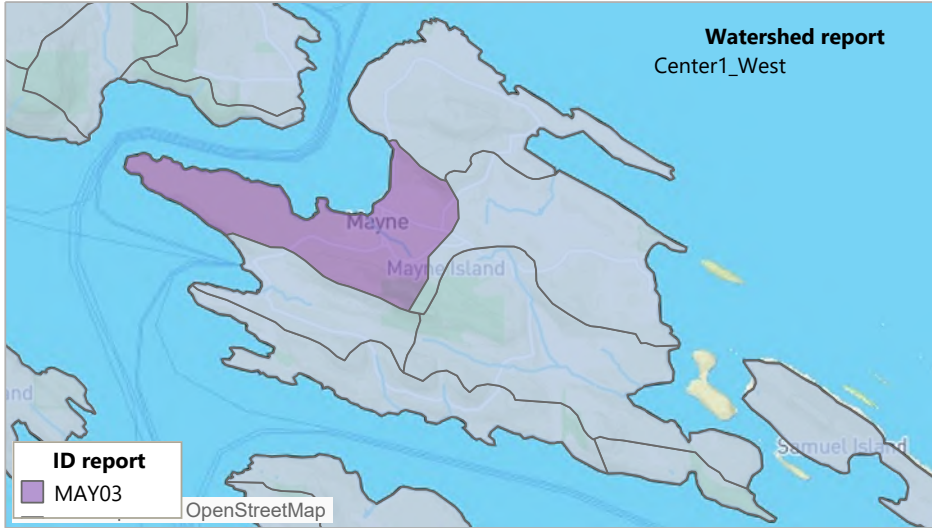
Water budget summary for Center1_East watershed



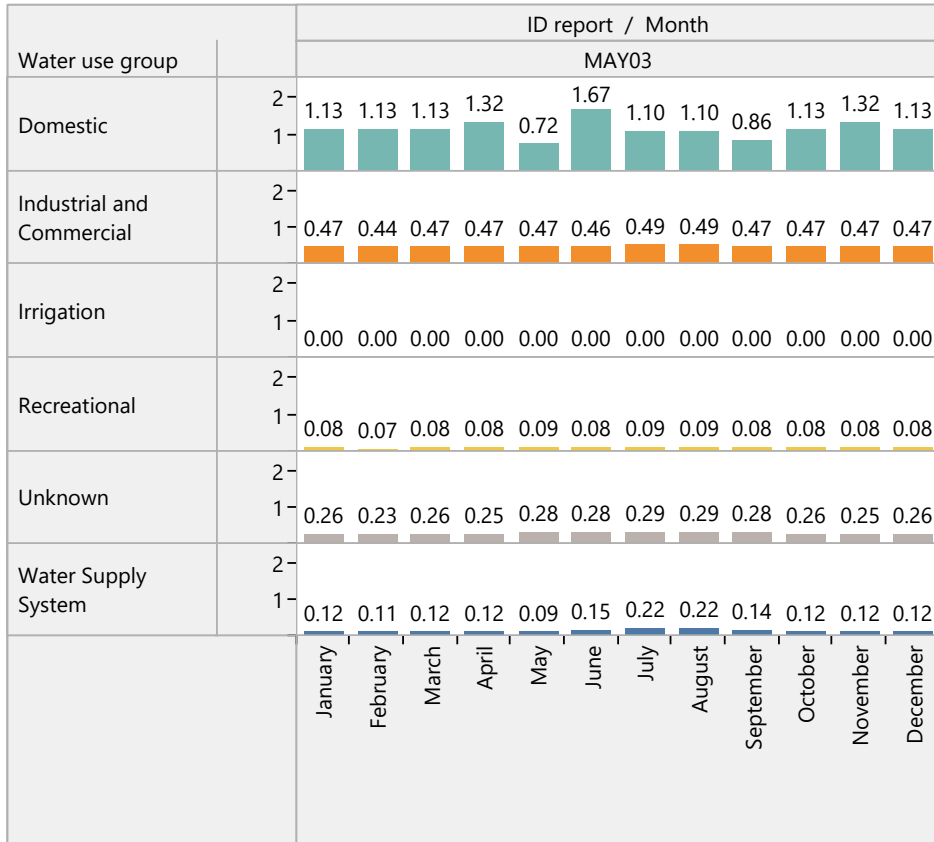
Legend

- Precipitation
- Actual Evapotranspiration
- Water Usage
- Groundwater Recharge
- Runoff

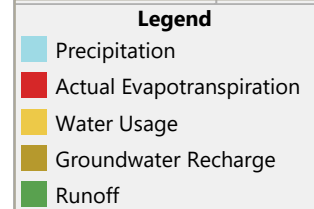
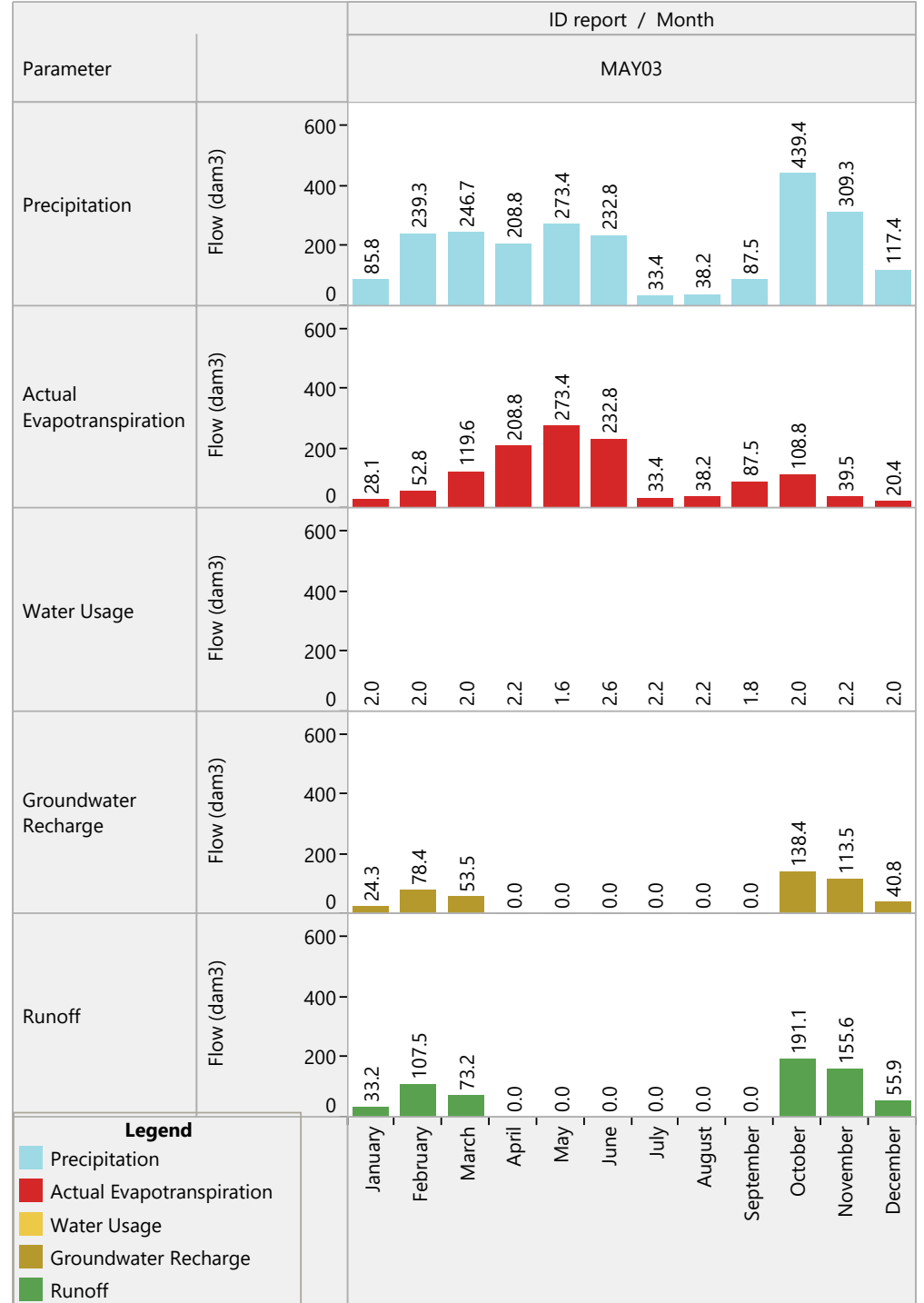
Water budget report for the watershed: Center1_West



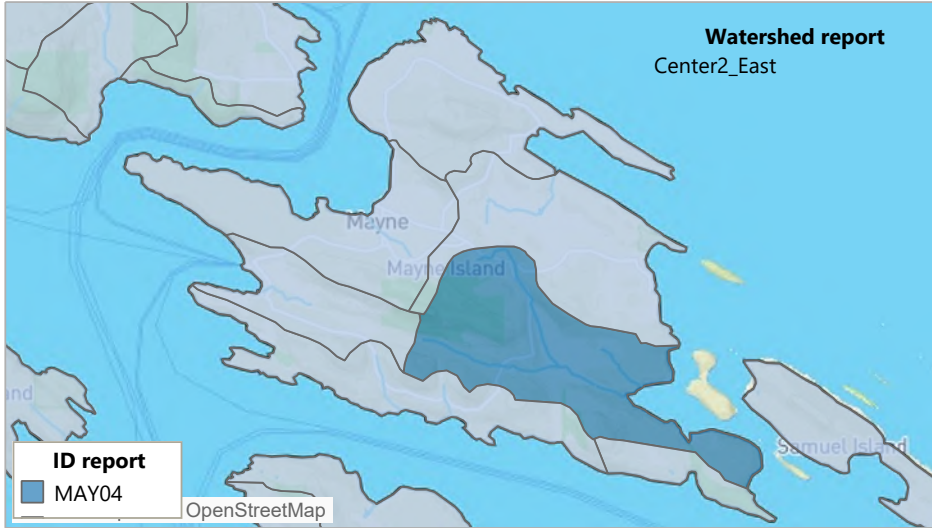
Water demand by type of use in dam3



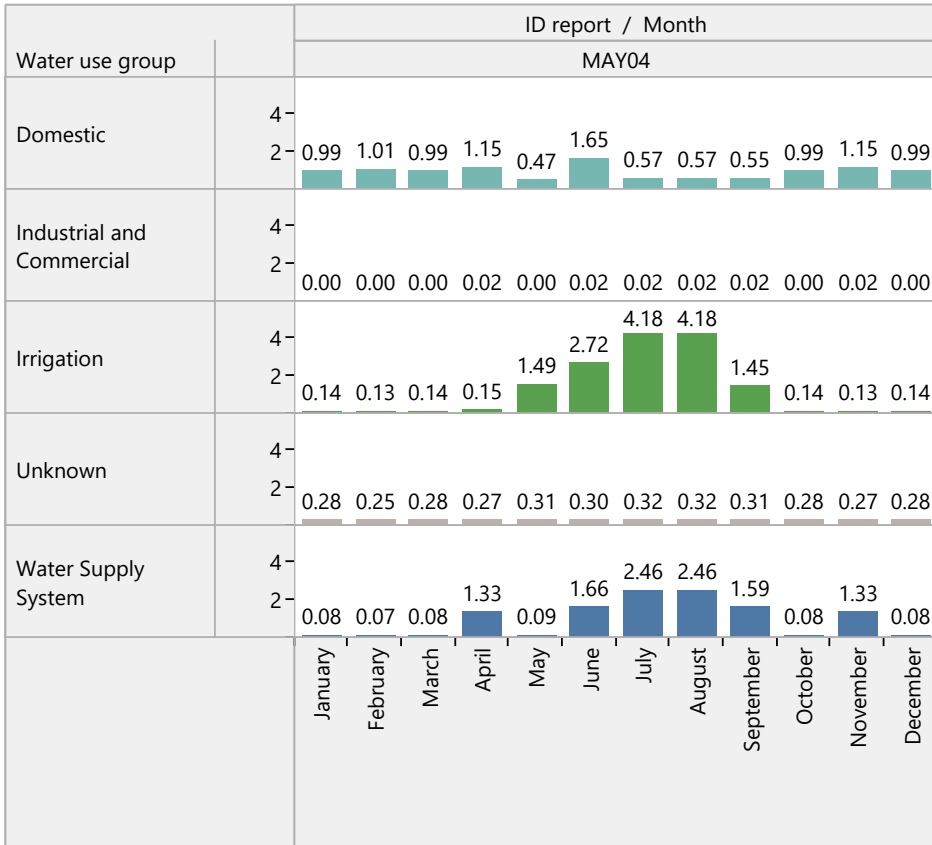
Water budget summary for Center1_West watershed



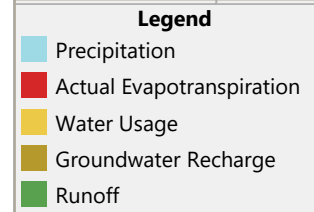
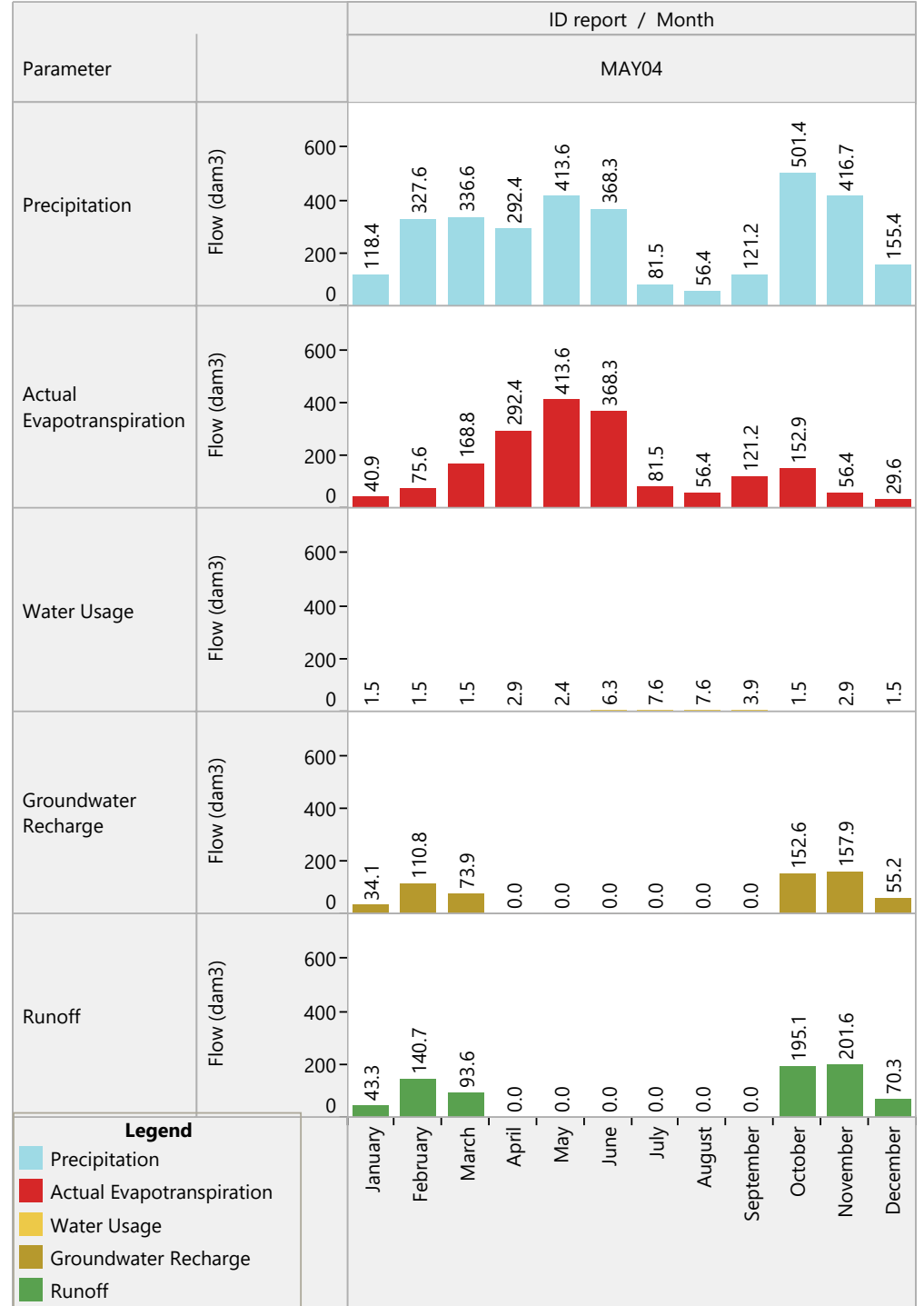
Water budget report for the watershed: Center2_East



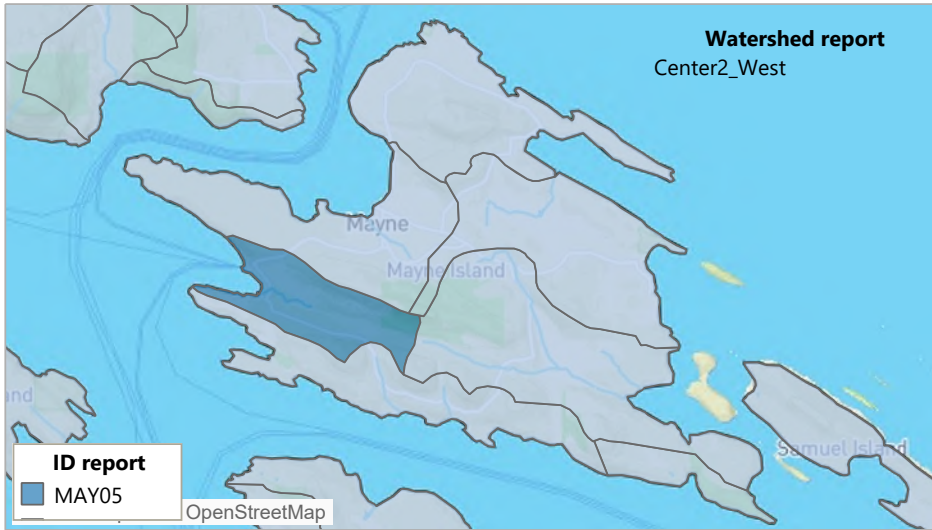
Water demand by type of use in dam3



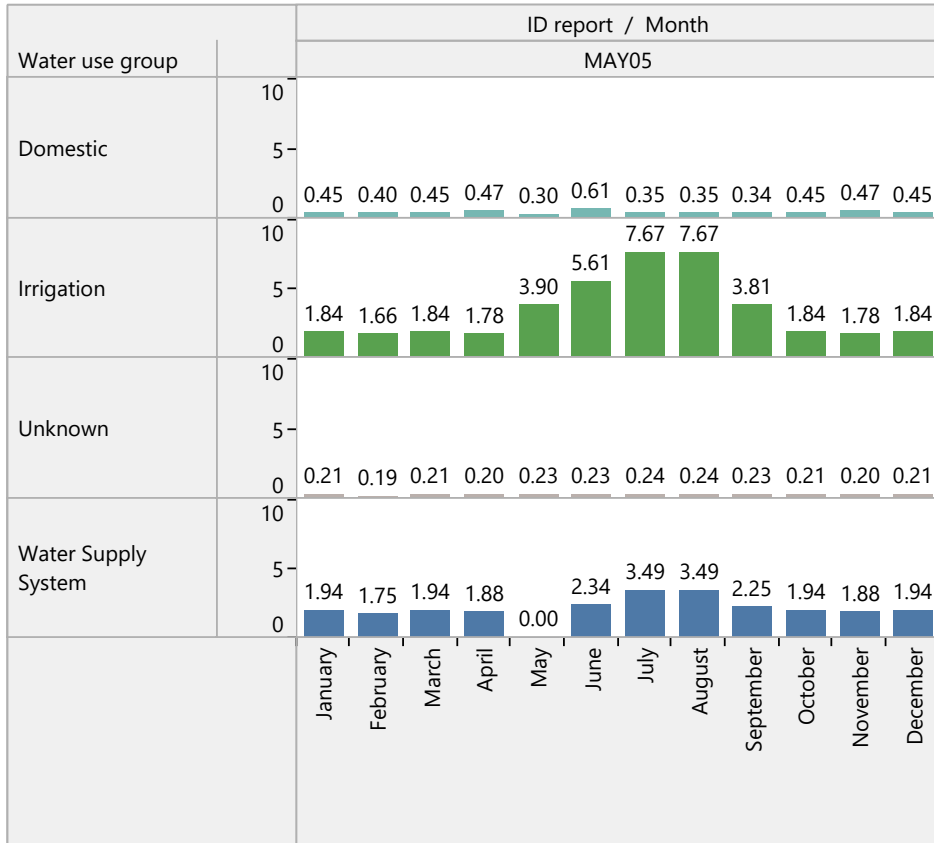
Water budget summary for Center2_East watershed



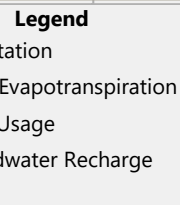
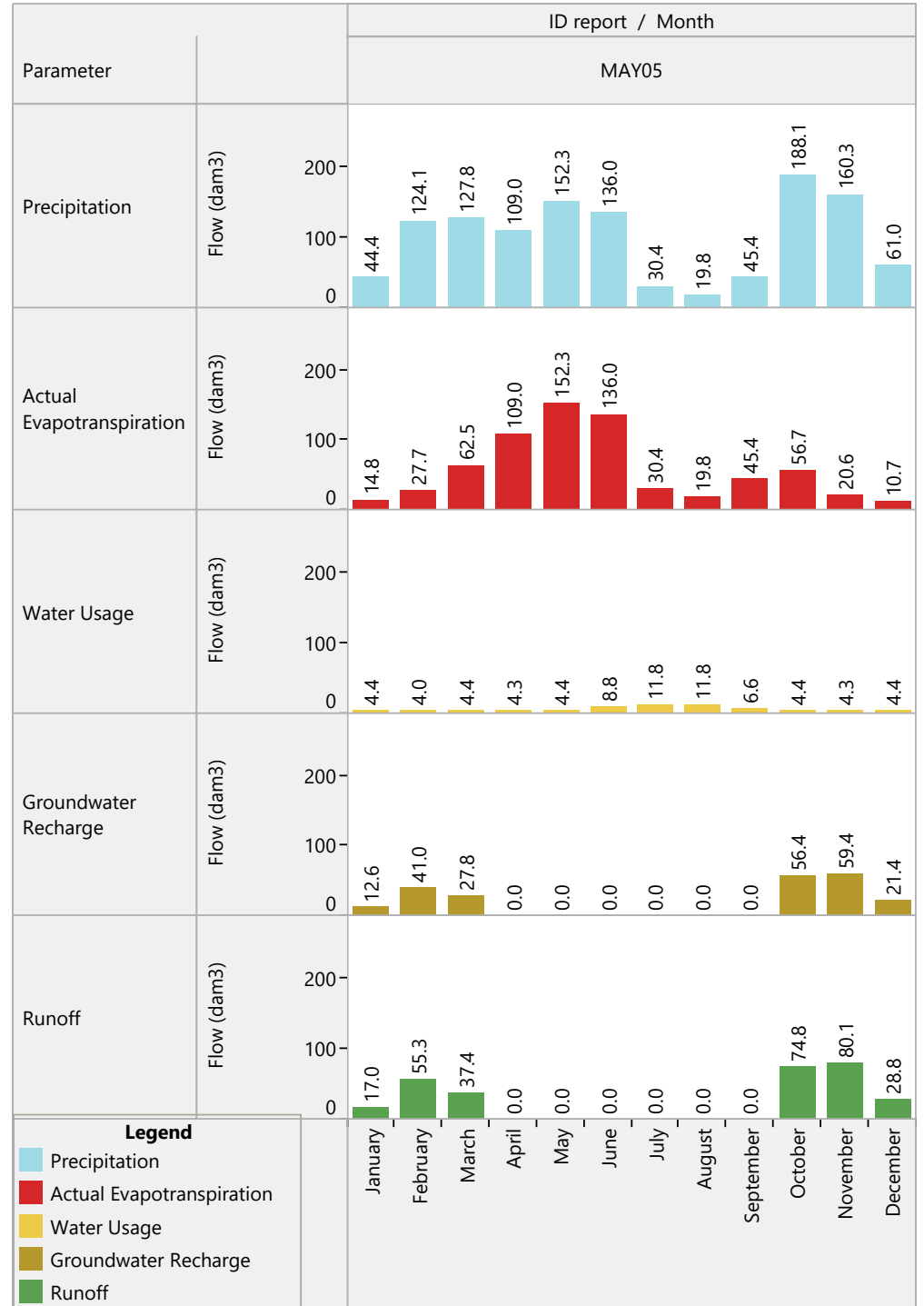
Water budget report for the watershed: Center2_West



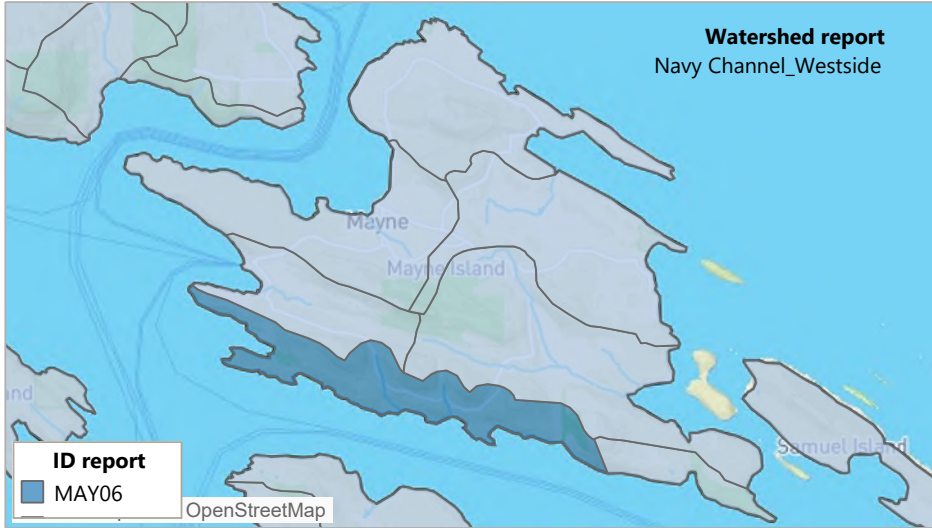
Water demand by type of use in dam3



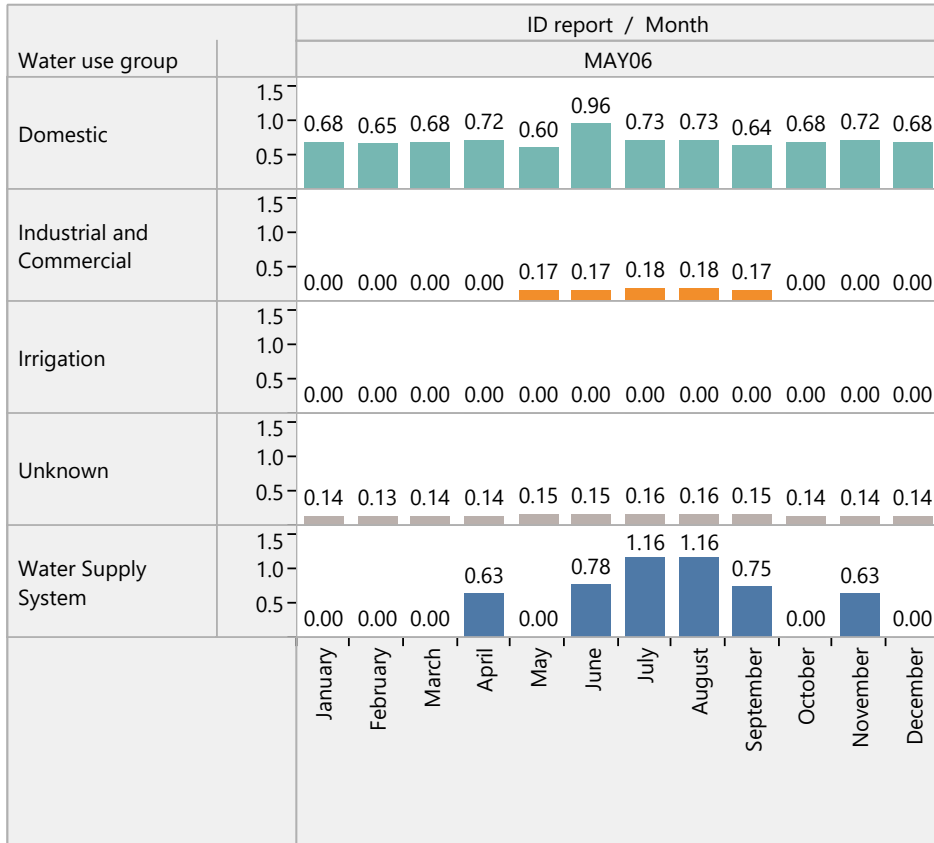
Water budget summary for Center2_West watershed



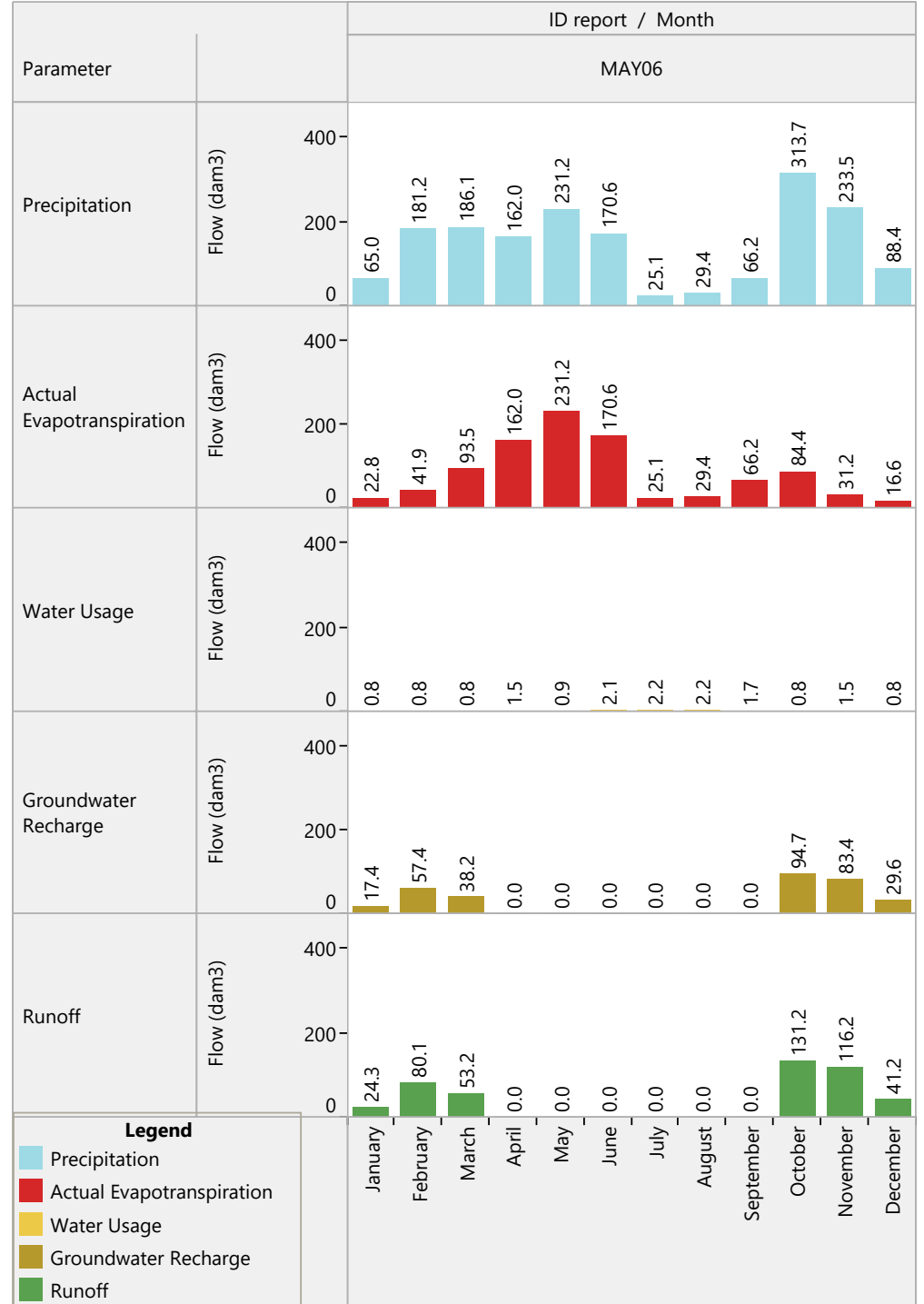
Water budget report for the watershed: Navy Channel_Westside



Water demand by type of use in dam3



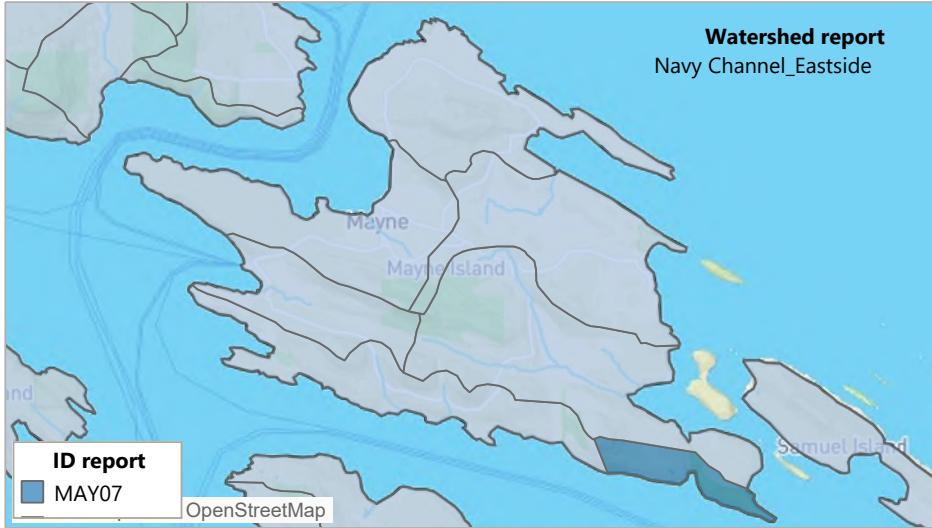
Water budget summary for Navy Channel_Westside watershed



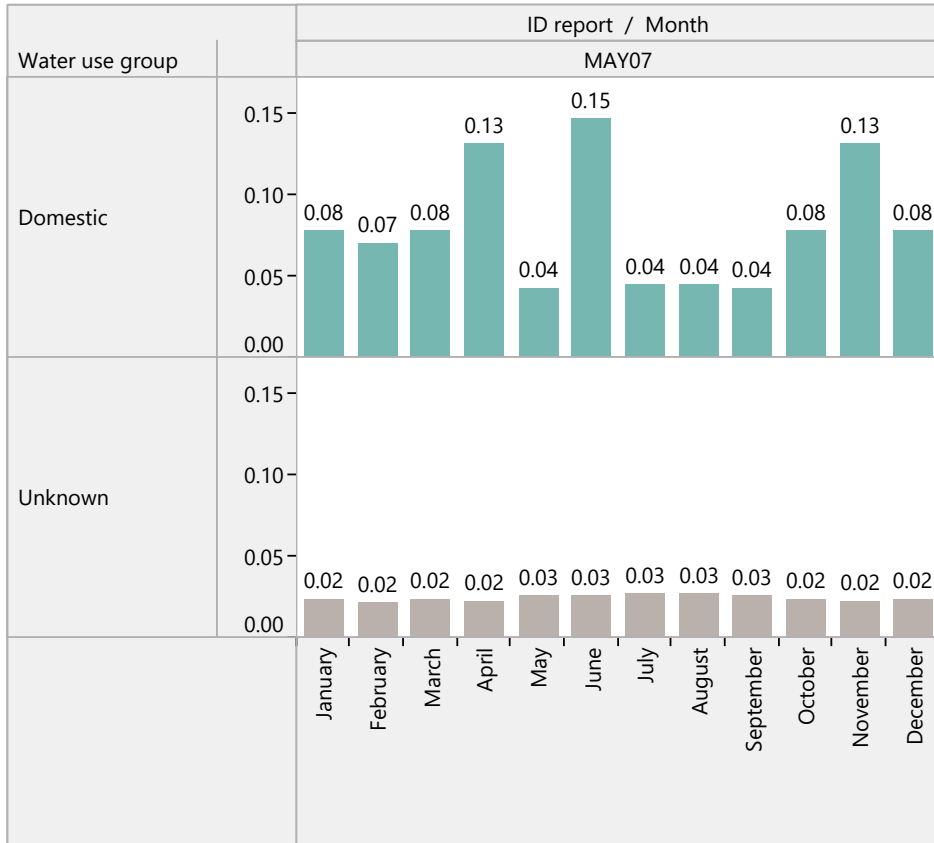
Legend

- Precipitation
- Actual Evapotranspiration
- Water Usage
- Groundwater Recharge
- Runoff

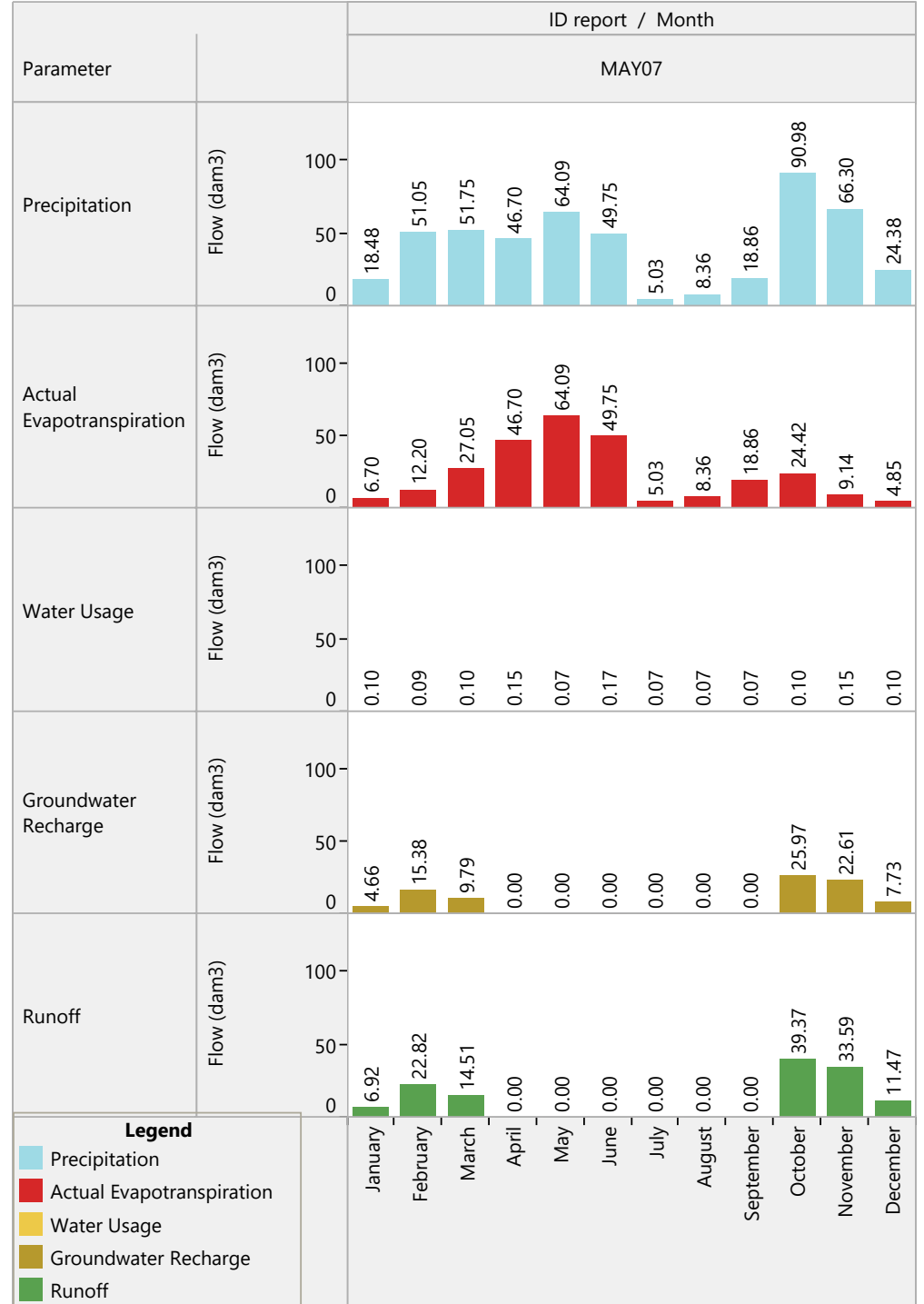
Water budget report for the watershed: Navy Channel_Eastside



Water demand by type of use in dam3



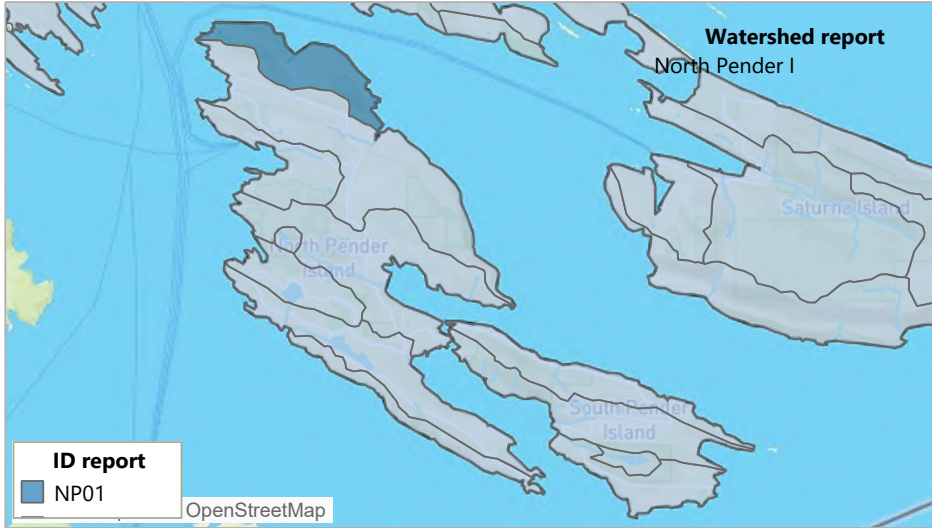
Water budget summary for Navy Channel_Eastside watershed



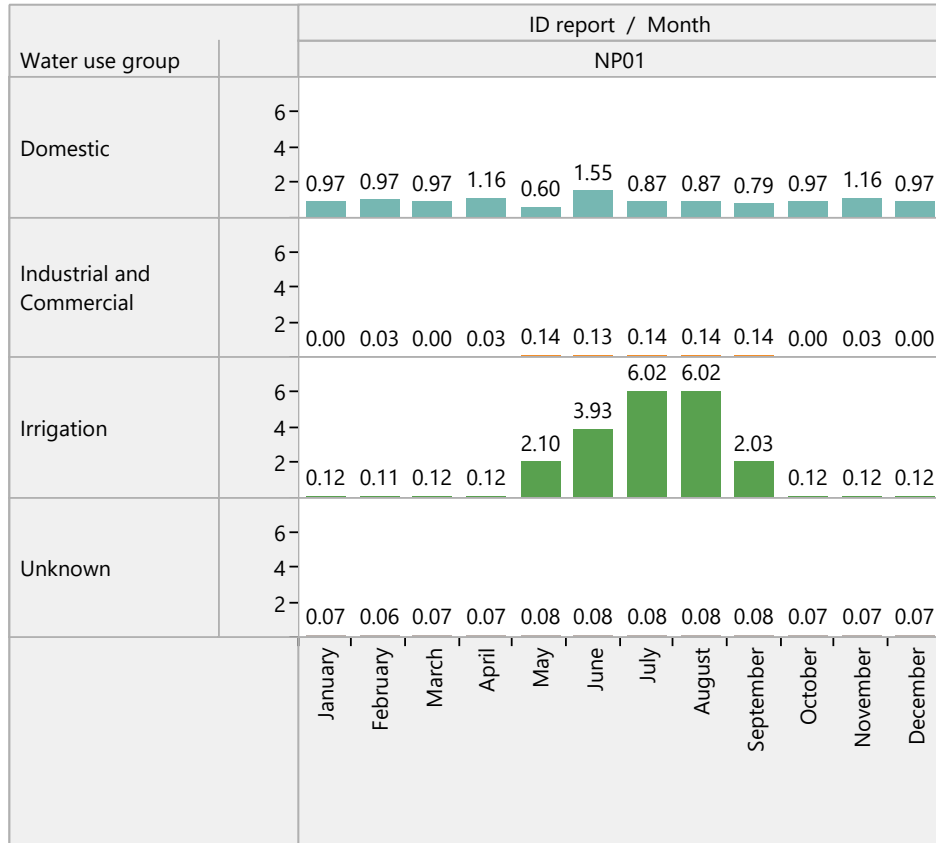
Legend

- Precipitation
- Actual Evapotranspiration
- Water Usage
- Groundwater Recharge
- Runoff

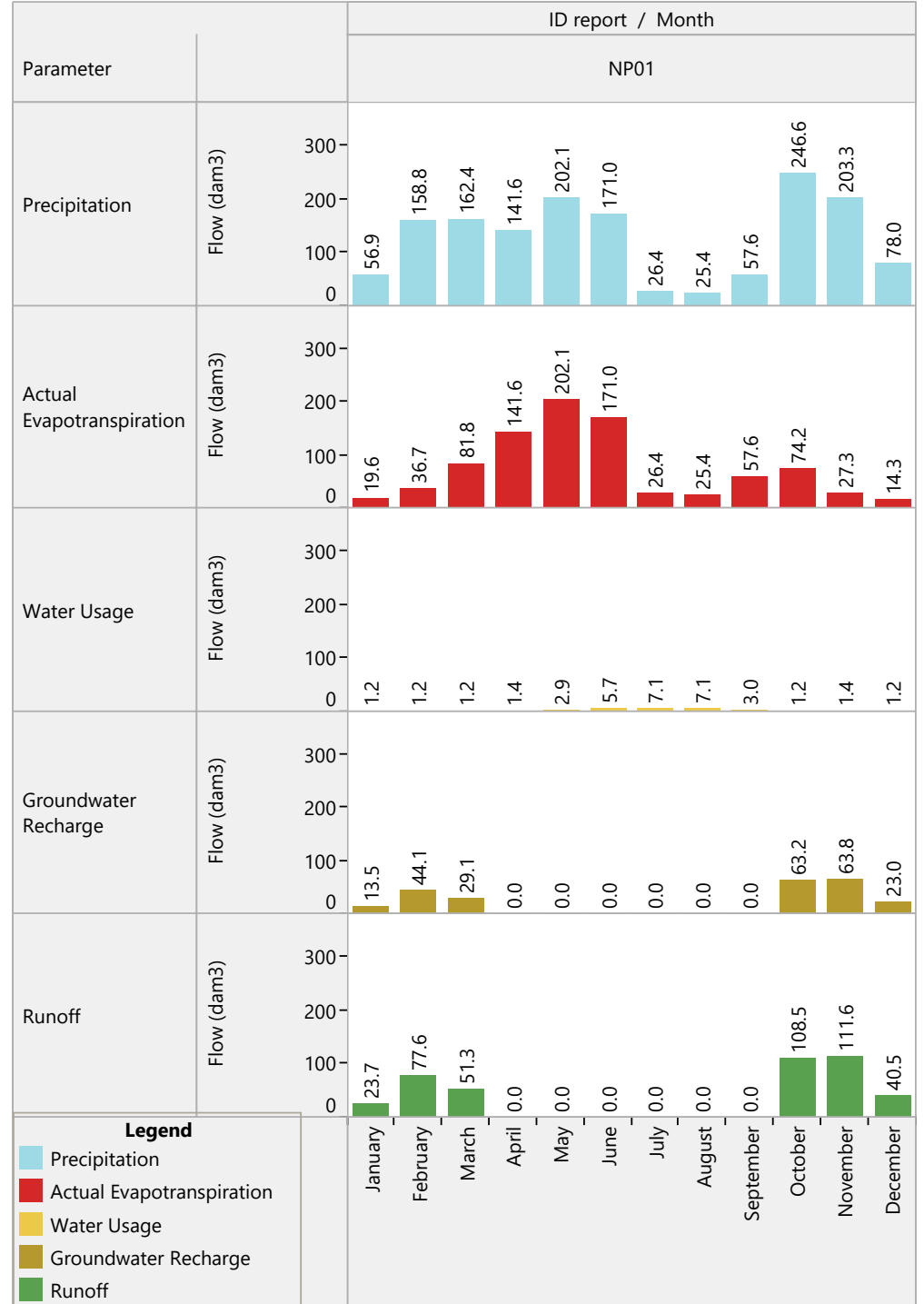
Water budget report for the watershed: North Pender I



Water demand by type of use in dam3



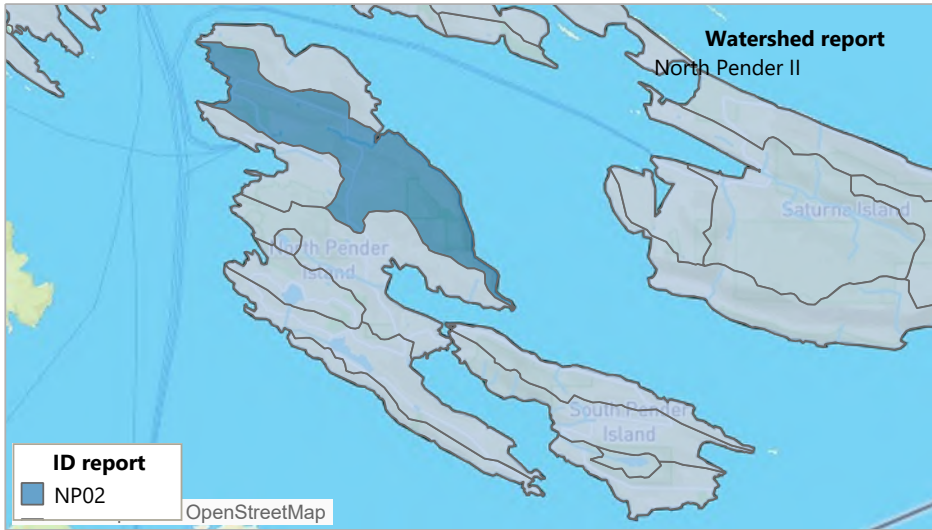
Water budget summary for North Pender I watershed



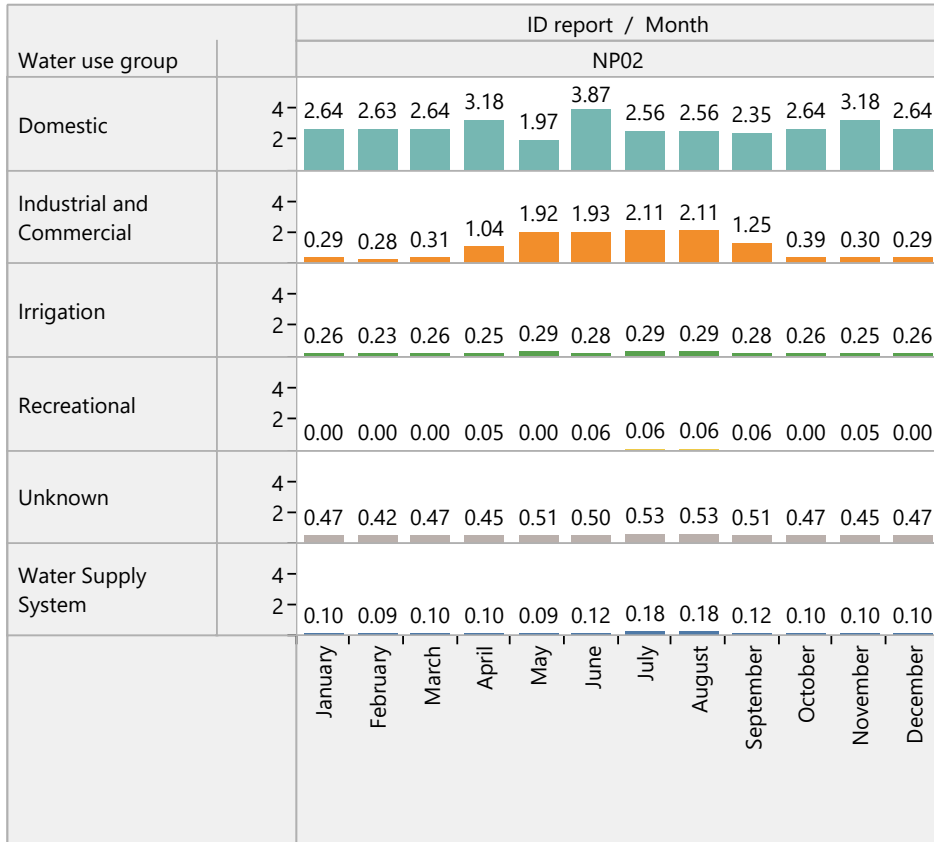
Legend

- Precipitation
- Actual Evapotranspiration
- Water Usage
- Groundwater Recharge
- Runoff

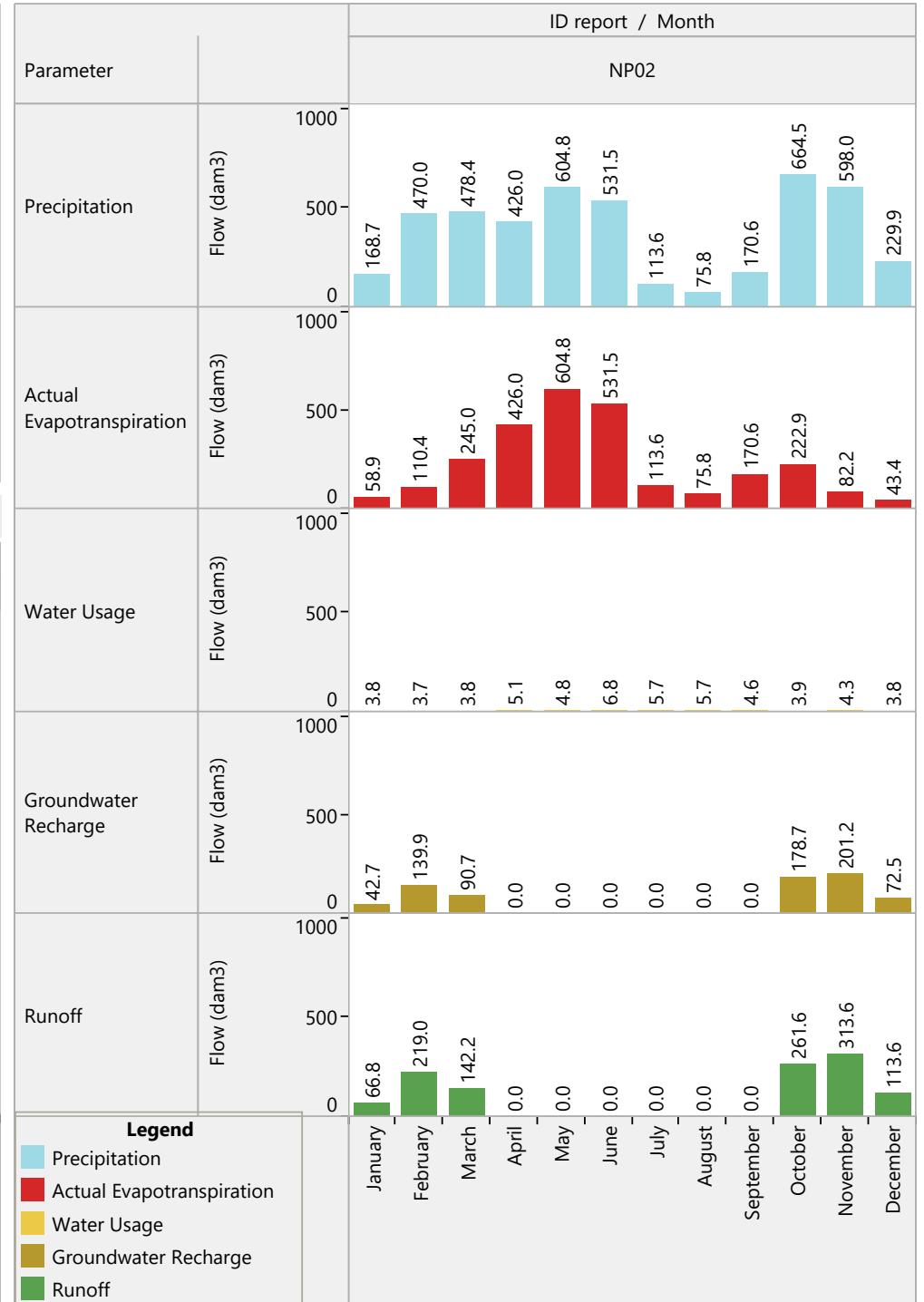
Water budget report for the watershed: North Pender II



Water demand by type of use in dam3



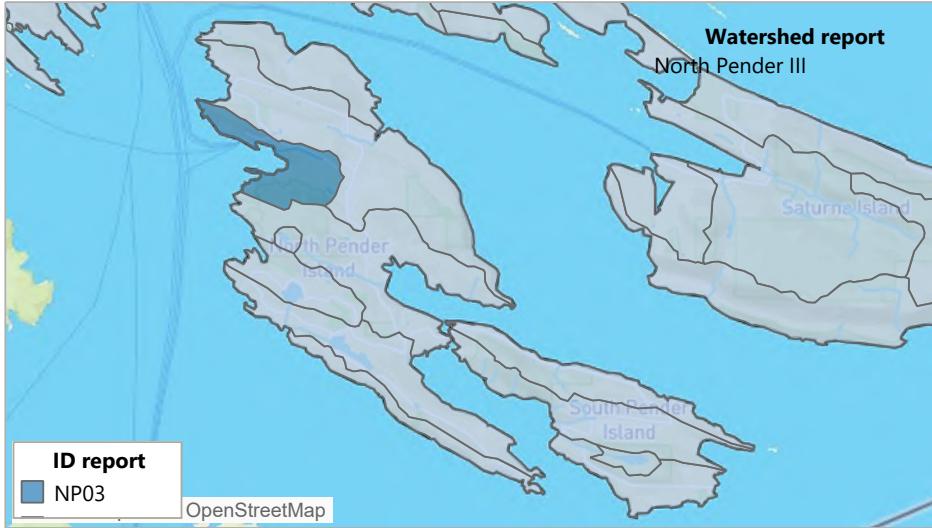
Water budget summary for North Pender II watershed



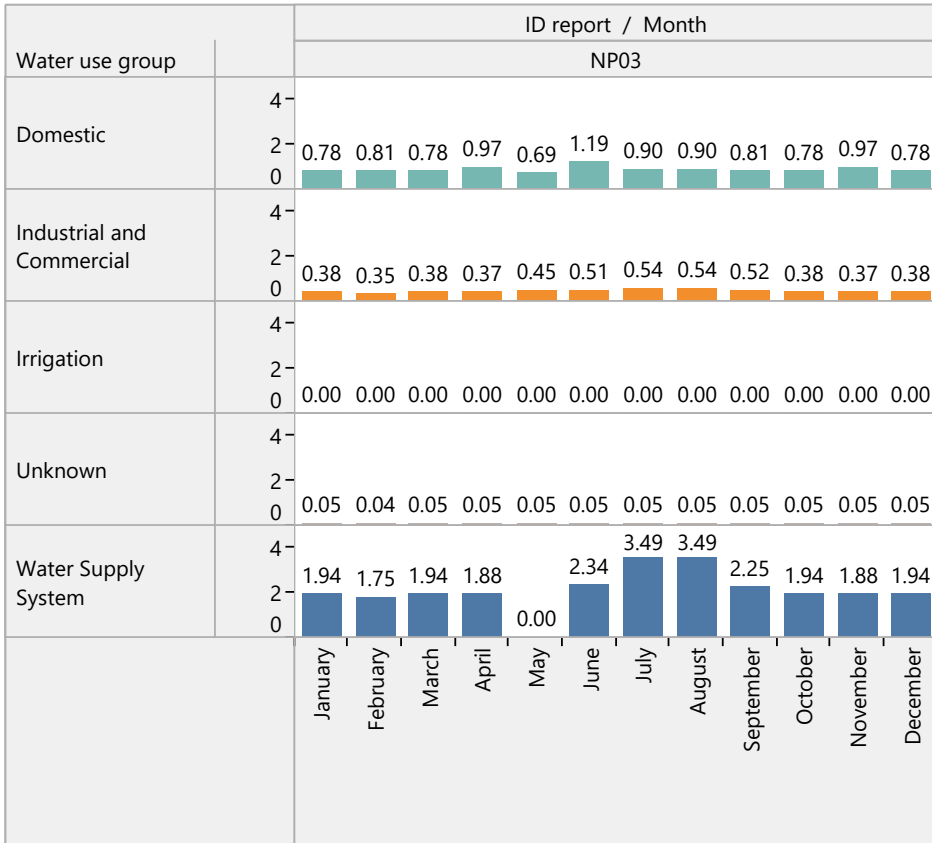
Legend

- Precipitation
- Actual Evapotranspiration
- Water Usage
- Groundwater Recharge
- Runoff

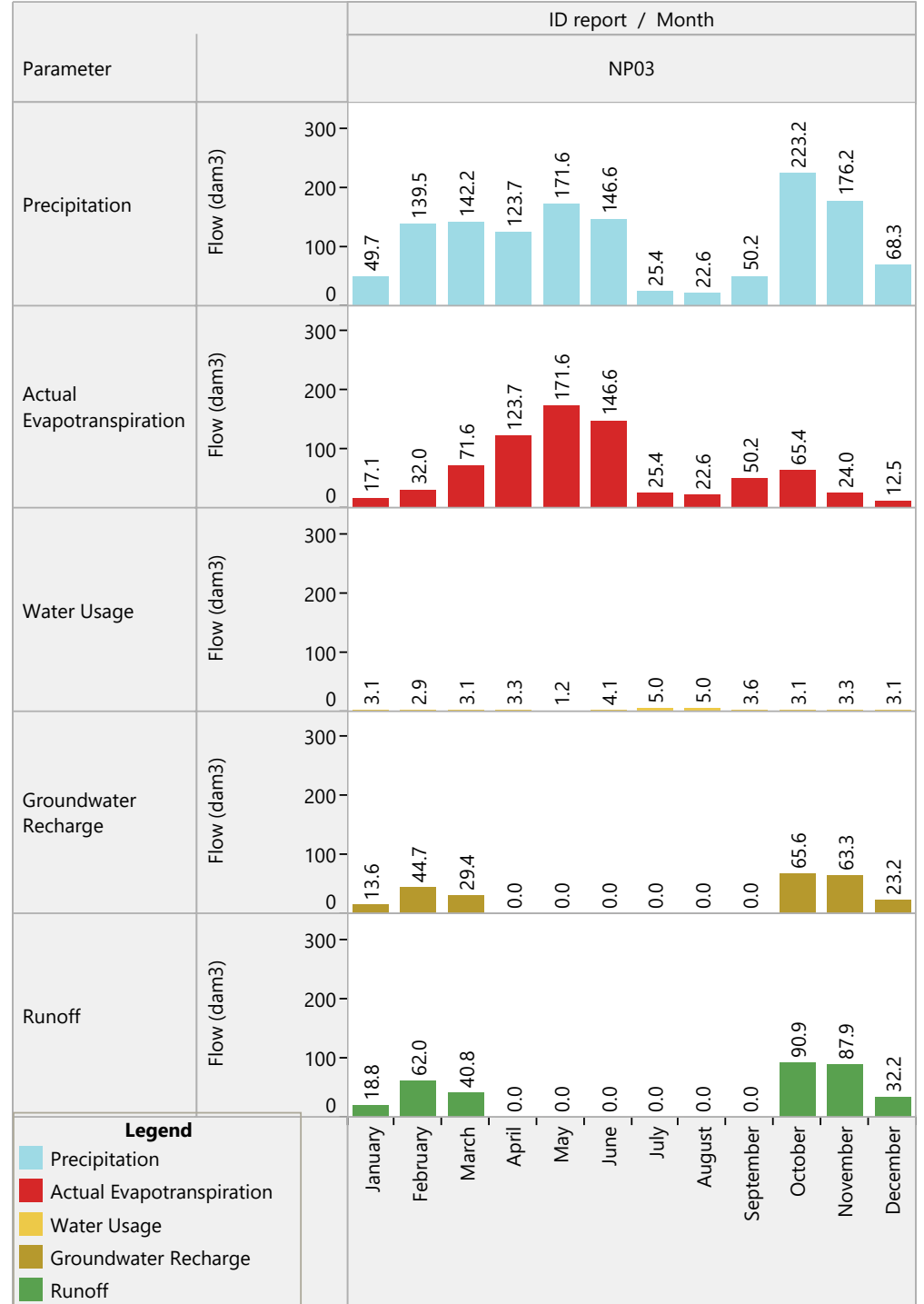
Water budget report for the watershed: North Pender III



Water demand by type of use in dam3



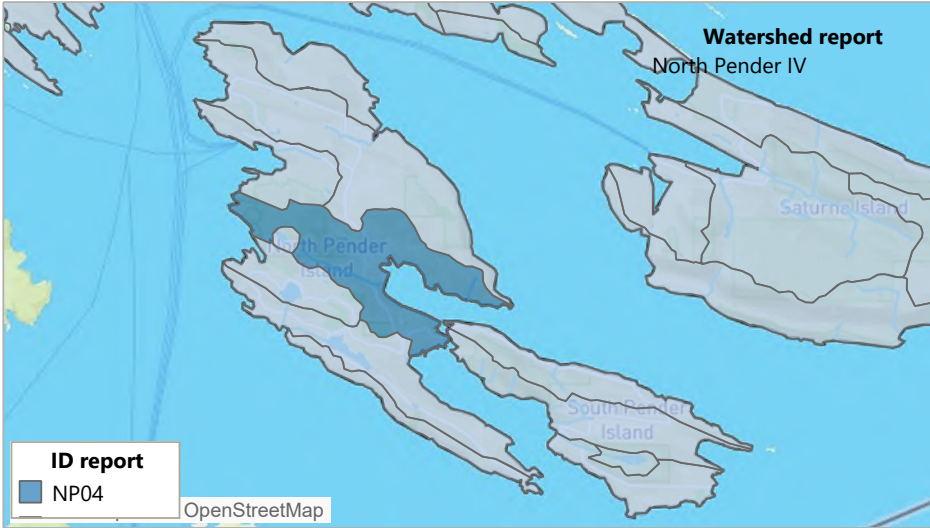
Water budget summary for North Pender III watershed



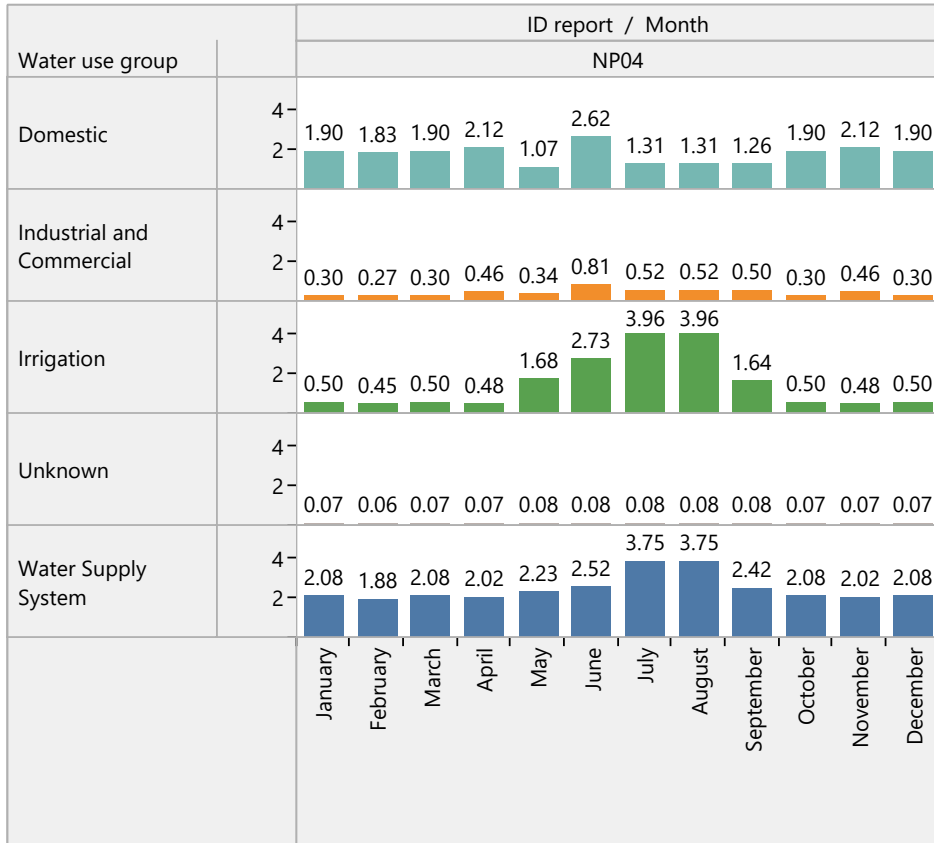
Legend

- Precipitation
- Actual Evapotranspiration
- Water Usage
- Groundwater Recharge
- Runoff

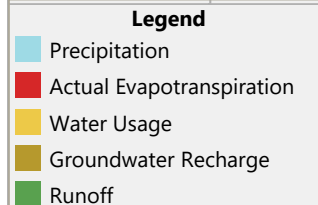
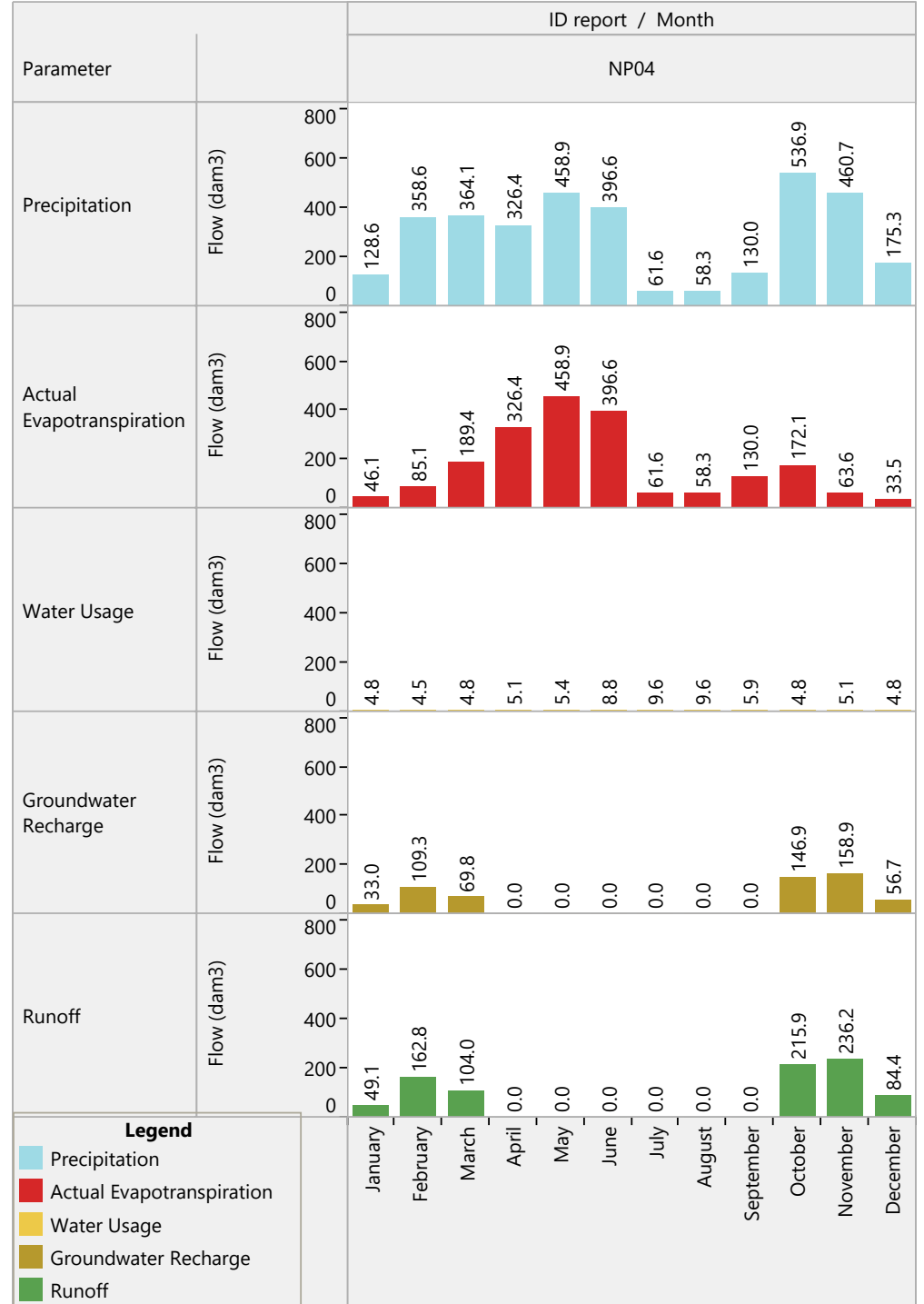
Water budget report for the watershed: North Pender IV



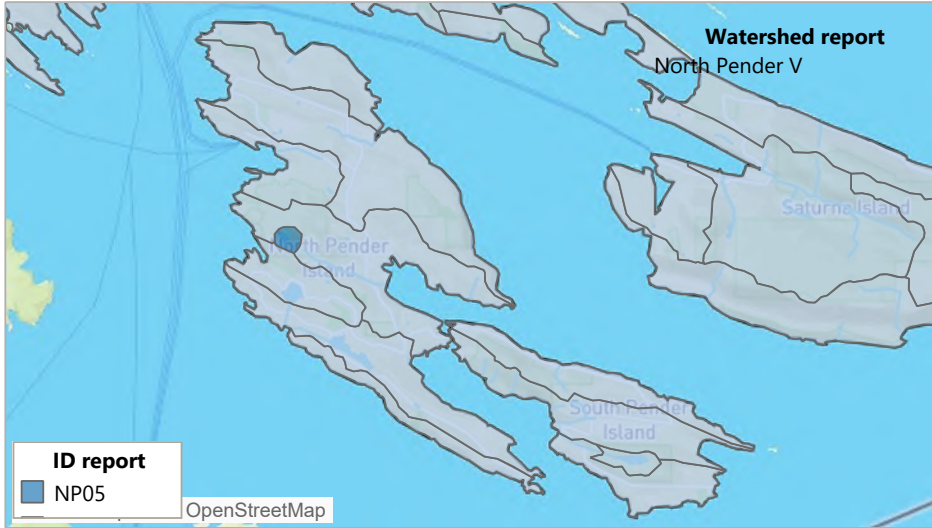
Water demand by type of use in dam3



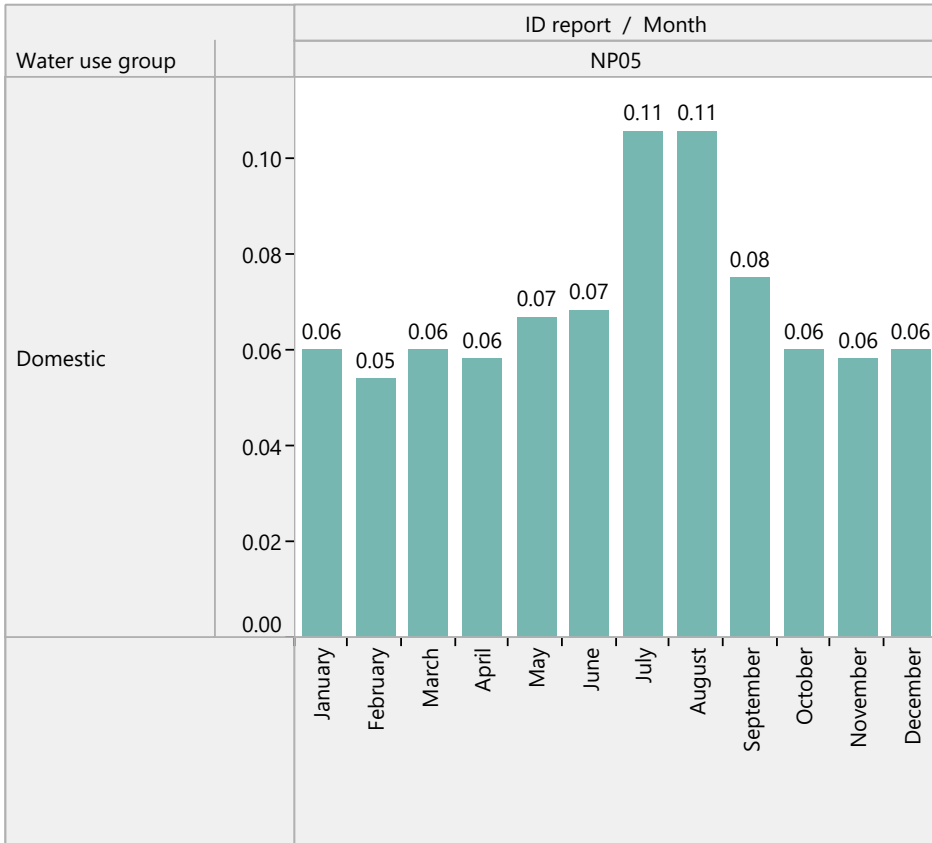
Water budget summary for North Pender IV watershed



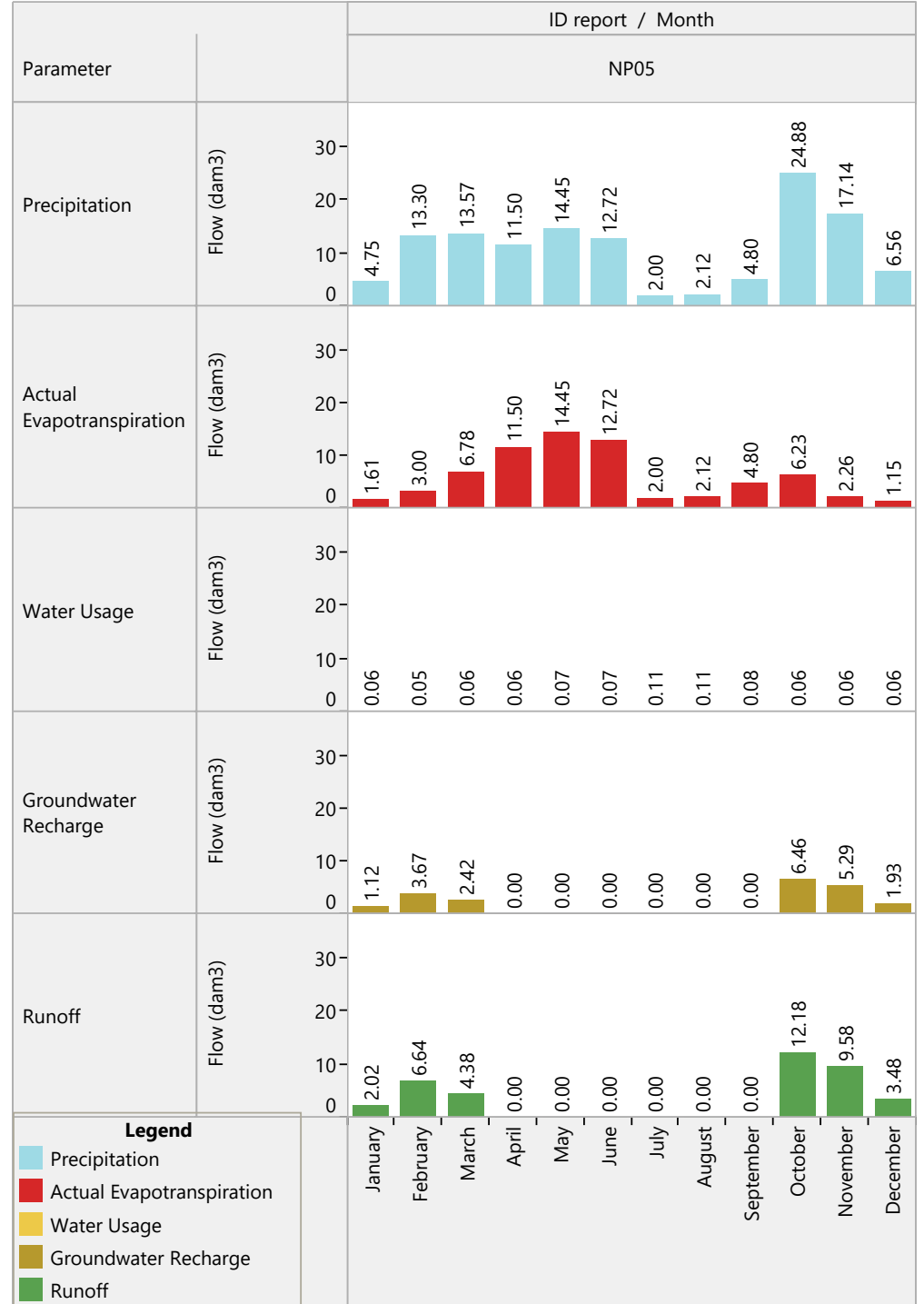
Water budget report for the watershed: North Pender V



Water demand by type of use in dam3



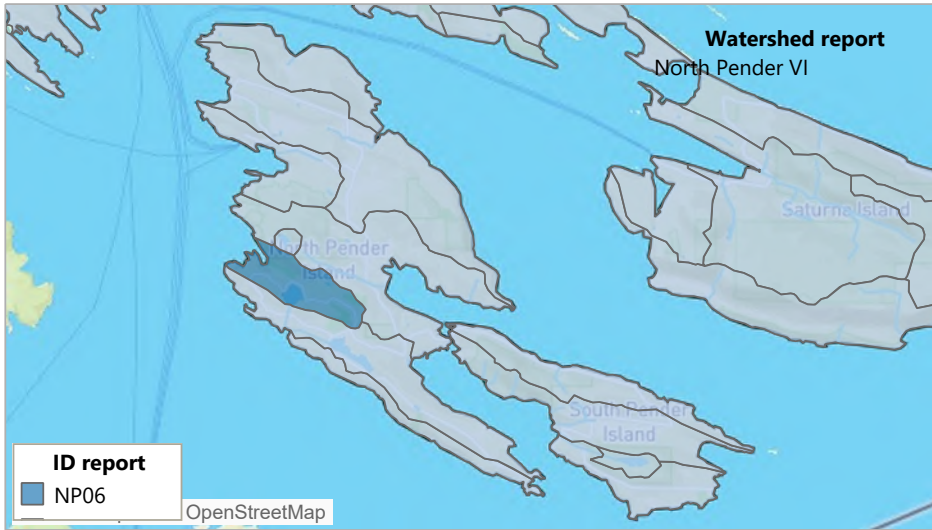
Water budget summary for North Pender V watershed



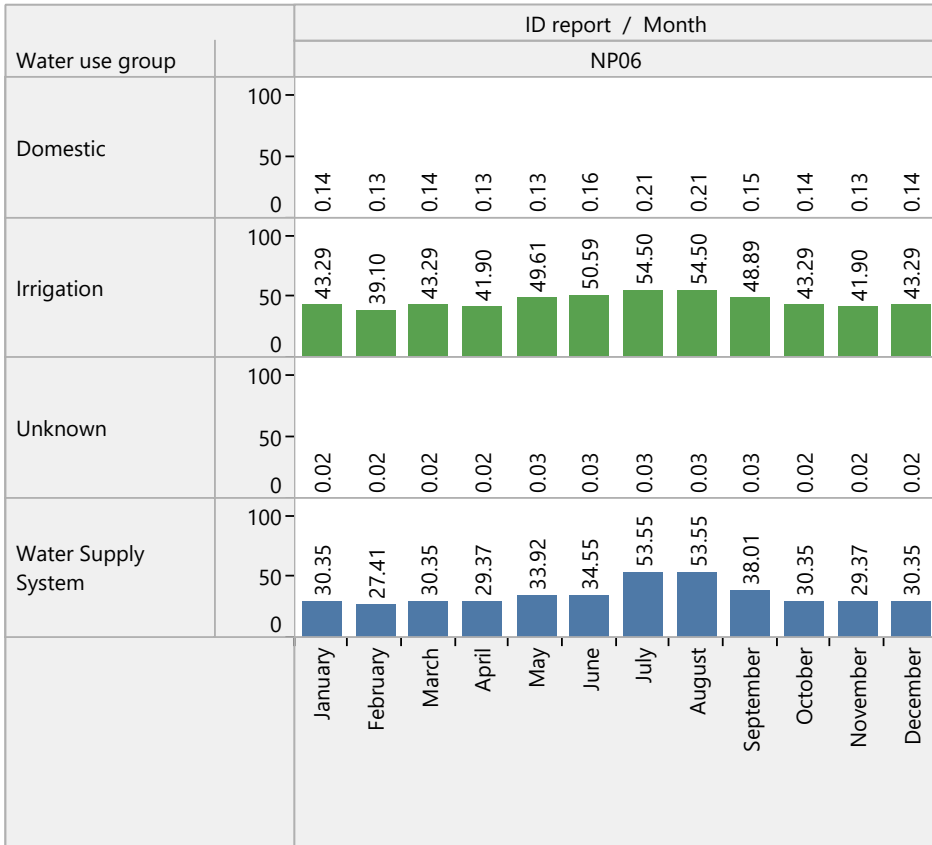
Legend

- Precipitation
- Actual Evapotranspiration
- Water Usage
- Groundwater Recharge
- Runoff

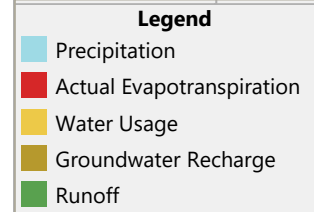
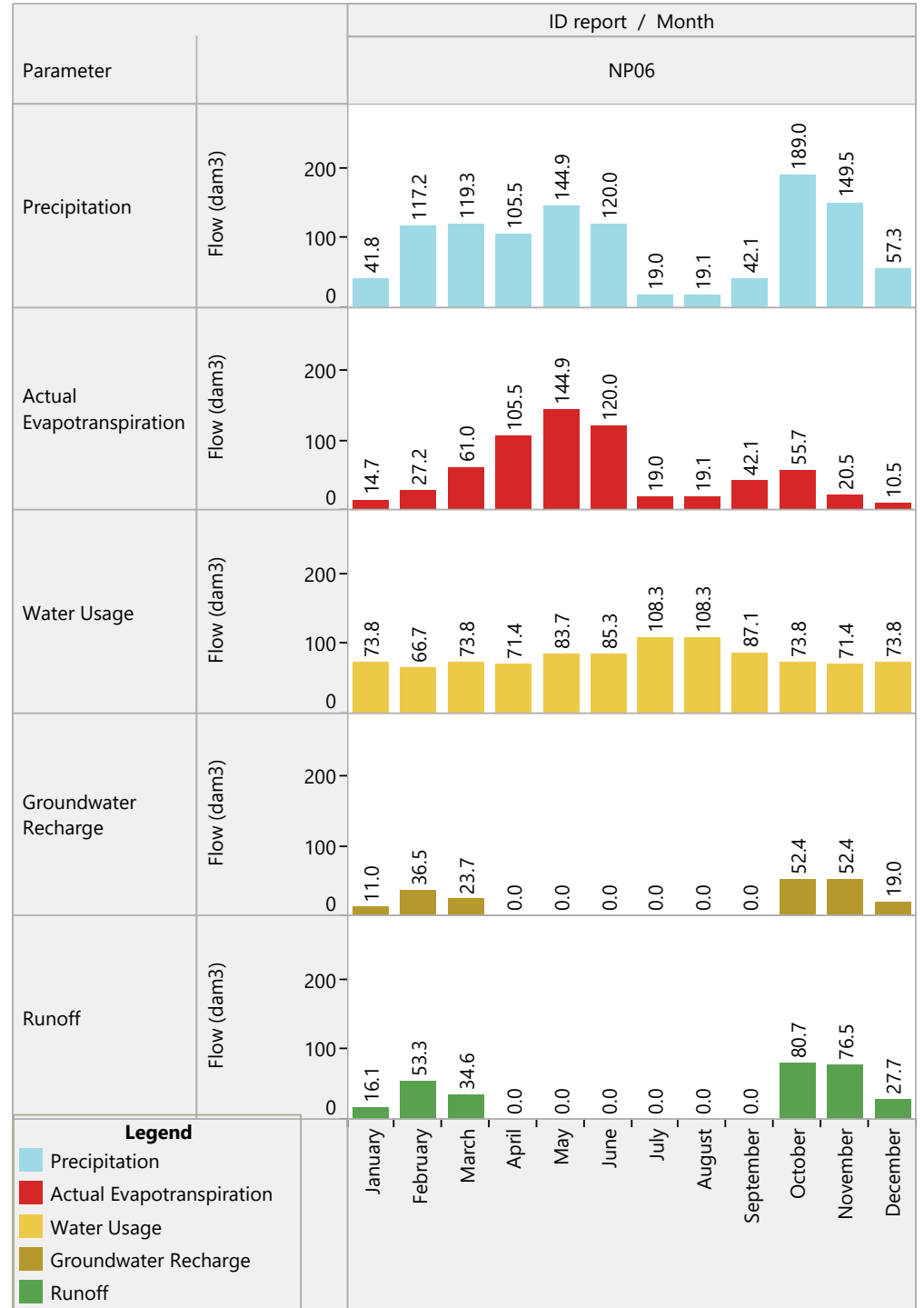
Water budget report for the watershed: North Pender VI



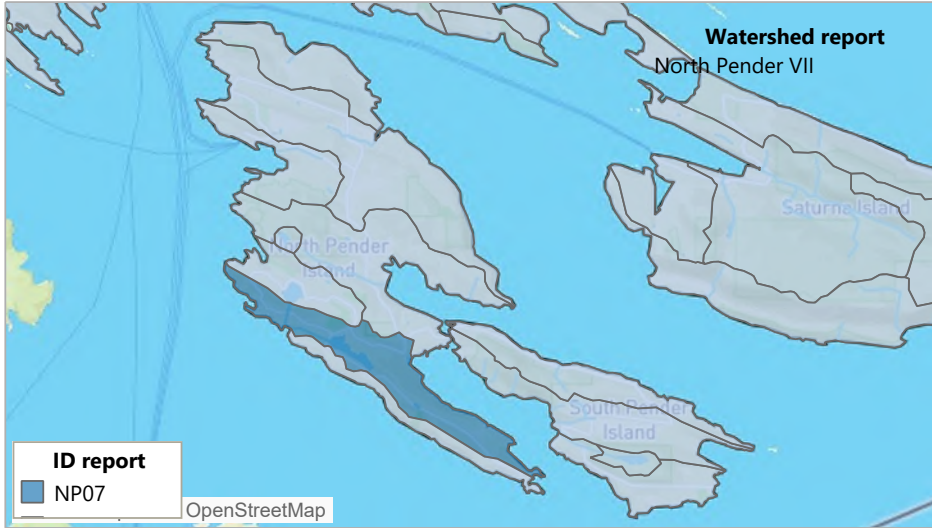
Water demand by type of use in dam3



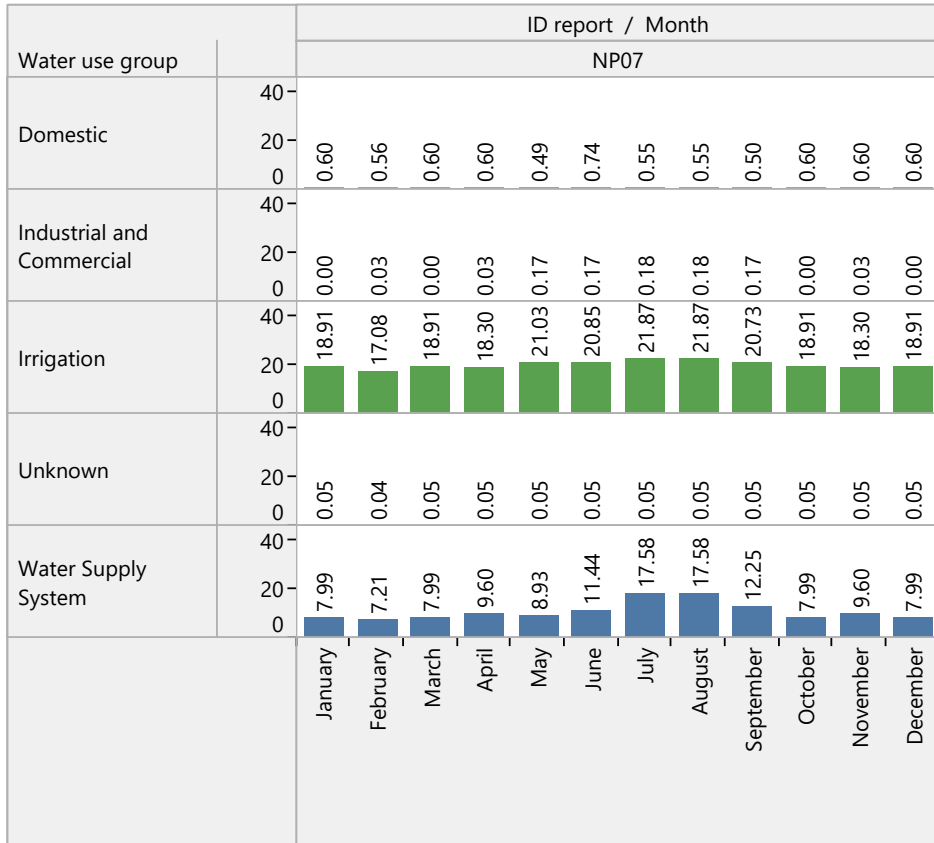
Water budget summary for North Pender VI watershed



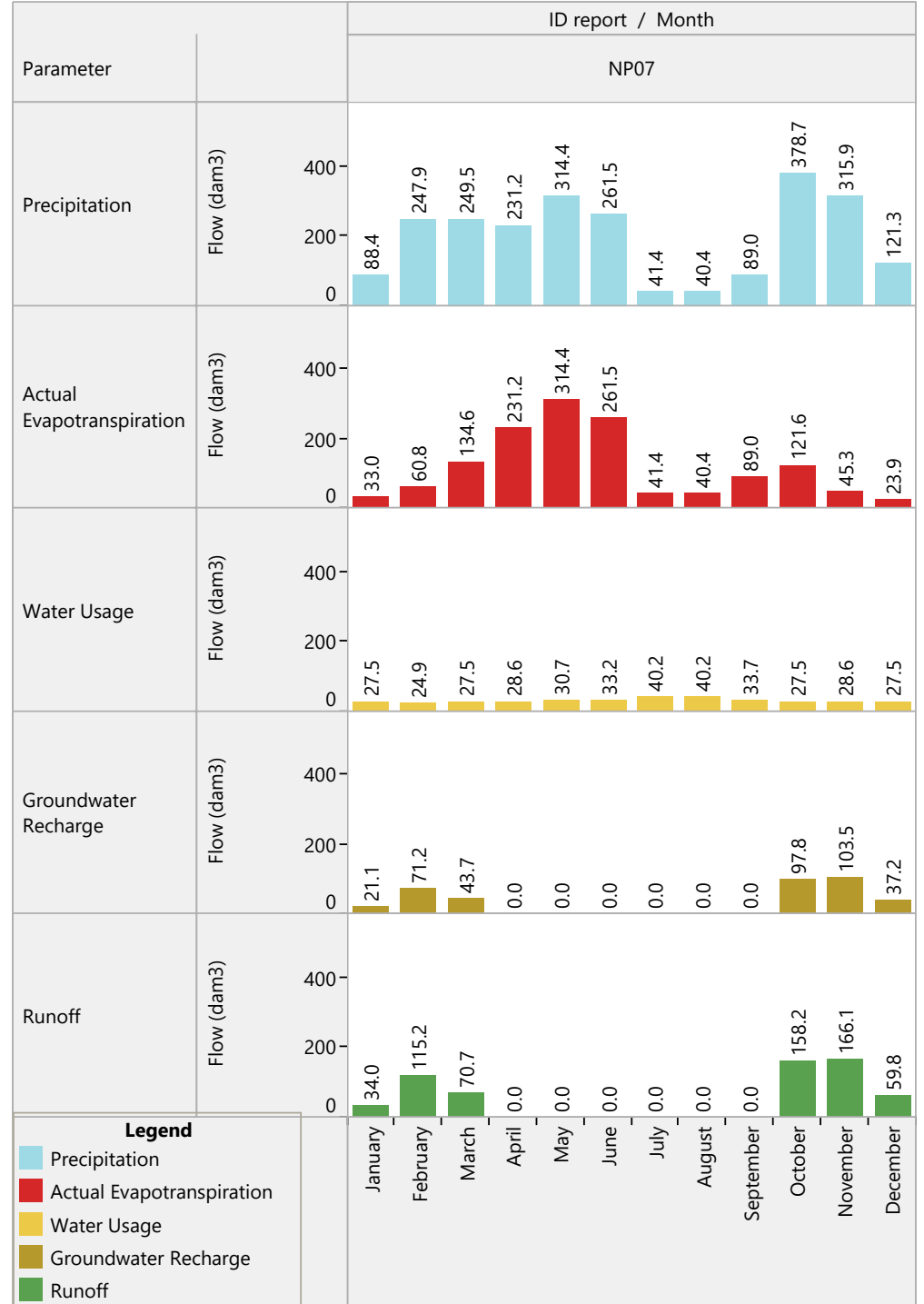
Water budget report for the watershed: North Pender VII



Water demand by type of use in dam3



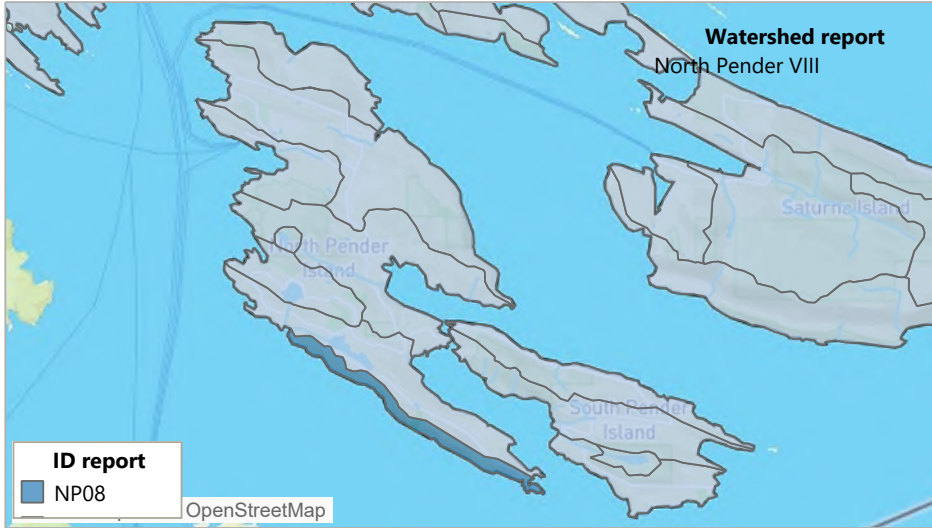
Water budget summary for North Pender VII watershed



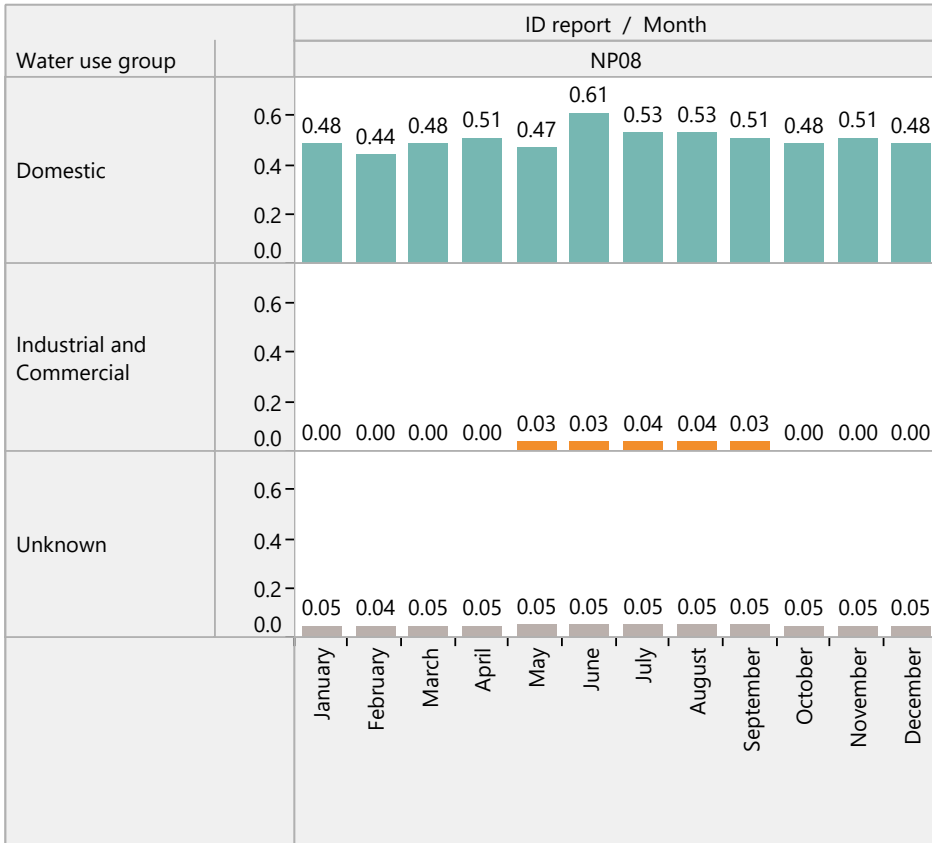
Legend

- Precipitation
- Actual Evapotranspiration
- Water Usage
- Groundwater Recharge
- Runoff

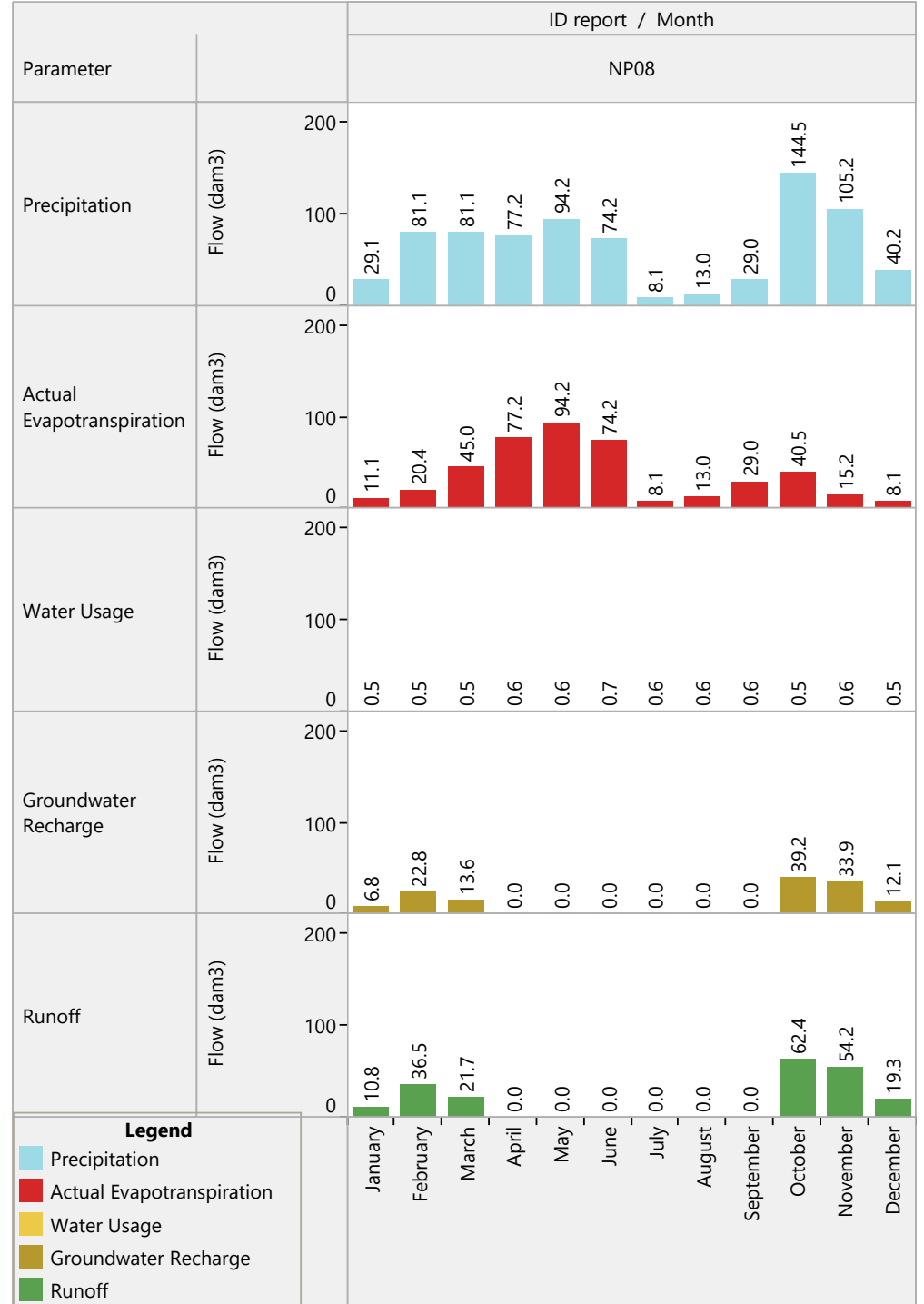
Water budget report for the watershed: North Pender VIII



Water demand by type of use in dam3



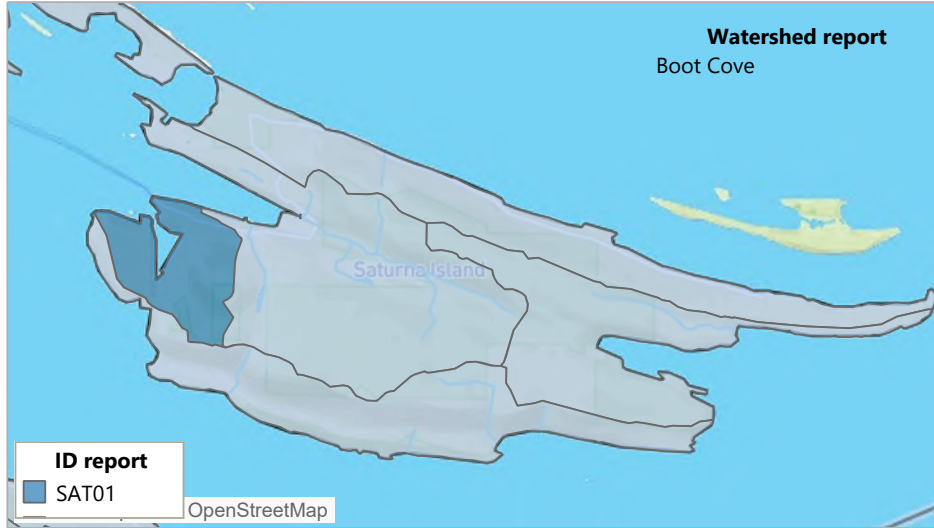
Water budget summary for North Pender VIII watershed



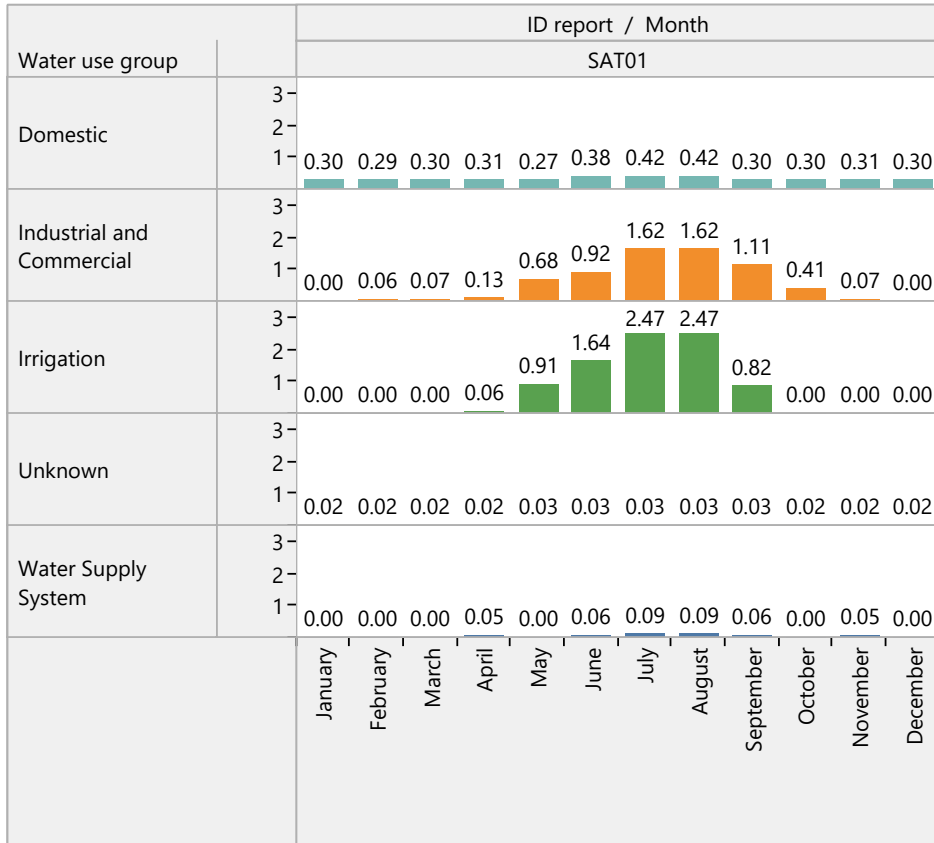
Legend

- Precipitation
- Actual Evapotranspiration
- Water Usage
- Groundwater Recharge
- Runoff

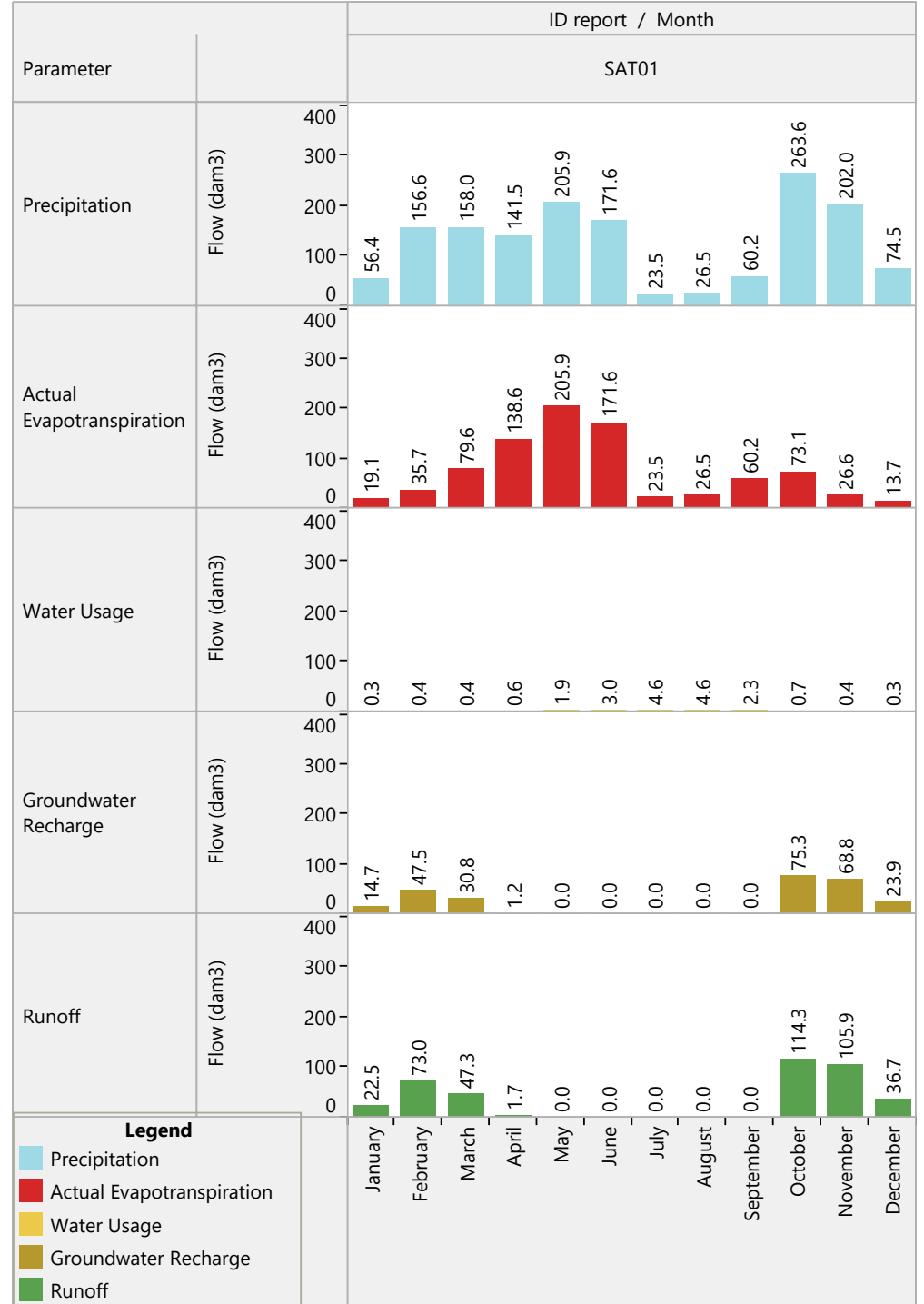
Water budget report for the watershed: Boot Cove



Water demand by type of use in dam3

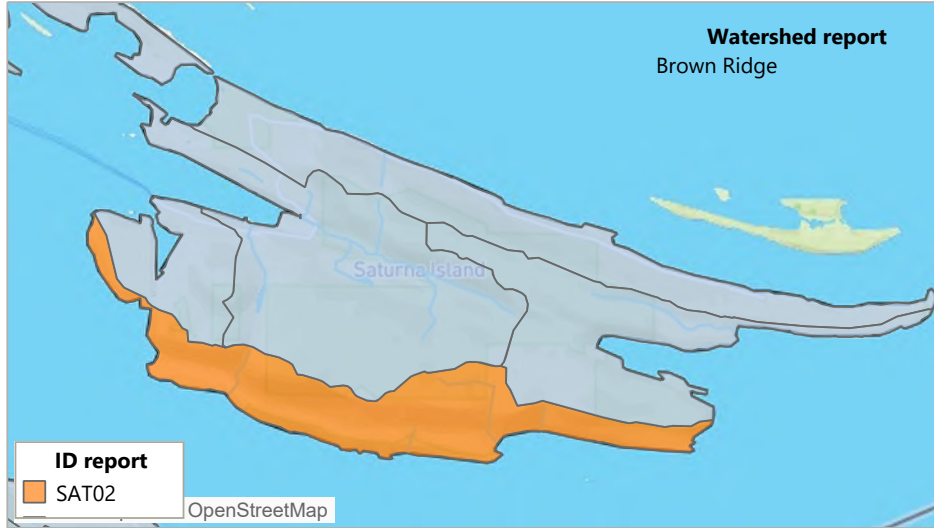


Water budget summary for Boot Cove watershed

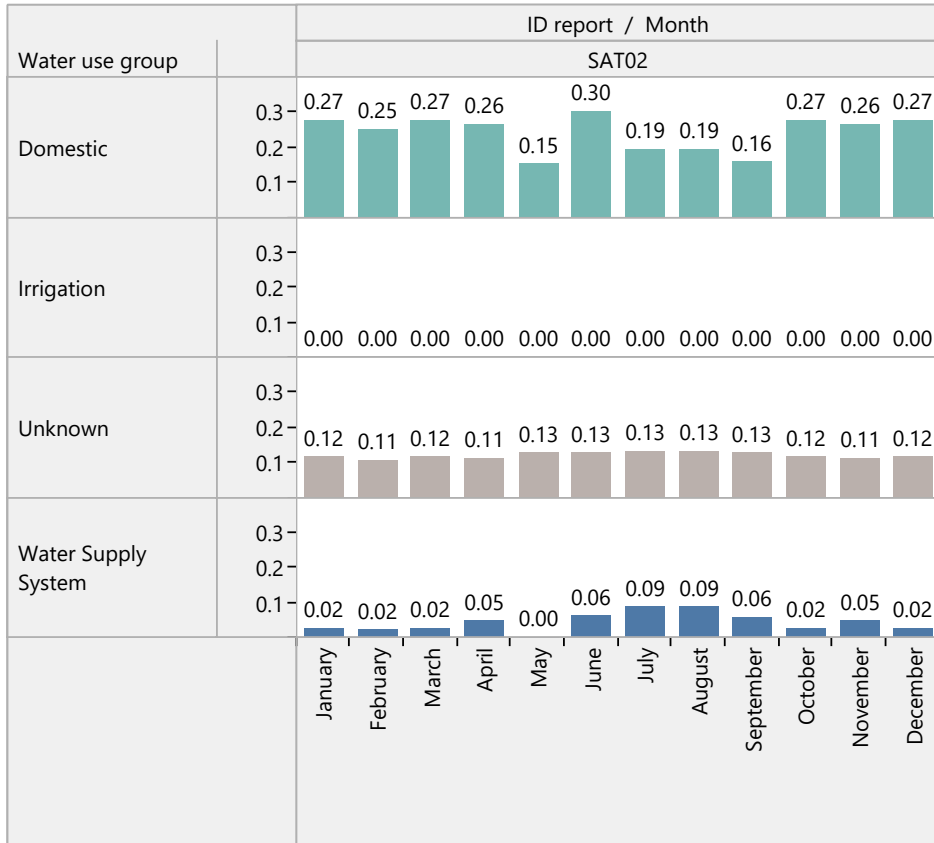


- Legend**
- Precipitation
 - Actual Evapotranspiration
 - Water Usage
 - Groundwater Recharge
 - Runoff

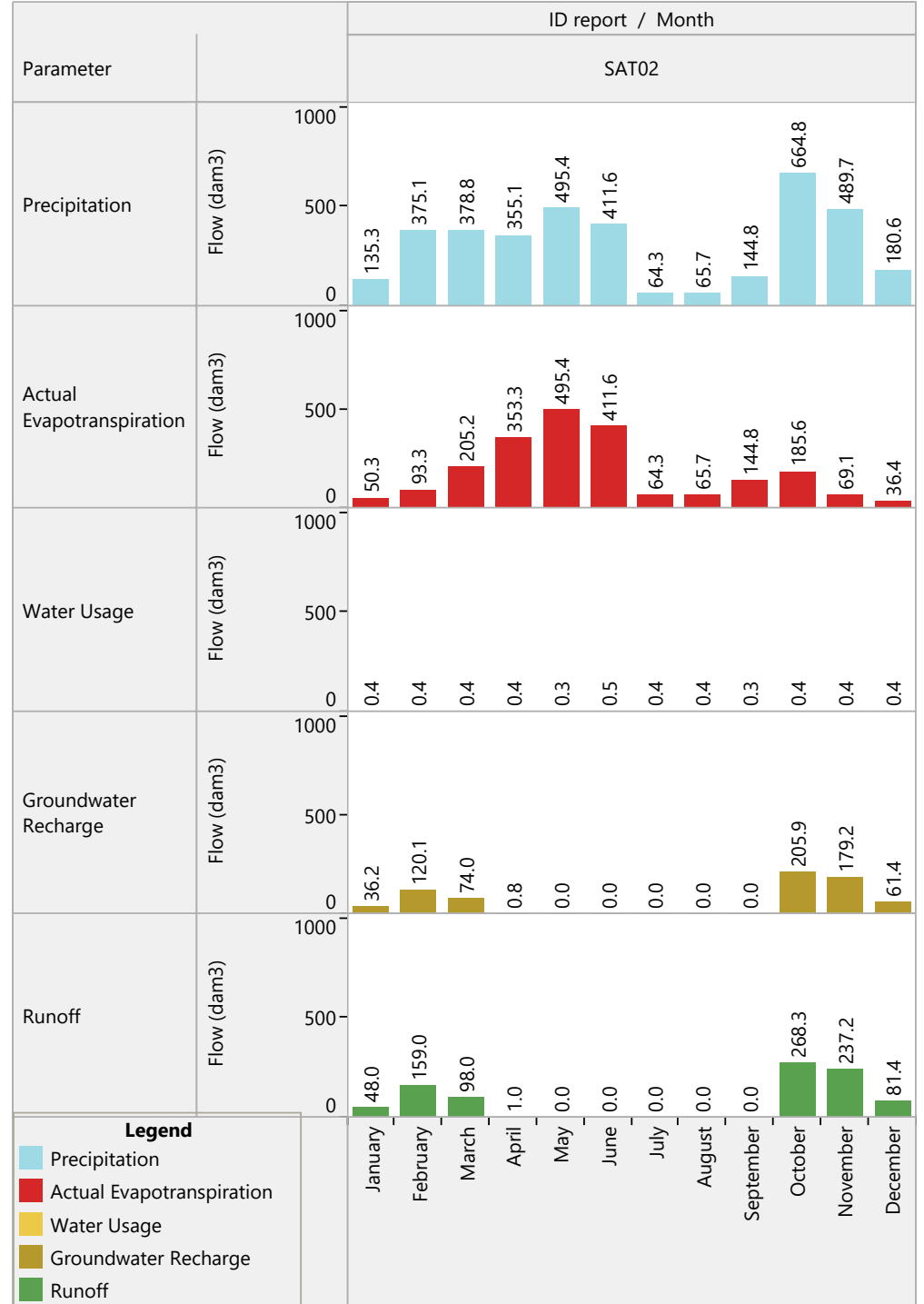
Water budget report for the watershed: Brown Ridge



Water demand by type of use in dam3



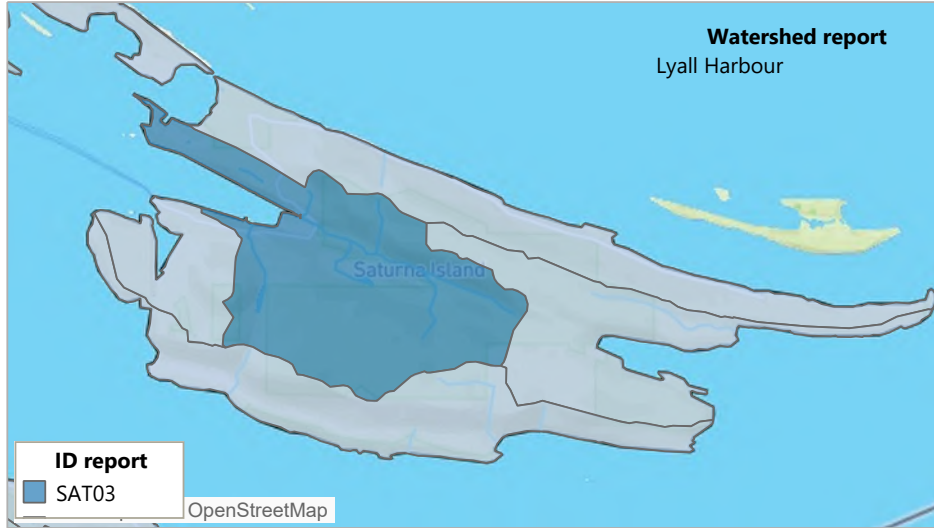
Water budget summary for Brown Ridge watershed



Legend

- Precipitation
- Actual Evapotranspiration
- Water Usage
- Groundwater Recharge
- Runoff

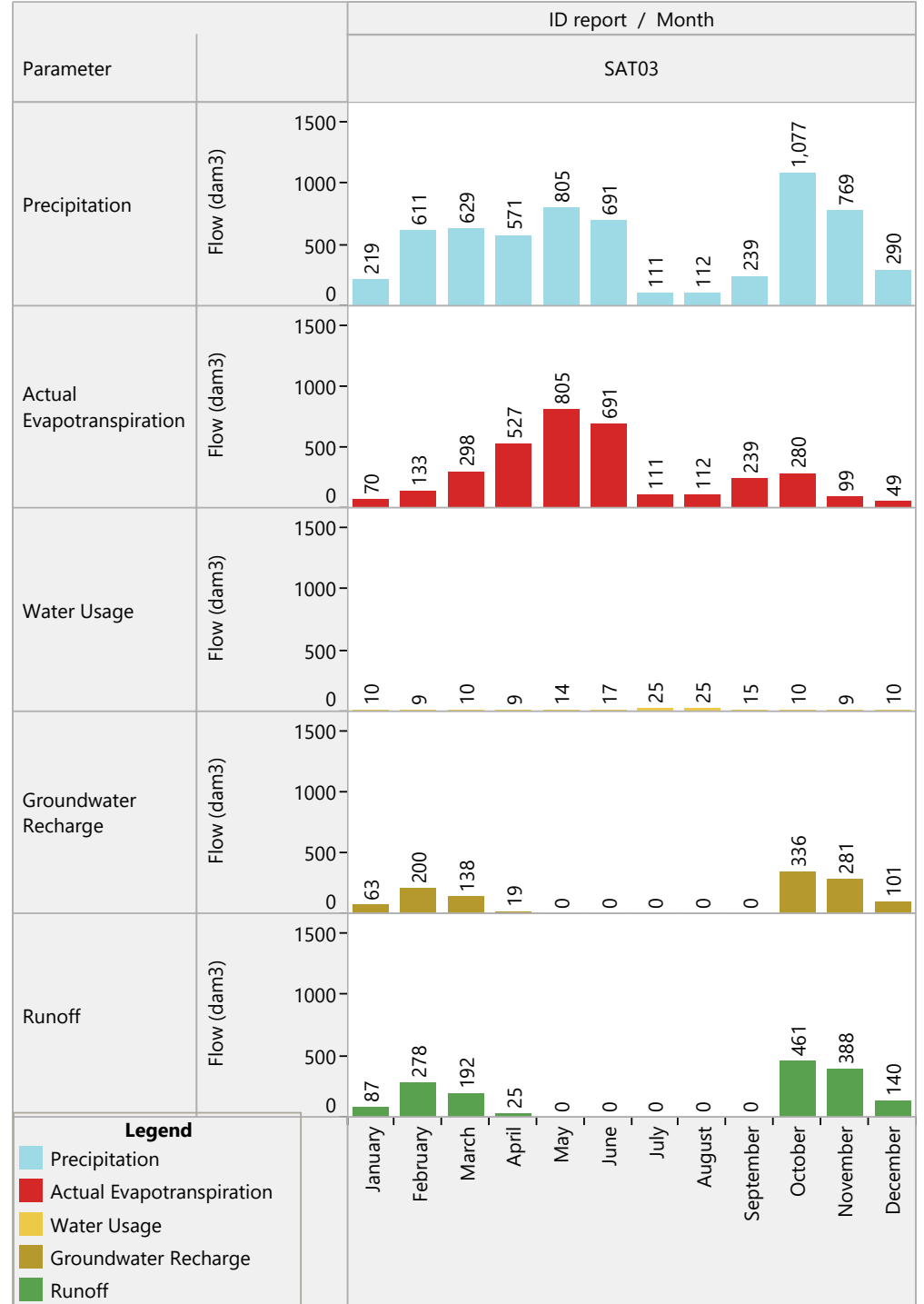
Water budget report for the watershed: Lyall Harbour



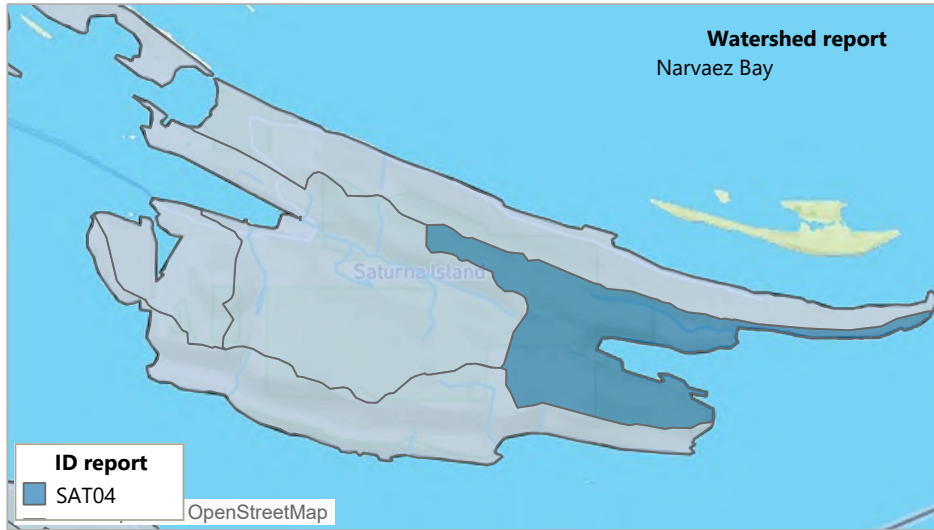
Water demand by type of use in dam3

Water use group	ID report / Month	SAT03											
		Jan	Feb	Mar	Apr	May	Jun	Jul	Aug	Sep	Oct	Nov	Dec
Domestic	20 10	0.78	0.71	0.78	0.83	0.82	1.08	1.01	1.01	0.86	0.78	0.83	0.78
Industrial and Commercial	20 10	0.19	0.18	0.19	0.19	0.21	0.21	0.22	0.22	0.21	0.19	0.19	0.19
Irrigation	20 10	0.99	0.90	0.99	0.96	4.18	7.04	10.37	10.37	4.06	0.99	0.96	0.99
Recreational	20 10	0.16	0.14	0.16	0.15	0.17	0.17	0.18	0.18	0.17	0.16	0.15	0.16
Unknown	20 10	0.07	0.06	0.07	0.07	0.08	0.08	0.08	0.08	0.08	0.07	0.07	0.07
Water Supply System	20 10	7.36	6.65	7.36	7.12	8.11	8.39	12.99	12.99	9.21	7.36	7.12	7.36
		January	February	March	April	May	June	July	August	September	October	November	December

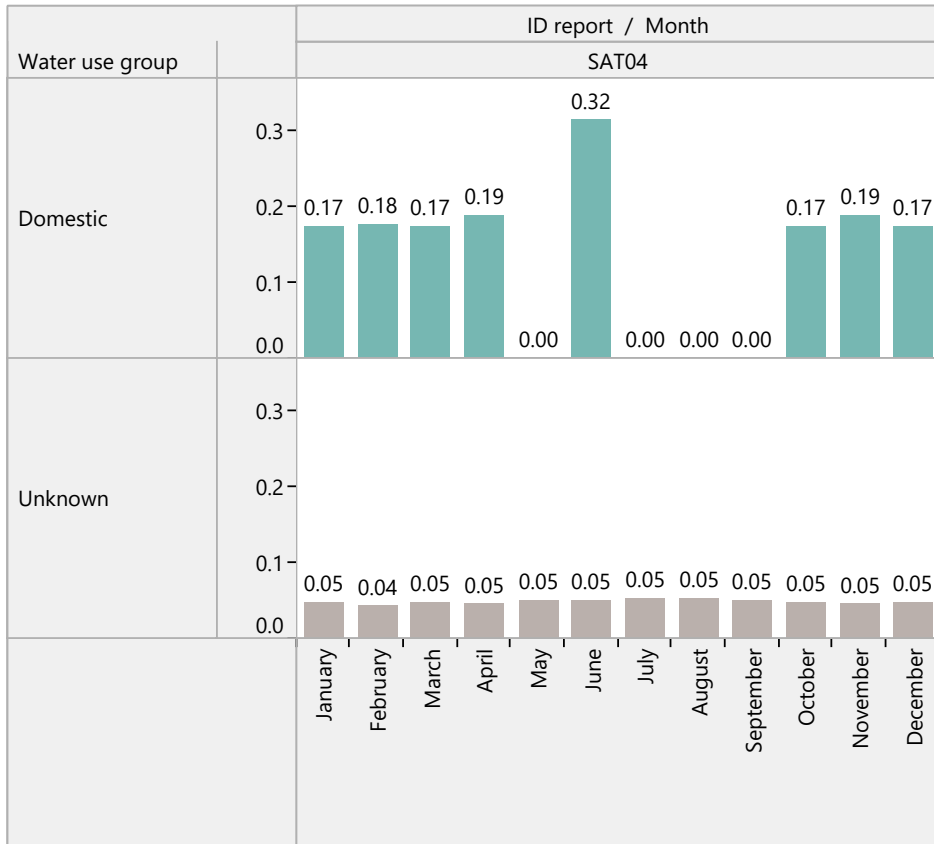
Water budget summary for Lyall Harbour watershed



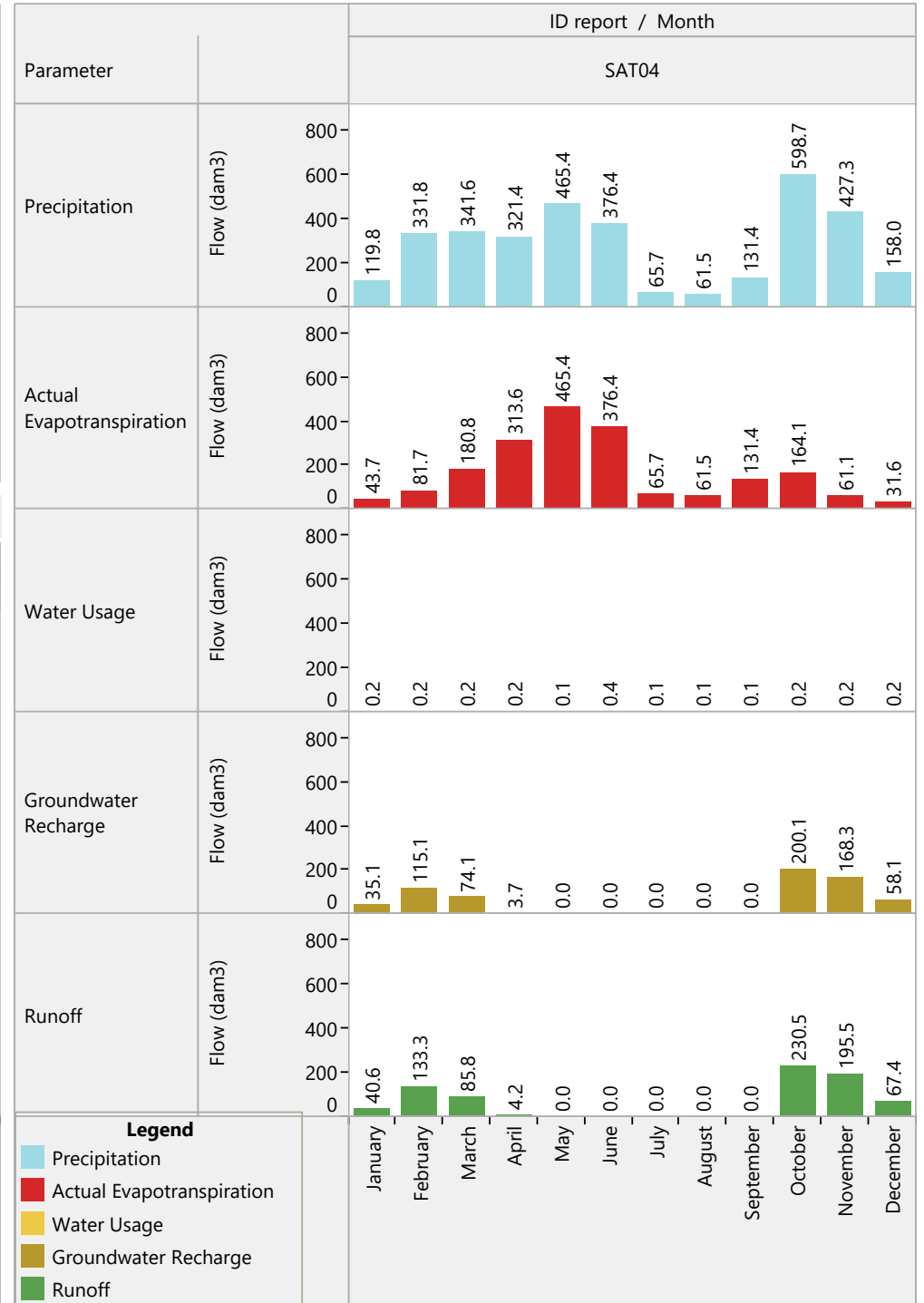
Water budget report for the watershed: Narvaez Bay



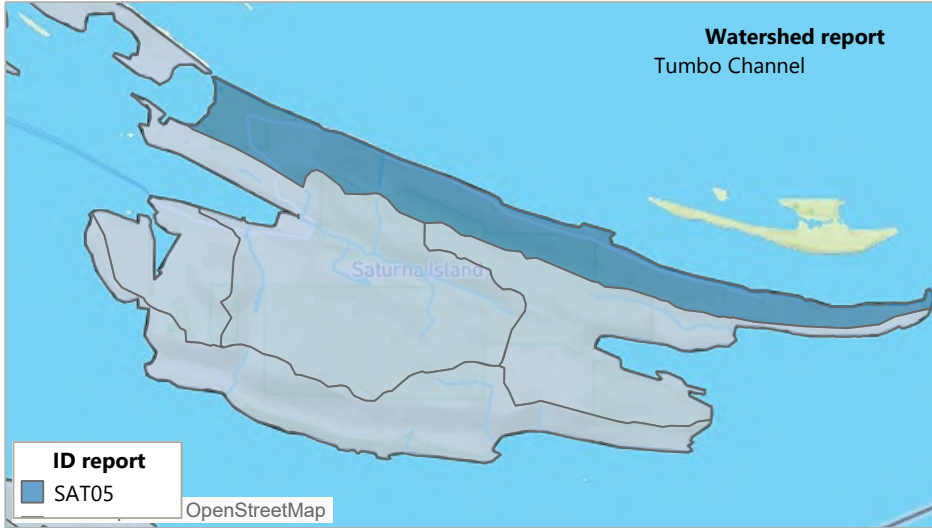
Water demand by type of use in dam3



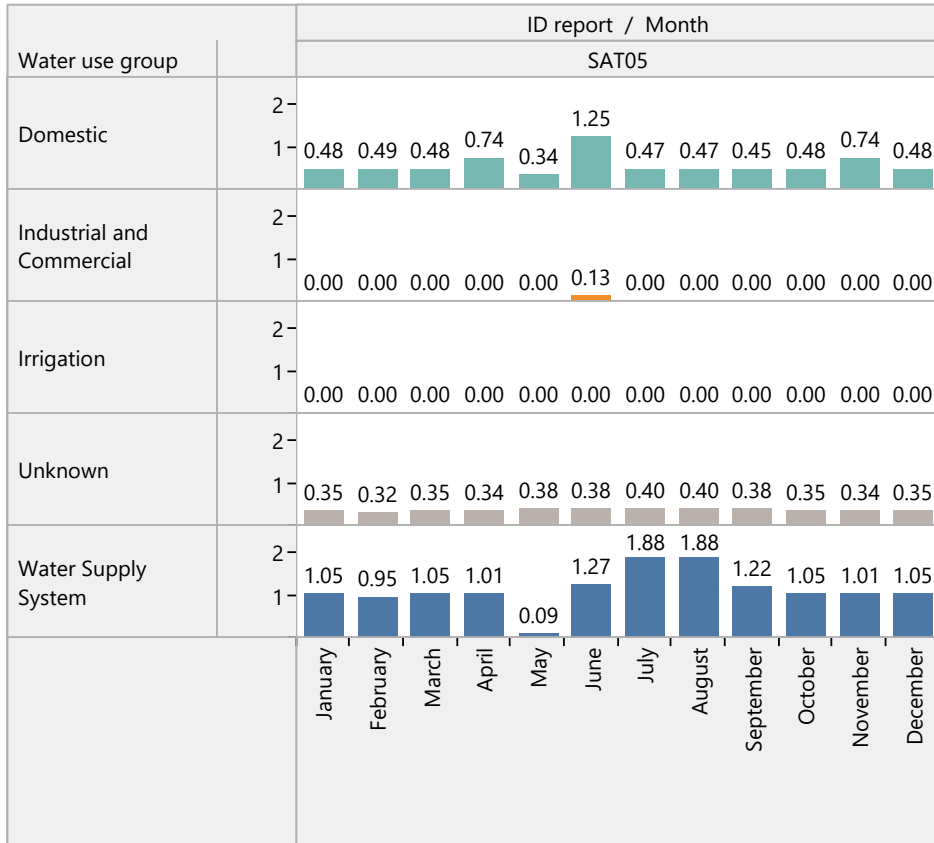
Water budget summary for Narvaez Bay watershed



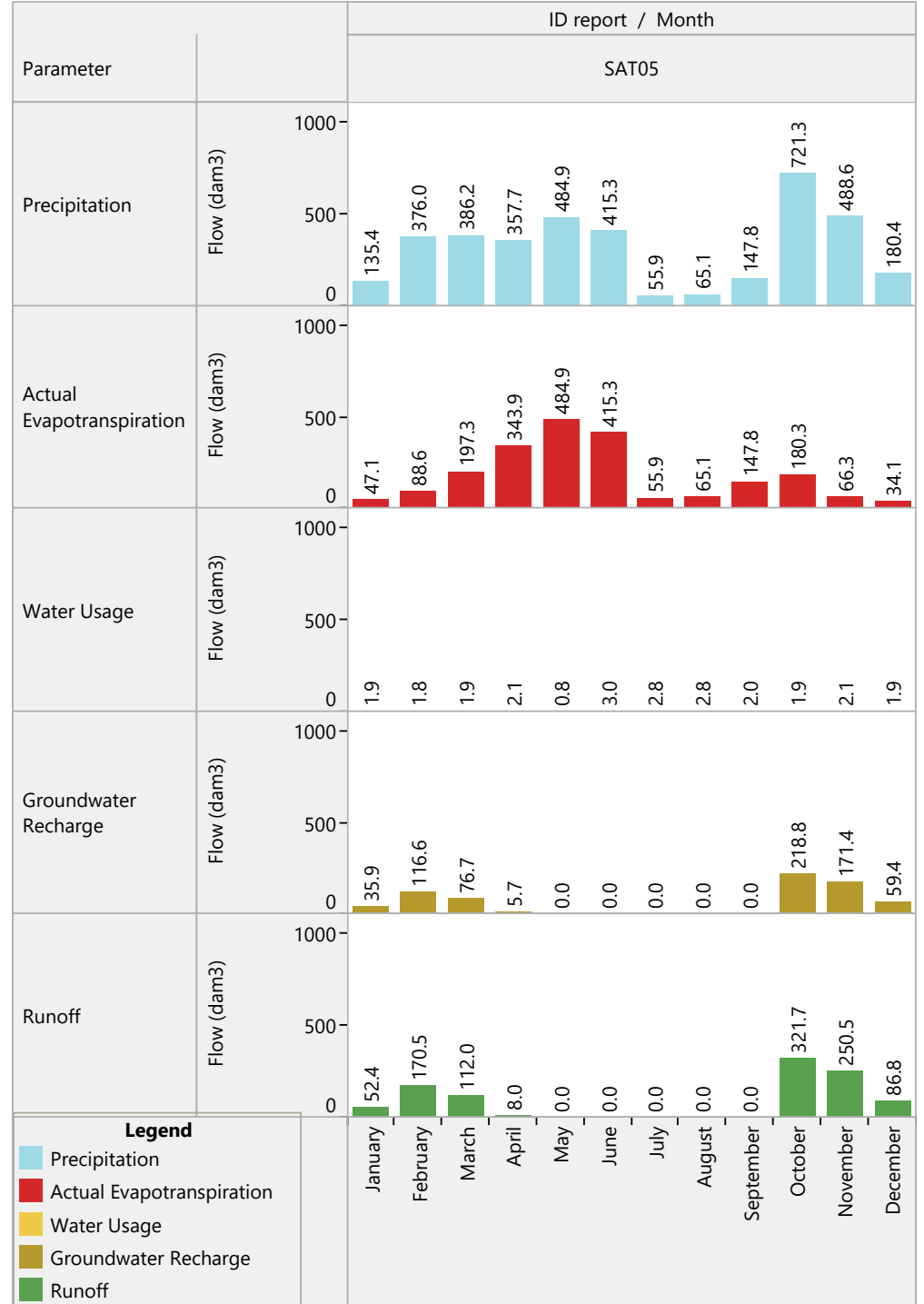
Water budget report for the watershed: Tumbo Channel



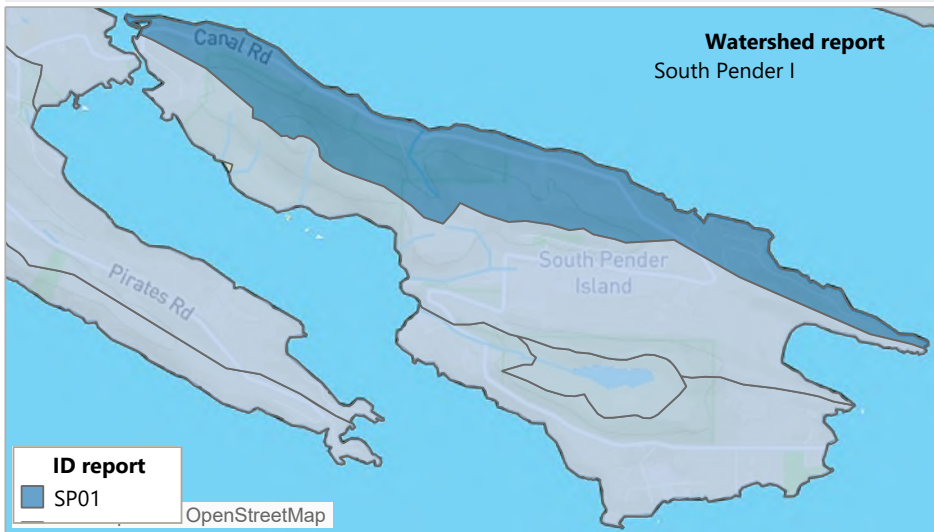
Water demand by type of use in dam3



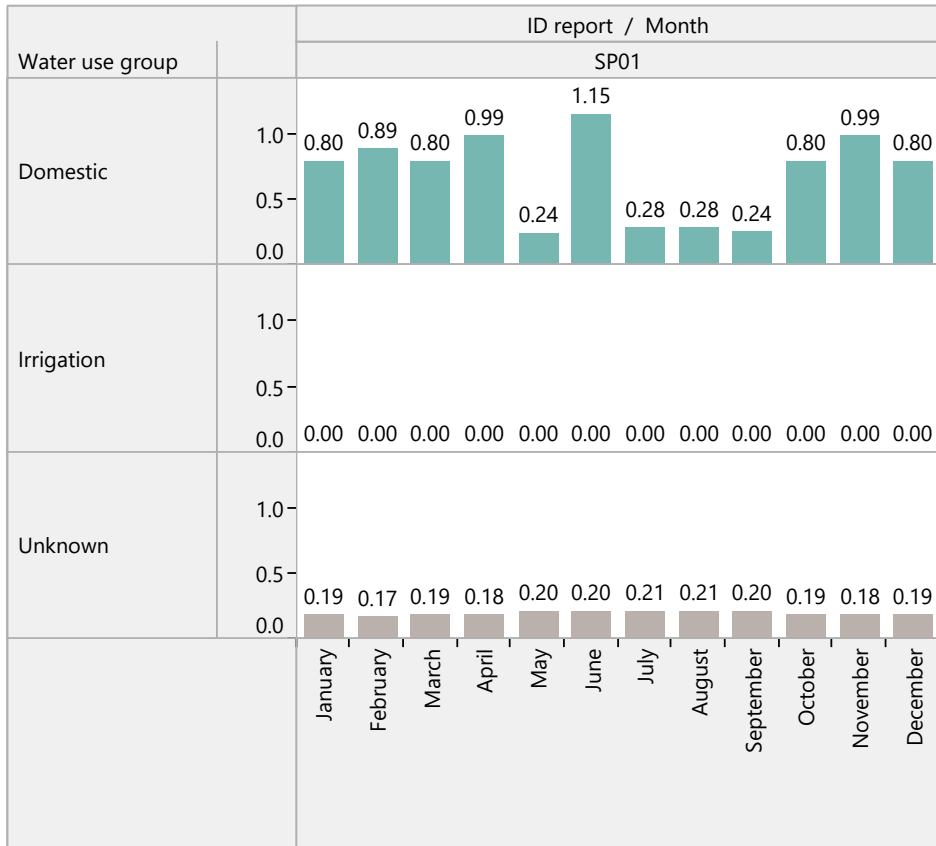
Water budget summary for Tumbo Channel watershed



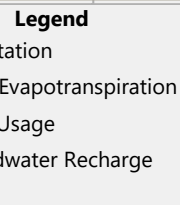
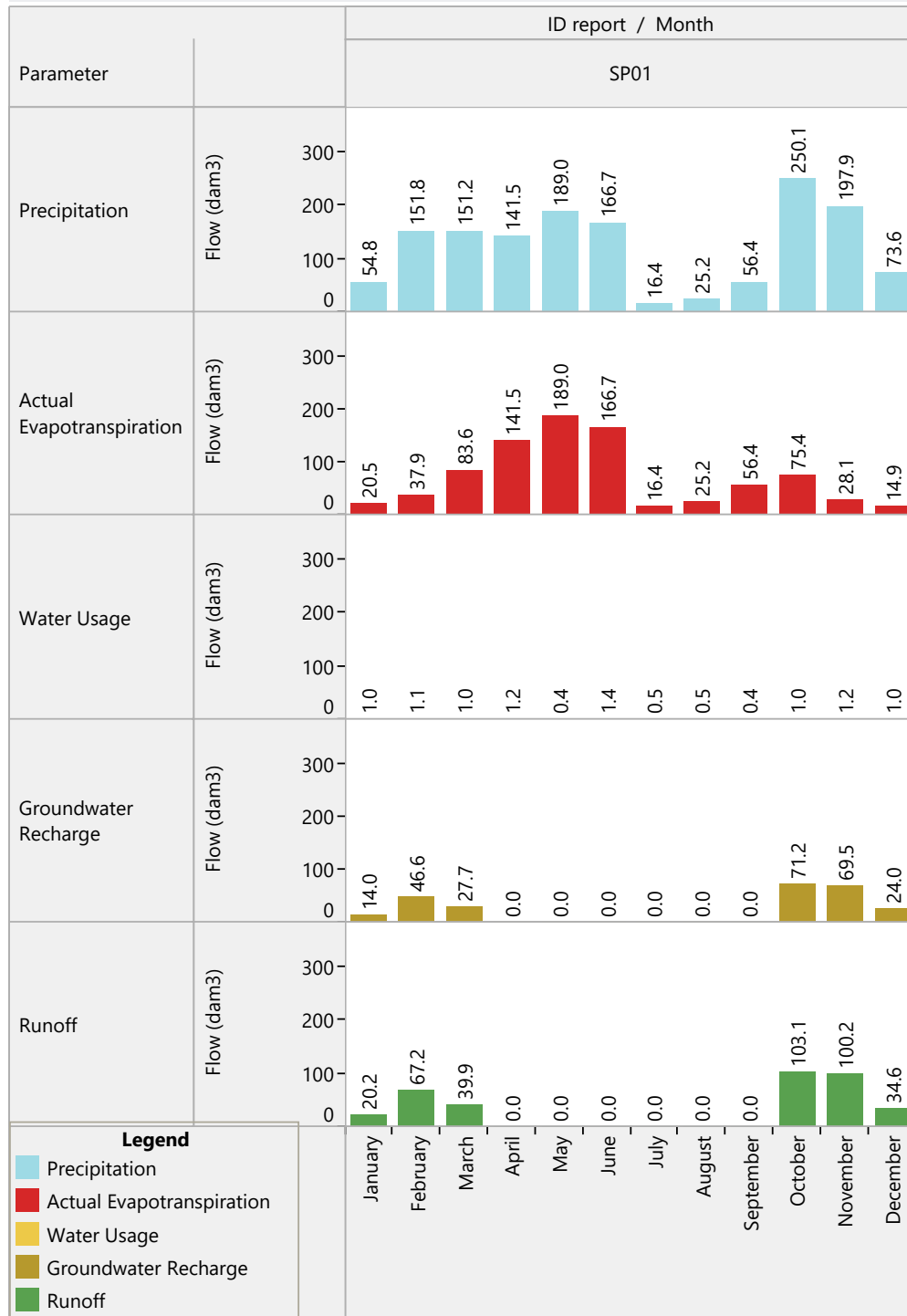
Water budget report for the watershed: South Pender I



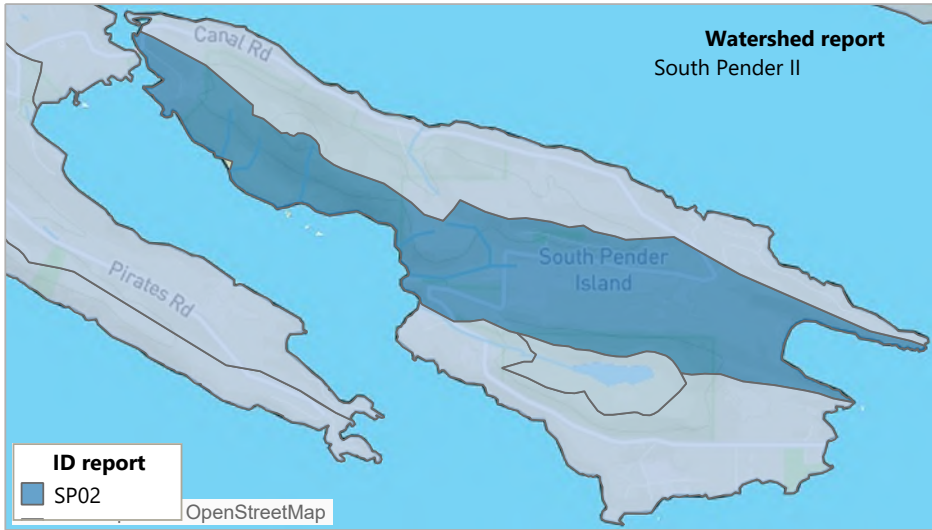
Water demand by type of use in dam3



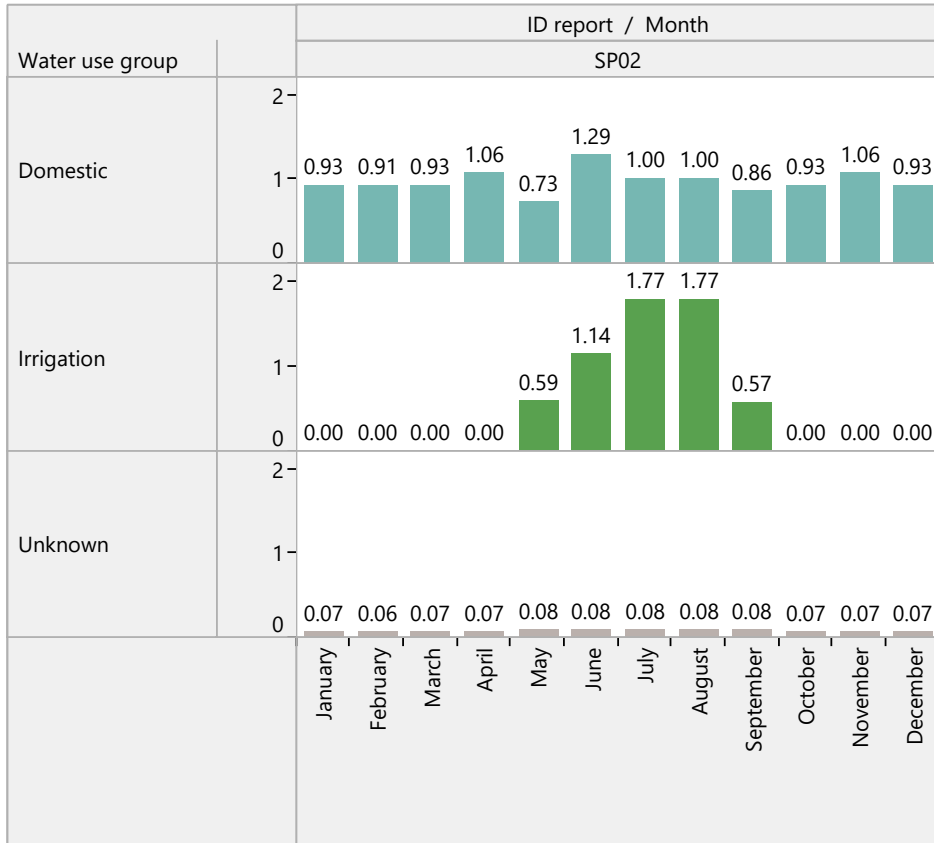
Water budget summary for South Pender I watershed



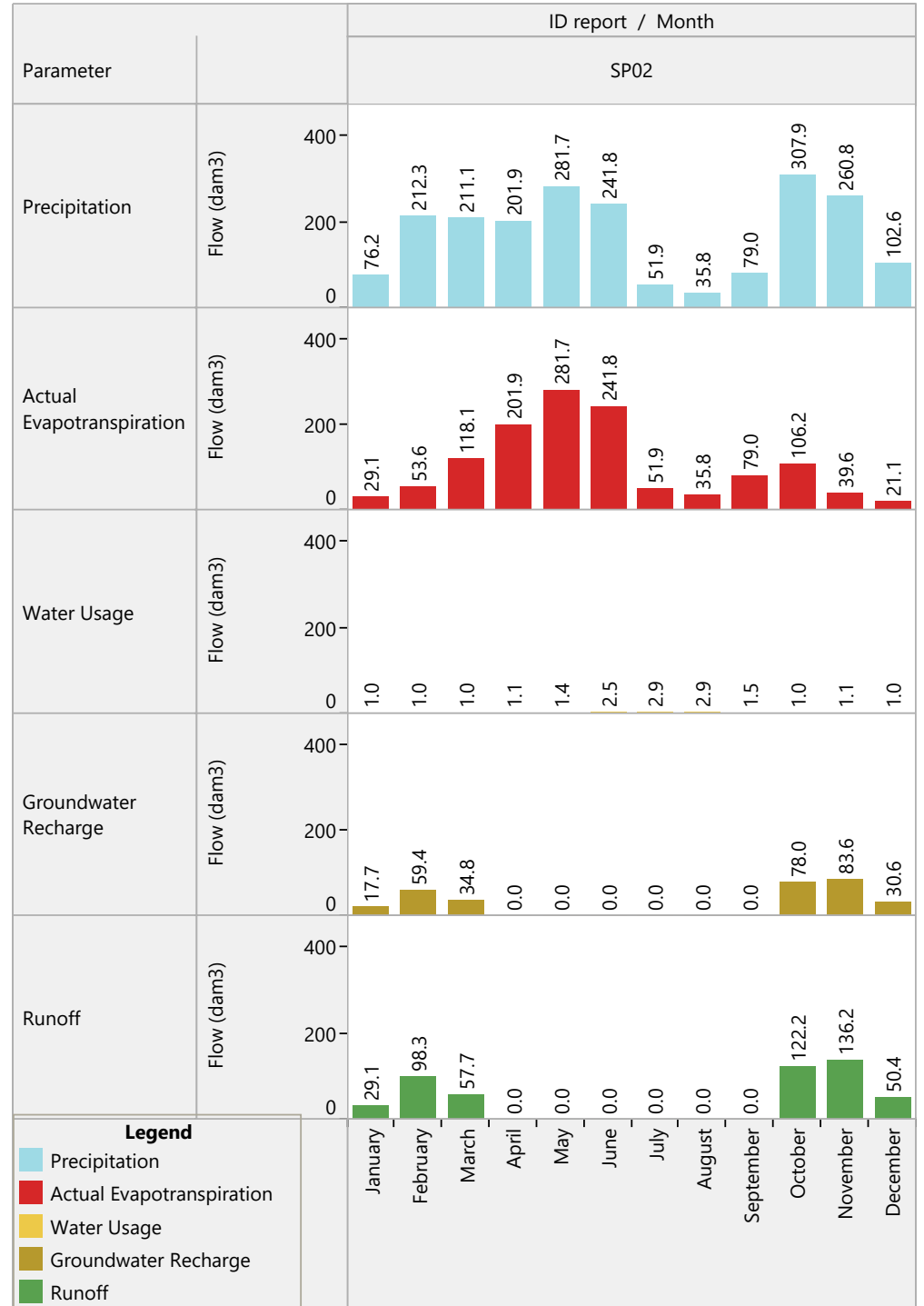
Water budget report for the watershed: South Pender II



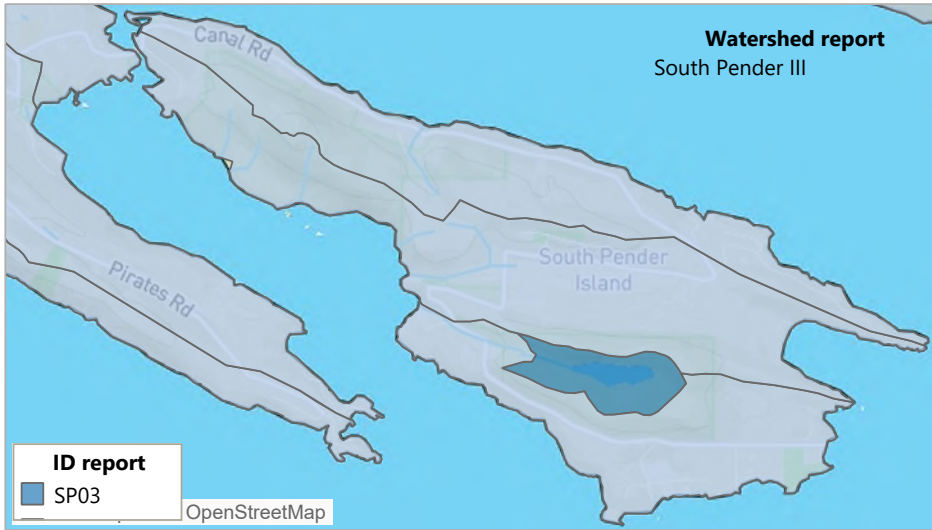
Water demand by type of use in dam3



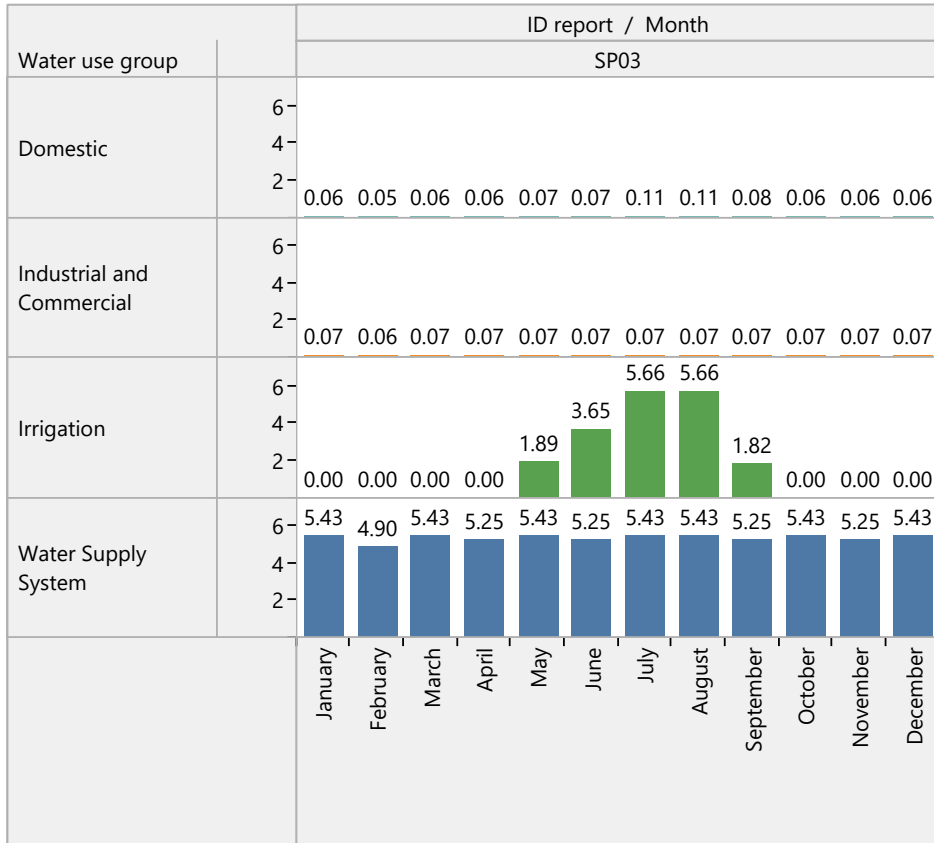
Water budget summary for South Pender II watershed



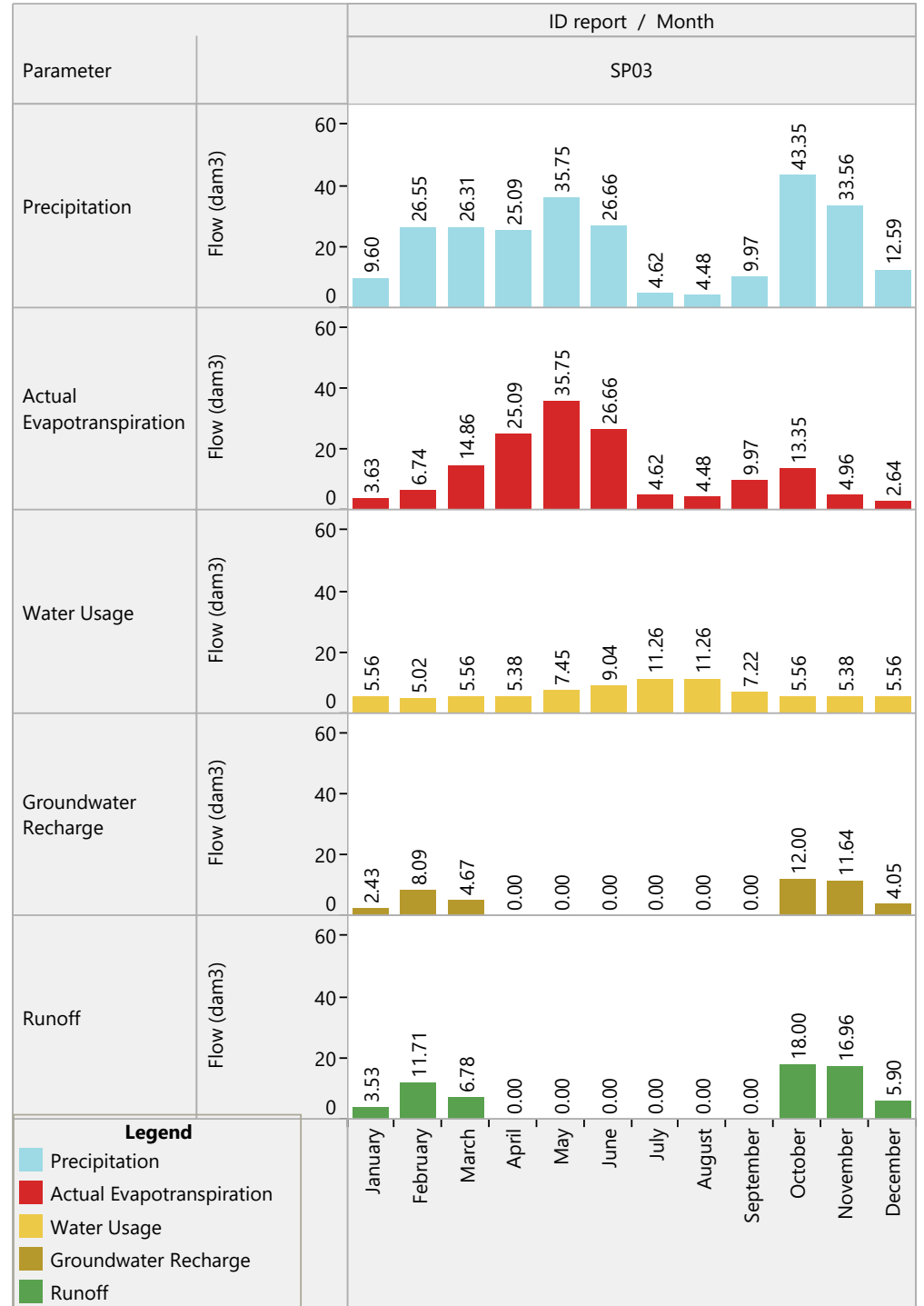
Water budget report for the watershed: South Pender III



Water demand by type of use in dam3



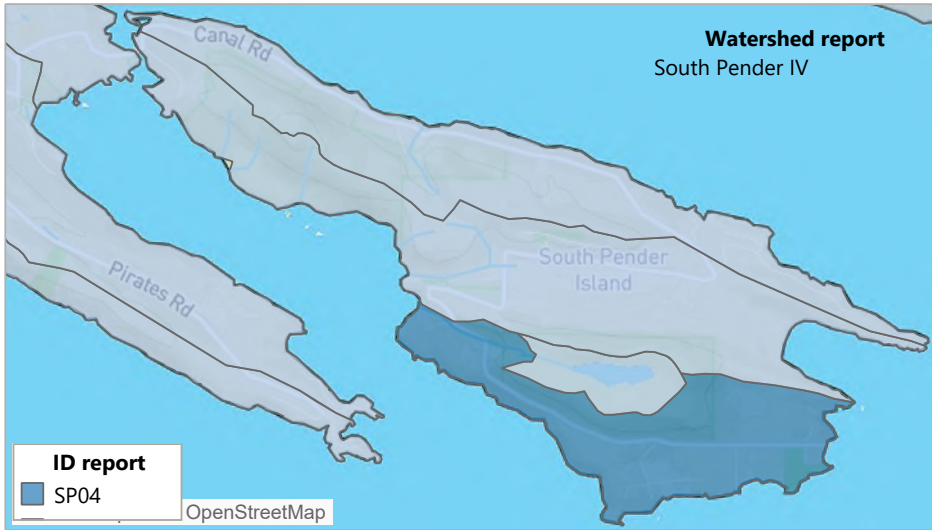
Water budget summary for South Pender III watershed



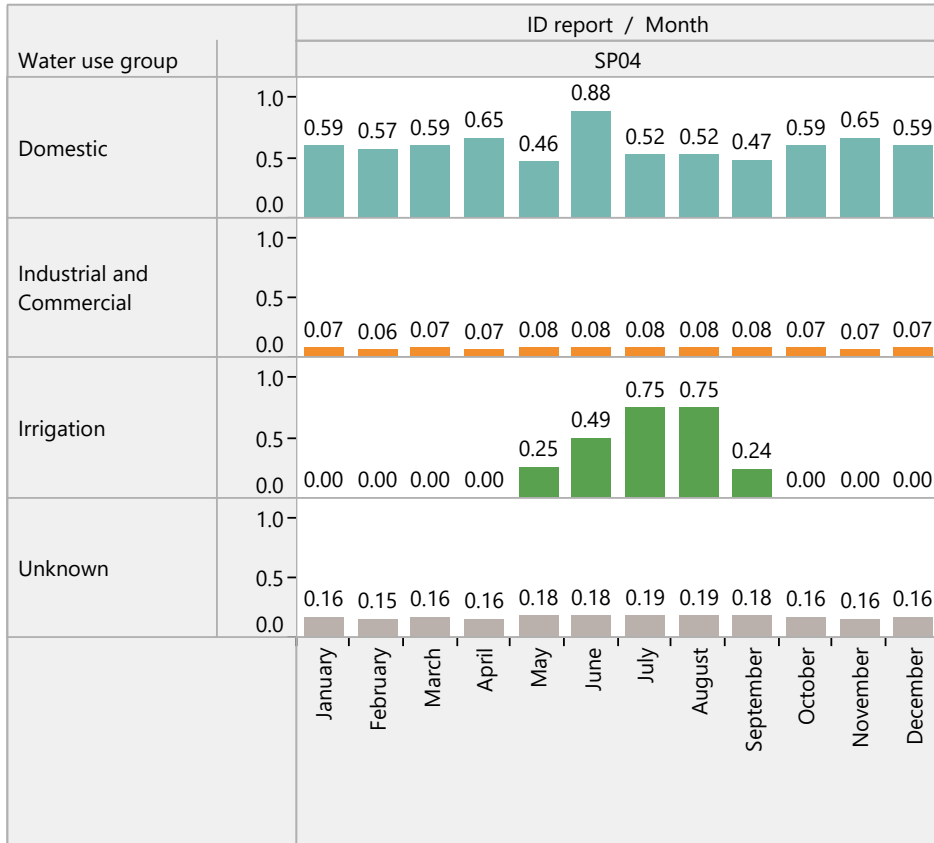
Legend

- Precipitation
- Actual Evapotranspiration
- Water Usage
- Groundwater Recharge
- Runoff

Water budget report for the watershed: South Pender IV



Water demand by type of use in dam3



Water budget summary for South Pender IV watershed

